

CASE 3276:

SOUTHEASTERN NEW MEXICO
NOMENCLATURE

CASE NO.
52-26

Application,
TRANSCRIPTS,
SMALL Exhibits
ETC.

July, 1965 Nomenclature

m) EXTEND the Midway-Abo Pool in Lea County, New Mexico, to include therein:

✓ TOWNSHIP 17 SOUTH, RANGE 37 EAST, NMPM
SECTION 17: NW/4

n) EXTEND the East Red Lake/Queen-Grayburg Pool in Eddy County, New Mexico, to include therein:

✓ TOWNSHIP 16 SOUTH, RANGE 28 EAST, NMPM
SECTION 26: SW/4 SW/4

o) EXTEND the Tobac-Pennsylvanian Pool in Chaves County, New Mexico, to include therein:

✓ TOWNSHIP 8 SOUTH, RANGE 32 EAST, NMPM
SECTION 24: E/2 and SW/4

p) EXTEND the Tubb Gas Pool in Lea County, New Mexico, to include therein:

✓ TOWNSHIP 22 SOUTH, RANGE 38 EAST, NMPM
SECTION 28: W/2 NW/4

q) EXTEND the Vandagriff Keyes Gas Pool in Eddy County, New Mexico, to include therein:

✓ TOWNSHIP 16 SOUTH, RANGE 28 EAST, NMPM
SECTION 27: SW/4
SECTION 28: SE/4

July, 1965 Nomenclature

Contract

e) ~~DELETE~~ the Grayburg-Jackson Pool in Eddy County, New Mexico, ~~described~~ *by notation of:*

TOWNSHIP 17 SOUTH, RANGE 29 EAST, NMPM
SECTION 30: SE/4

f) ~~EXTEND~~ the Artesia-Queen-Grayburg-San Andres Pool in Eddy County, New Mexico, to include therein:

✓ TOWNSHIP 17 SOUTH, RANGE 28 EAST, NMPM
SECTION 25: SW/4 SE/4

✓ TOWNSHIP 17 SOUTH, RANGE 29 EAST, NMPM
SECTION 30: SE/4

g) ~~EXTEND~~ the North Bagley-Upper Pennsylvanian Pool in Lea County, New Mexico, to include therein:

✓ TOWNSHIP 11 SOUTH, RANGE 33 EAST, NMPM
SECTION 9: SE/4

h) ~~EXTEND~~ the Chaveroo-San Andres Pool in Roosevelt County, New Mexico, to include therein:

✓ TOWNSHIP 7 SOUTH, RANGE 33 EAST, NMPM
SECTION 32: NW/4

i) ~~EXTEND~~ the Dagger Draw-Upper Pennsylvanian Pool in Eddy County, New Mexico, to include therein:

✓ TOWNSHIP 19 SOUTH, RANGE 24 EAST, NMPM
SECTION 36: S/2 and NE/4

✓ TOWNSHIP 20 SOUTH, RANGE 24 EAST, NMPM
SECTION 1: NW/4

j) ~~EXTEND~~ the Drinkard Pool in Lea County, New Mexico, to include therein:

✓ TOWNSHIP 22 SOUTH, RANGE 38 EAST, NMPM
SECTION 28: Lots 3 and 4

k) ~~EXTEND~~ the Linda-San Andres Pool in Chaves County, New Mexico, to include therein:

✓ TOWNSHIP 6 SOUTH, RANGE 26 EAST, NMPM
SECTION 32: NE/4 NW/4

l) ~~EXTEND~~ the Lusk-Seven Rivers Pool in Lea County, New Mexico, to include therein:

✓ TOWNSHIP 19 SOUTH, RANGE 32 EAST, NMPM
SECTION 3: SW/4

NOMENCLATURE ADVERTISEMENT FOR JULY, 1965
CASE 3276

In the matter of the application of the Oil Conservation Commission of New Mexico upon its own motion for an order for the creation of new pools in Eddy and Lea Counties, New Mexico, the deletion of an existing pool in Eddy County, New Mexico, and extensions of certain existing pools in Chaves, Eddy, Lea, and Roosevelt Counties, New Mexico, and giving notice to all persons and parties interested in the subject matter thereof to appear and show cause why such creations, deletions, and extensions should not be made.

✓ a) CREATE A new pool in Lea County, New Mexico, classified as an oil pool for Devonian production and designated as the Bough-Devonian Pool. The discovery well is Pan American Petroleum Corporation, Federal A No. 4 located in Unit L of Section 13, Township 9 South, Range 35 East, NMPM. Said pool described as:

TOWNSHIP 9 SOUTH, RANGE 35 EAST, NMPM
SECTION 13: SW/4 *JK*

✓ b) CREATE A new pool in Eddy County, New Mexico, classified as a gas pool for Morrow production and designated as the Dos Hermanos-Morrow Gas Pool. The discovery well is Pan American Petroleum Corporation, USA Emperor Oil Company No. 1 located in Unit F of Section 28, Township 20 South, Range 30 East, NMPM. Said pool described as:

TOWNSHIP 20 SOUTH, RANGE 30 EAST, NMPM
SECTION 28: ALL

c) CREATE A new pool in Lea County, New Mexico, classified as an oil pool for Pennsylvanian production and designated as the East Lazy J-Pennsylvanian Pool. The discovery well is Midwest Oil Corporation, State C No. 1 located in Unit K of Section 32, Township 13 South, Range 34 East, NMPM. Said pool described as:

TOWNSHIP 13 SOUTH, RANGE 34 EAST, NMPM
SECTION 32: SW/4

✓ c) CREATE A new pool in Lea County, New Mexico, classified as an oil pool for Wolfcamp production and designated as the Sarmal-Wolfcamp Pool. The discovery well is J. M. Huber Corporation, Union State No. 1 located in Unit H of Section 33, Township 16 South, Range 33 East, NMPM. Said pool described as:

TOWNSHIP 16 SOUTH, RANGE 33 EAST, NMPM
SECTION 33: NE/4

d) CREATE A new pool in Lea County, New Mexico, classified as an oil pool for Pennsylvanian production and designated as the Tulk-Pennsylvanian Pool. The discovery well is Shell Oil Company, State TU No. 1 located in Unit G of Section 27, Township 14 South, Range 32 East, NMPM. Said pool described as:

TOWNSHIP 14 SOUTH, RANGE 32 EAST, NMPM
SECTION 27: NE/4

-6-
CASE No. 3276
Order No. R-2938

DONE at Santa Fe, New Mexico, on the day and year herein-
above designated.

STATE OF NEW MEXICO
OIL CONSERVATION COMMISSION

Jack M. Campbell


JACK M. CAMPBELL, Chairman

Guyton B. Hays

GUYTON B. HAYS, Member

A. L. Porter, Jr.

A. L. PORTER, Jr., Member & Secretary



-5-

CASE No. 3276

Order No. R-2938

(m) That the Midway-Abo Pool in Lea County, New Mexico, as heretofore classified, defined, and described, is hereby extended to include therein:

TOWNSHIP 17 SOUTH, RANGE 37 EAST, NMPM

Section 8: SW/4

Section 17: NW/4

(n) That the East Red Lake Queen-Grayburg Pool in Eddy County, New Mexico, as heretofore classified, defined, and described, is hereby extended to include therein:

TOWNSHIP 16 SOUTH, RANGE 28 EAST, NMPM

Section 26: SW/4 SW/4

(o) That the Tobac-Pennsylvanian Pool in Chaves County, New Mexico, as heretofore classified, defined, and described, is hereby extended to include therein:

TOWNSHIP 8 SOUTH, RANGE 32 EAST, NMPM

Section 24: E/2 and SW/4

TOWNSHIP 8 SOUTH, RANGE 33 EAST, NMPM

Section 21: SE/4

(p) That the Tubb Gas Pool in Lea County, New Mexico, as heretofore classified, defined, and described, is hereby extended to include therein:

TOWNSHIP 22 SOUTH, RANGE 38 EAST, NMPM

Section 20: SW/4

Section 28: W/2 NW/4

(q) That the Vandagriff-Keyes Gas Pool in Eddy County, New Mexico, as heretofore classified, defined, and described, is hereby extended to include therein:

TOWNSHIP 16 SOUTH, RANGE 28 EAST, NMPM

Section 27: SW/4

Section 28: SE/4

IT IS FURTHER ORDERED:

That the effective date of this order and all creations, contractions, and extensions included herein shall be August 1, 1965.

-4-

CASE No. 3276
Order No. R-2938

(g) That the North Bagley-Upper Pennsylvanian Pool in Lea County, New Mexico, as heretofore classified, defined, and described, is hereby extended to include therein:

TOWNSHIP 11 SOUTH, RANGE 33 EAST, NMPM
Section 9: SE/4

(h) That the Chaveroo-San Andres Pool in Roosevelt County, New Mexico, as heretofore classified, defined, and described, is hereby extended to include therein:

TOWNSHIP 7 SOUTH, RANGE 33 EAST, NMPM
Section 32: NW/4 and SE/4
Section 33: W/2

(i) That the Dagger Draw-Upper Pennsylvanian Pool in Eddy County, New Mexico, as heretofore classified, defined, and described, is hereby extended to include therein:

TOWNSHIP 19 SOUTH, RANGE 24 EAST, NMPM
Section 36: S/2 and NE/4

TOWNSHIP 20 SOUTH, RANGE 24 EAST, NMPM
Section 1: NW/4

(j) That the Drinkard Pool in Lea County, New Mexico, as heretofore classified, defined, and described, is hereby extended to include therein:

TOWNSHIP 22 SOUTH, RANGE 38 EAST, NMPM
Section 28: Lots 3 and 4

(k) That the Linda-San Andres Pool in Chaves County, New Mexico, as heretofore classified, defined, and described, is hereby extended to include therein:

TOWNSHIP 6 SOUTH, RANGE 26 EAST, NMPM
Section 32: NE/4 NW/4

(l) That the Lusk-Seven Rivers Pool in Lea County, New Mexico, as heretofore classified, defined, and described, is hereby extended to include therein:

TOWNSHIP 19 SOUTH, RANGE 32 EAST, NMPM
Section 3: SW/4

-3-

CASE No. 3276

Order No. R-2938

designated as the Bough-Devonian Pool, consisting of the following-described area:

TOWNSHIP 9 SOUTH, RANGE 35 EAST, NMPM
Section 13: SW/4

(b) That a new pool in Eddy County, New Mexico, classified as a gas pool for Morrow production, is hereby created and designated as the Dos Hermanos-Morrow Gas Pool, consisting of the following-described area:

TOWNSHIP 20 SOUTH, RANGE 30 EAST, NMPM
Section 28: All

(c) That a new pool in Lea County, New Mexico, classified as an oil pool for Wolfcamp production, is hereby created and designated as the Sannal-Wolfcamp Pool, consisting of the following-described area:

TOWNSHIP 16 SOUTH, RANGE 33 EAST, NMPM
Section 33: NE/4

(d) That a new pool in Lea County, New Mexico, classified as an oil pool for Pennsylvanian production, is hereby created and designated as the Tulk-Pennsylvanian Pool, consisting of the following-described area:

TOWNSHIP 14 SOUTH, RANGE 32 EAST, NMPM
Section 27: NE/4

(e) That the Grayburg-Jackson Pool in Eddy County, New Mexico, as heretofore classified, defined, and described, is hereby contracted by the deletion of the following-described area:

TOWNSHIP 17 SOUTH, RANGE 29 EAST, NMPM
Section 30: SE/4

(f) That the Artesia Queen-Grayburg-San Andres Pool in Eddy County, New Mexico, as heretofore classified, defined, and described, is hereby extended to include therein:

TOWNSHIP 17 SOUTH, RANGE 28 EAST, NMPM
Section 25: SW/4 SE/4

TOWNSHIP 17 SOUTH, RANGE 29 EAST, NMPM
Section 30: SE/4 and S/2 NW/4

-2-

CASE No. 3276

Order No. R-2938

Morrow formation, said pool to bear the designation of Dos Hermanos-Morrow Gas Pool. Said Dos Hermanos-Morrow Gas Pool was discovered by Pan American Petroleum Corporation, USA Emporer Oil Company No. 1, located in Unit F of Section 28, Township 20 South, Range 30 East, NMPM. It was completed in Morrow on May 1, 1965. The top of perforations is 12,242 feet.

(4) That there is need for the creation of a new pool in Lea County, New Mexico, for the production of oil from the Wolfcamp formation, said pool to bear the designation of Sanmal-Wolfcamp Pool. Said Sanmal-Wolfcamp Pool was discovered by J. M. Huber Corporation, Union State No. 1, located in Unit H of Section 33, Township 16 South, Range 33 East, NMPM. It was completed in Wolfcamp on April 22, 1965. The top of perforations is 10,800 feet.

(5) That there is need for the creation of a new pool in Lea County, New Mexico, for the production of oil from the Pennsylvanian formation, said pool to bear the designation of Tulk-Pennsylvanian Pool. Said Tulk-Pennsylvanian Pool was discovered by Shell Oil Company, State TU No. 1, located in Unit G of Section 27, Township 14 South, Range 32 East, NMPM. It was completed in Pennsylvanian on May 13, 1963. The top of perforations is 9856 feet.

(6) That there is need for the deletion of certain acreage from the Grayburg-Jackson Pool in Eddy County, New Mexico, in order that said acreage may be transferred to the Artesia Pool at the request of an operator.

(7) That there is need for certain extensions to the Linda-San Andres Pool and the Tobac-Pennsylvanian Pool, both in Chaves County, New Mexico, the Artesia Queen-Grayburg-San Andres Pool, the Dagger Draw-Upper Pennsylvanian Pool, the East Red Lake Queen-Grayburg Pool, and the Vandagriff-Keyes Gas Pool, all in Eddy County, New Mexico, the North Bagley-Upper Pennsylvanian Pool, the Drinkard Pool, the Lusk-Seven Rivers Pool, the Midway-Abo Pool, the Tubb Gas Pool, all in Lea County, New Mexico, and the Chaveroo-San Andres Pool in Roosevelt County, New Mexico.

IT IS THEREFORE ORDERED:

(a) That a new pool in Lea County, New Mexico, classified as an oil pool for Devonian production, is hereby created and

BEFORE THE OIL CONSERVATION COMMISSION
OF THE STATE OF NEW MEXICO

IN THE MATTER OF THE HEARING
CALLED BY THE OIL CONSERVATION
COMMISSION OF THE STATE OF
NEW MEXICO FOR THE PURPOSE OF
CONSIDERING:

CASE No. 3276
Order No. R-2938

THE APPLICATION OF THE OIL CONSERVATION
COMMISSION UPON ITS OWN MOTION FOR AN
ORDER CREATING, CONTRACTING, AND EXTEND-
ING CERTAIN POOLS IN CHAVES, EDDY, LEA,
AND ROOSEVELT COUNTIES, NEW MEXICO.

ORDER OF THE COMMISSION

BY THE COMMISSION:

This cause came on for hearing at 9 o'clock a.m. on July 14, 1965, at Santa Fe, New Mexico, before the Oil Conservation Commission of New Mexico, hereinafter referred to as the "Commission."

NOW, on this 15th day of July, 1965, the Commission, a quorum being present, having considered the testimony presented and the exhibits received at said hearing, and being fully advised in the premises,

FINDS:

(1) That due public notice having been given as required by law, the Commission has jurisdiction of this cause and the subject matter thereof.

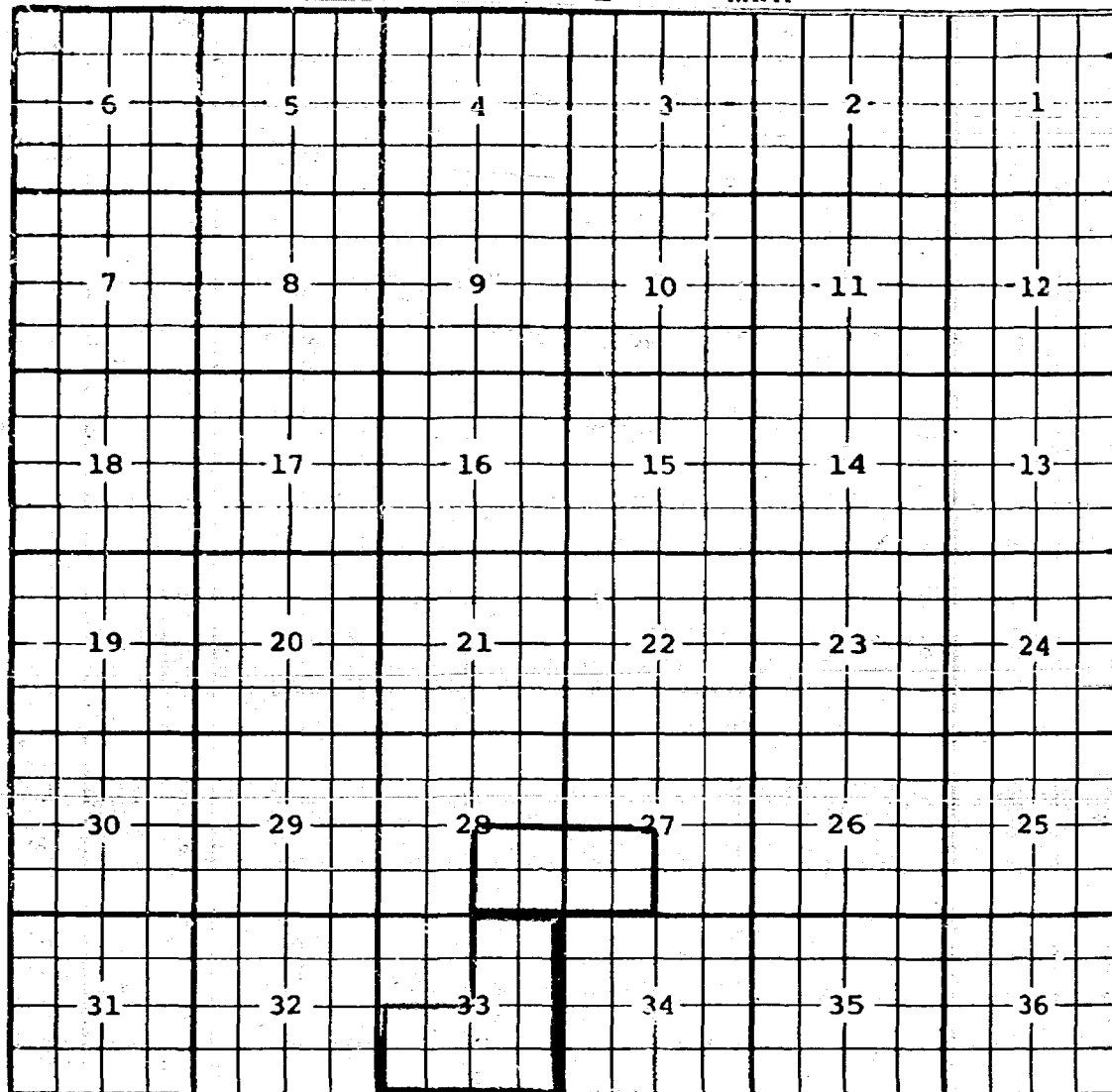
(2) That there is need for the creation of a new pool in Lea County, New Mexico, for the production of oil from the Devonian formation, said pool to bear the designation of Bough-Devonian Pool. Said Bough-Devonian Pool was discovered by Pan American Petroleum Corporation, Federal A No. 4, located in Unit L of Section 13, Township 9 South, Range 35 East, NMPM. It was completed in Devonian on May 1, 1965. The top of perforations is 11,940 feet.

(3) That there is need for the creation of a new pool in Eddy County, New Mexico, for the production of gas from the

CASE 3276: (q) EXTENSION OF AN EXISTING GAS POOL

COUNTY Eddy POOL Vandagriff Keyes Gas

TOWNSHIP 16S RANGE 28E NMPM



Purpose: One completed gas well capable of producing.

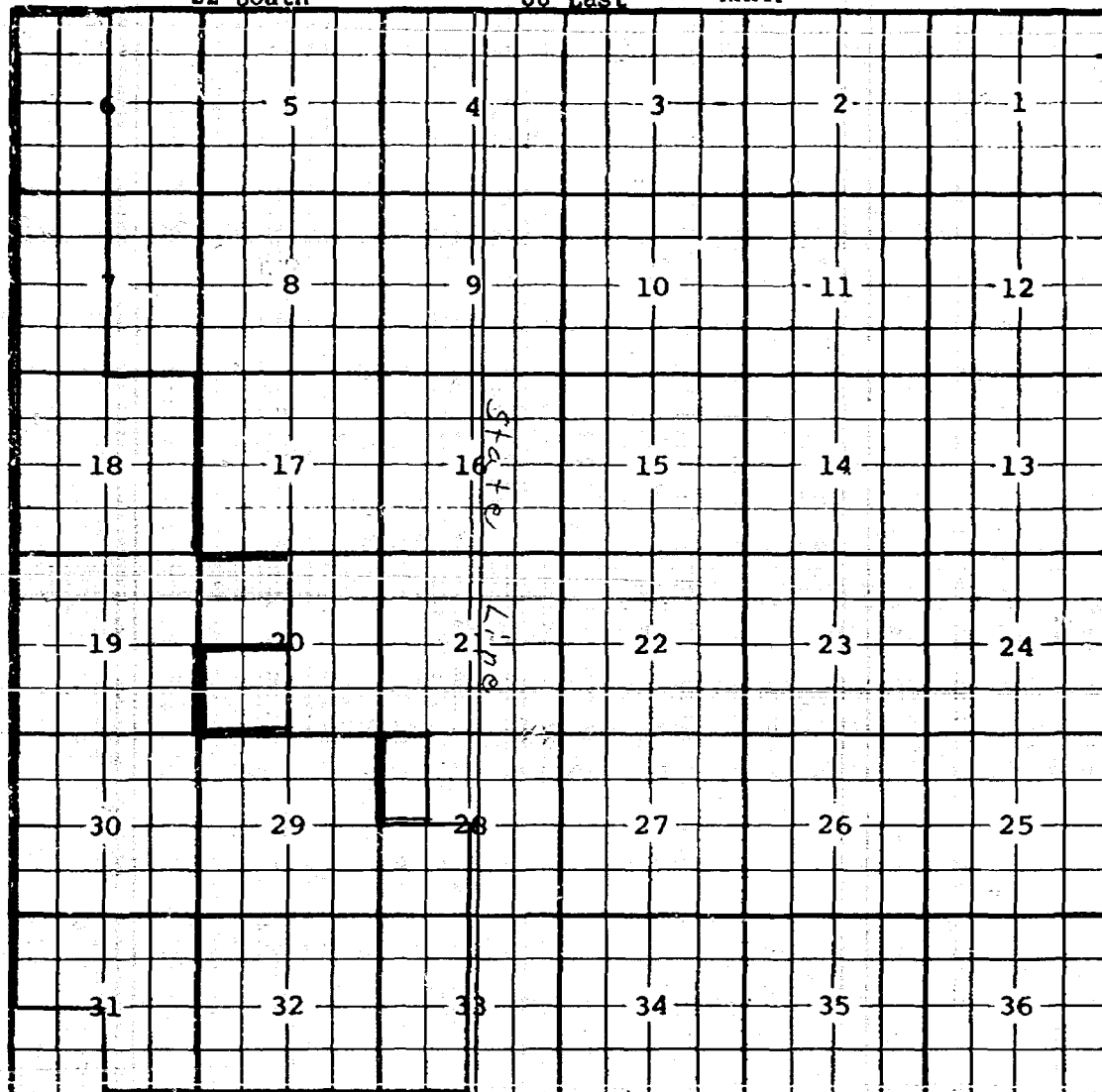
Gross & Kincheloe, Southern Union Fed (27) well No. 1 in unit K
of Section 27-16-28. Completed in Queen May 1, 1965, through
perforations 1400 to 1460.

Pool boundary colored in red.

Proposed extension colored in green. Section 27: SW/4
Section 28: SE/4

COUNTY LEA POOL TUBB GAS

TOWNSHIP 22 South RANGE 38 East NMPM



TEXACO, INC. - A. H. Blinebry NCT-1 #24 in Unit E of Section 28-22-38.

ADDITION--TEXACO, INC. - A. H. Blinebry NCT-1 #17 in Unit L of Section

20-22-38. Completed in Tubb on July 14, 1964. Top of Perforations 6155'.

Pool boundary colored in red.

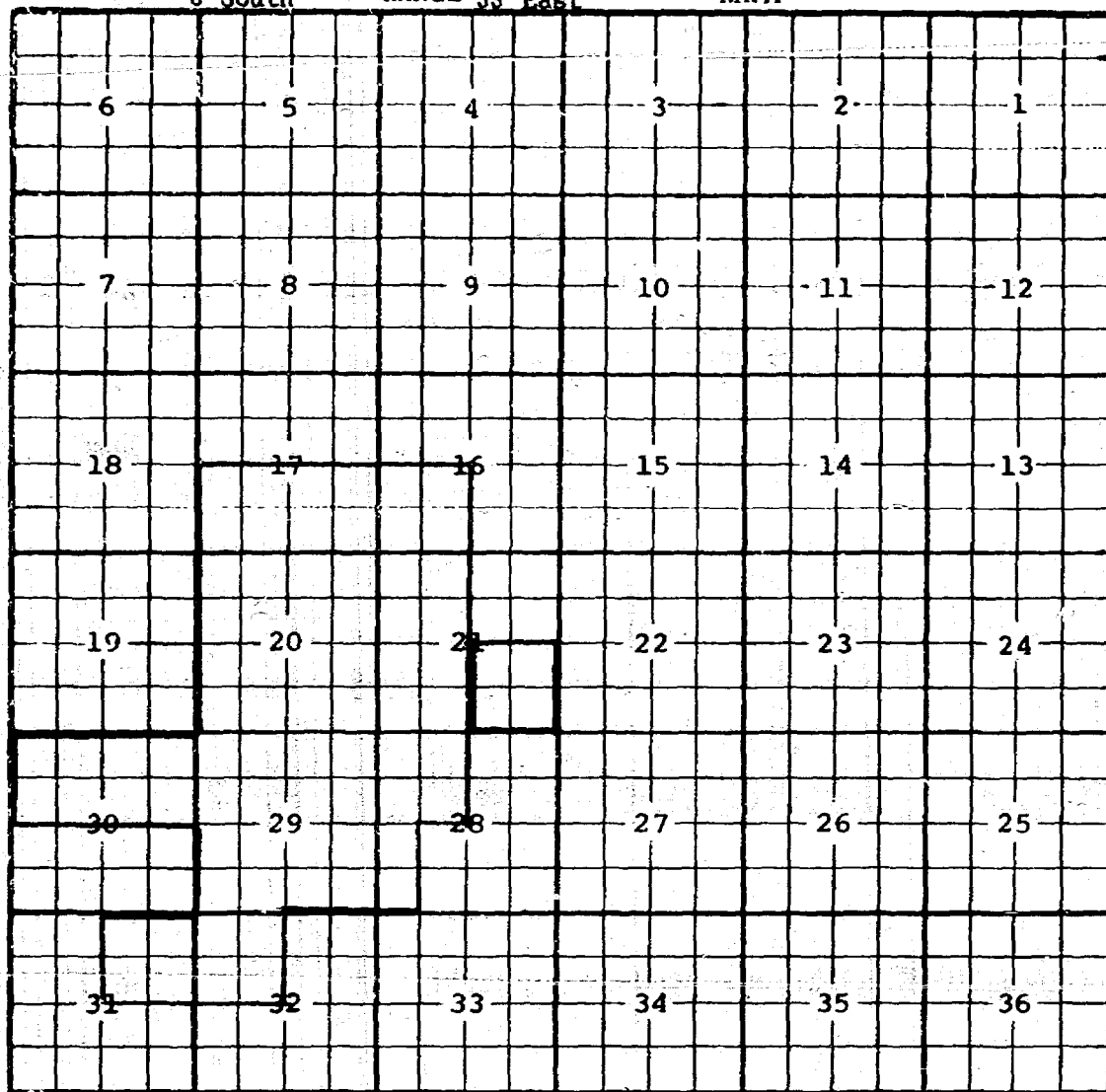
Proposed pool extensions colored in green. SECTION 28: W/2 NW/4

~~ADDITION---SECTION 20: SW/4~~

CASE 3276: (o) EXTENSION OF AN EXISTING OIL POOL (Continued)

COUNTY CHAVES POOL TOBAC-PENNSYLVANIAN

TOWNSHIP 8 South RANGE 33 East NMFM



PURPOSE: As stated on preceding page, paragraph (o), Exhibit I.

ADDITION--HUMBLE OIL & REFINING COMPANY - New Mexico State "BW" #6 in Unit

J of Section 21-8-33. Completed in Bough "C" on May 21, 1965.

Top of Perforations 9045'.

Pool boundary colored in red.

Proposed pool extension colored in green. SECTION 21: SE/4

CASE 3276: (o) EXTENSION OF AN EXISTING OIL POOL (Continued on next page)

COUNTY CHAVES POOL TOBAC-PENNSYLVANIAN

TOWNSHIP	8 South	RANGE	32 East	NMPM	
6	5	4	3	2	1
7	8	9	10	11	12
18	17	16	15	14	13
19	20	21	22	23	24
30	29	28	27	26	25
31	32	33	34	35	36

PURPOSE: Two completed oil wells capable of producing.

SHELL OIL COMPANY - James Federal #2 in Unit N of Section 24-8-32. Completed in Pennsylvanian on May 15, 1965. Top of Perforations 8958'.

SHELL OIL COMPANY - James Federal #3 in Unit N of Section 24-8-32. Completed in Pennsylvanian on May 6, 1965. Top of Perforations 8981'.

Pool boundary colored in red.

Proposed pool extensions colored in green. SECTION 24: E/2 and SW/4

CASE 3276: (n) EXTENSION OF AN EXISTING OIL POOL
COUNTY Eddy POOL East Red Lake-Queen-Grayburg

TOWNSHIP	16S	RANGE	28E	NMPM
6	5	4	3	2
7	8	9	10	11
18	17	16	15	14
19	20	21	22	23
30	29	28	27	26
31	32	33	34	35

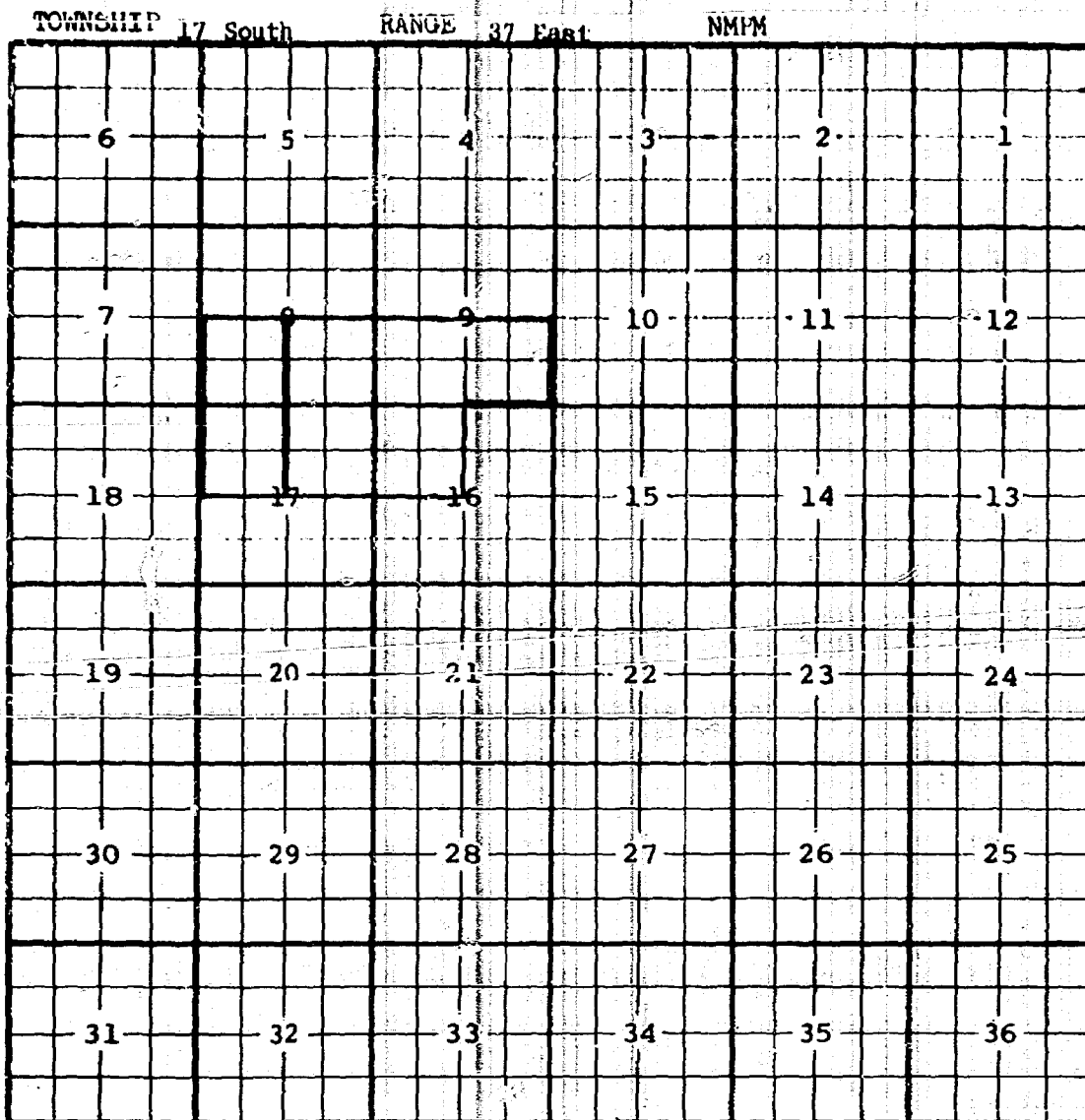
Purpose: One completed oil well capable of producing.

Gross, Kincheloe & Cook; Southern Union Fed. well No.2 in unit M of Section 26-16-28. Completed in Queen May 3, 1965, thro. h perforations 1535 to 1619.

Pool boundary colored in red.

Proposed extension colored in green. Section 26: SW/4 SW/4

CASE 3276: (m) EXTENSION OF AN EXISTING OIL POOL
COUNTY LEA POOL MIDWAY-ABO



PURPOSE: One completed oil well capable of producing.

CONSOLIDATED OIL & GAS, INC. - Shipp A #2 in Unit C of Section 17-17-37.
Completed in Abo on May 2, 1965. Top of Perforations 8236'.

ADDITION--CONSOLIDATED OIL & GAS, INC. - Midway State #3 in Unit N of
Section 8-17-37. Completed in Abo on June 5, 1965. Top of
Perforations 8725'.

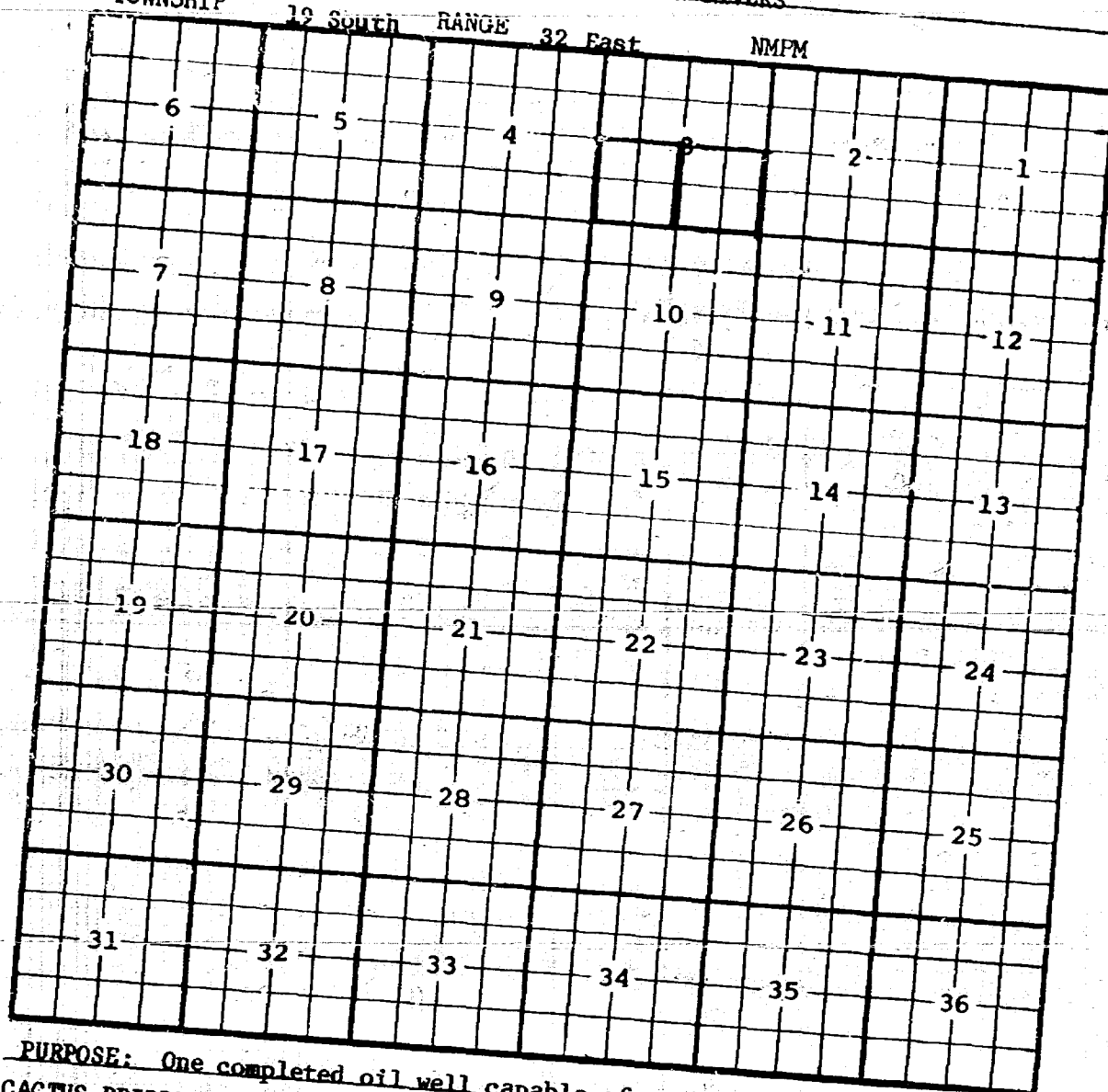
Pool boundary colored in red.

Proposed pool extensions colored in green. SECTION 17: NW/4

ADDITION-----SECTION 8: SW/4

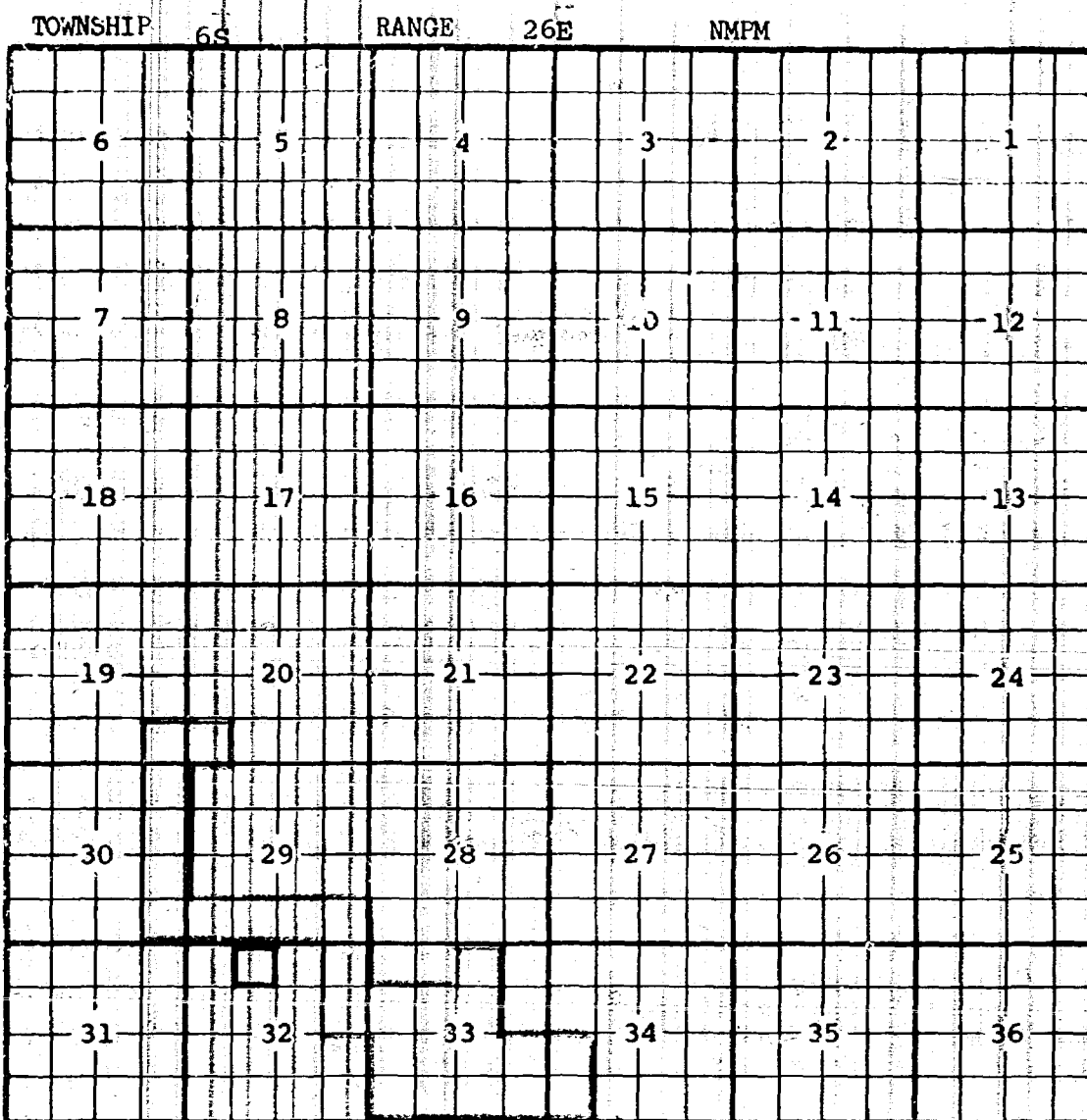
CASE 3276: (1) EXTENSION OF AN EXISTING OIL POOL
COUNTY LEA POOL LUSK-SEVEN RIVERS

TOWNSHIP 12 South RANGE 32 East NMFM



PURPOSE: One completed oil well capable of producing.
CACTUS DRILLING COMPANY - Shell Federal "A" #1 in Unit K of Section 3-19-32.
Completed in Seven Rivers on May 3, 1965. Top of Perforations 3826'.
Pool boundary colored in red.
Proposed pool extension colored in green. SECTION 3: SW/4

CASE 3276: (k) EXTENSION OF AN EXISTING OIL POOL
COUNTY Chaves POOL Linda San Andres



Purpose: One completed oil well capable of producing.

Ray Smith, Ring well No. 1 in unit C of Section 32-6-26. Completed in San Andres May 7, 1965, through perforations 976 to 990.

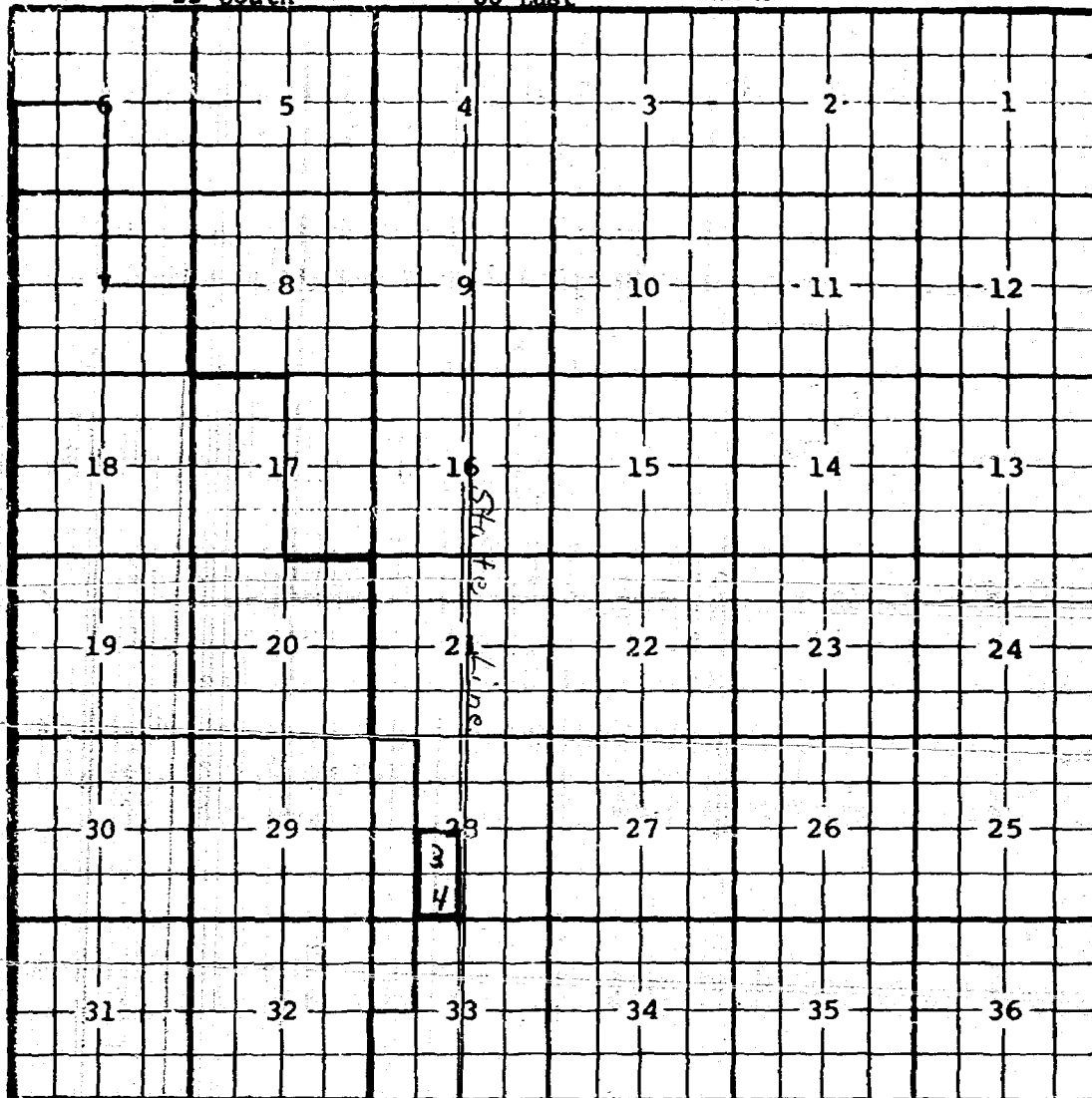
Pool boundary colored in red.

Proposed extension colored in green. Section 32: NE/4 NW/4

CASE 3276: (j) EXTENSION OF AN EXISTING OIL POOL

COUNTY LEA POOL DRINKARD

TOWNSHIP 22 South RANGE 38 East NMPM



PURPOSE: One completed oil well capable of producing.

TEXACO, INC. - A. H. Blinebry NCT-1 #25 in Unit N of Section 28-22-38.

Completed in Drinkard on May 15, 1965. Top of Perforations 6870'.

Pool boundary colored in red.

Proposed pool extension colored in green. SECTION 28: Lots 3 and 4

CASE 3276: (1) EXTENSION OF AN EXISTING OIL POOL (Continued)

COUNTY Eddy POOL Dagger Draw-Upper Pennsylvanian

TOWNSHIP	20S	RANGE	24E	NMPM
6	5	4	3	2
7	8	9	10	11
18	17	16	15	14
19	20	21	22	23
30	29	28	27	26
31	32	33	34	35

Purpose: As stated on page one of this exhibit

Yates Petroleum Corp., Loyd Foster AN well No. 1 in unit D of
Section 1-20-24. Completed in Upper Pennsylvanian April 24, 1965,
through perforations 7754 to 7764.

Proposed extension colored in green. Section 1: NW/4

CASE 3276: (1) EXTENSION OF AN EXISTING OIL POOL (Continued on next page)

COUNTY Eddy POOL Dagger Draw-Upper Pennsylvanian

TOWNSHIP	19S	RANGE	24E	NMPM	
6	5	4	3	2	1
7	8	9	10	11	12
18	17	16	15	14	13
19	20	21	22	23	24
30	29	28	27	26	25
31	32	33	34	35	36

Purpose: One completed oil well capable of producing.

Pool boundary colored in red.

Proposed extensions colored in green. Section: 36 S/2 & NE/4

CASE 3276: (h) EXTENSION OF AN EXISTING OIL POOL

COUNTY ROOSEVELT POOL CHAVEROO-SAN ANDRES

TOWNSHIP	7 South	RANGE	33 East	NMPM
6	5	4	3	2
7	8	9	10	11
18	17	16	15	14
19	20	21	22	23
30	29	28	27	26
31	32	33	34	35

PURPOSE: Two completed oil wells capable of producing.

CHAMPLIN PETROLEUM COMPANY - Hondo State #3 in Unit D of Section 32-7-33. Completed in San Andres on May 8, 1965. Top of Perforations 4283'.

CHAMPLIN PETROLEUM COMPANY - Shell-State #1 in Unit C of Section 32-7-33. Completed in San Andres on May 23, 1965. Top of Perforations 4305'.

ADDITION--CHAMPLIN PETROLEUM COMPANY - State 32-7-33 #3 in Unit I of Section 32-7-33. Completed in San Andres on June 14, 1965. Top of Perforations 4298'.

ADDITION--SUNRAY DX OIL COMPANY - New Mexico State AZ #1 in Unit E of Section 33-7-33. Completed in San Andres on May 24, 1965. Top of Perforations 4197'.

ADDITION--SUNRAY DX OIL COMPANY - New Mexico State "AZ" #2 in Unit K of Section 33-7-33. Completed in San Andres on June 27, 1965. Top of Perforations 4218'.

Pool boundary colored in red.

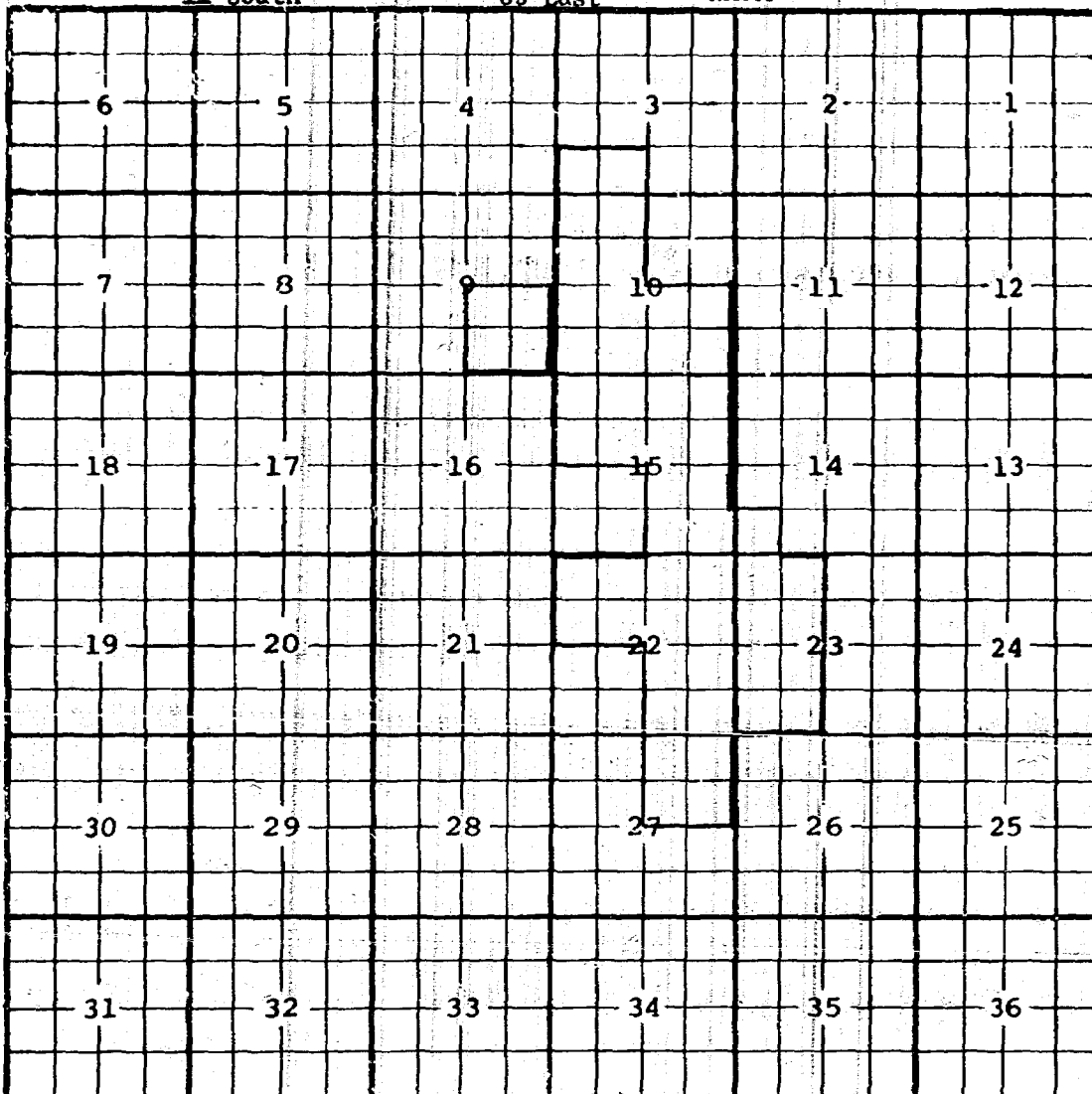
Proposed pool extensions colored in green. SECTION 32: NW/4

ADDITIONS--SECTION 32: SE/4 and SECTION 33: W/2

CASE 3276: (g) EXTENSION OF AN EXISTING OIL POOL

COUNTY LEA POOL NORTH BAGLEY-UPPER PENNSYLVANIAN

TOWNSHIP 11 South RANGE 33 East NMPM



PURPOSE: One completed oil well capable of producing.

DEANE H. STOLTZ - Hisson State A #1 in Unit I of Section 9-11-33. Completed in Upper Pennsylvanian on May 8, 1965. Top of Perforations 9387'. Pool boundary colored in red.

Proposed pool extension colored in green. SECTION 9: SE/4

COUNTY	Eddy	POOL	Artesia
--------	------	------	---------

TOWNSHIP 17S RANGE 29E NMFM

A 6x6 grid with numbers 1 through 36. The numbers are arranged in rows from top to bottom: Row 1 (1-6), Row 2 (7-12), Row 3 (13-18), Row 4 (19-24), Row 5 (25-30), and Row 6 (31-36). A path of 10 squares is highlighted with a thick black border. The path starts at square 30 (Row 5, Column 1) and ends at square 31 (Row 6, Column 1). The path consists of squares 30, 29, 28, 27, 26, 25, 24, 23, 22, and 21.

Addition: Hugh L. Johnston Sr., Continental State well No.4 in unit F of Section 30-17-29. Completed in Premier June 21, 1965, through perforations 2333 to 2337.

Pool boundary colored in red.

Proposed extensions colored in green. Section 30: SE/4

Addition

Section 30: S/2 NW/4

CASE 3276: (f) EXTENSION OF AN EXISTING OIL POOL (Continued on next page)

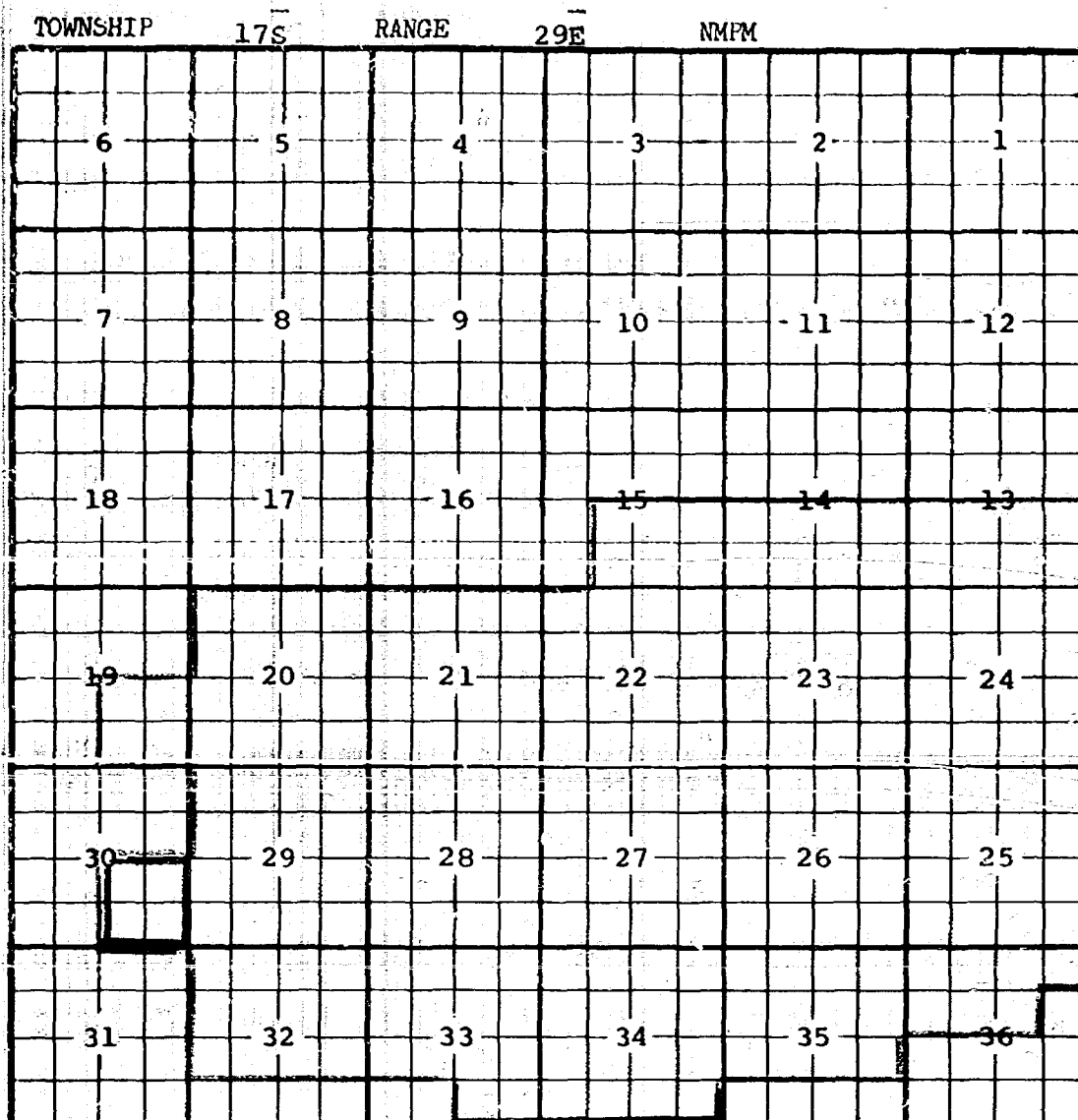
COUNTY	Eddy	POOL	Artesia
TOWNSHIP	17S	RANGE	28E NMPM
6	5	4	3 2 1
7	8	9	10 11 12
18	17	16	15 14 13
19	20	21	22 23 24
30	29	28	27 26 25
31	32	33	34 35 36

Purpose: To include acreage transferred from the Grayburg-Jackson pool and two oil wells capable of producing.

Hugh L. Johnston Sr., Five J well No.3 in unit O of Section 25-17-28. Completed in Premier May 22, 1965, through perforations 2408 to 2416.

Pool boundary colored in red.
Proposed extension colored in green. Section 25: SW/4 SE/4

CASE 3276: (e) CONTRACTION BY DELETION OF A CERTAIN EXISTING OIL POOL
COUNTY Eddy POOL Grayburg Jackson



Purpose: To transfer certain acreage to the Artesia Pool at the request of an Operator. Transfer will cause all operators' wells to be within the same pool.

Pool boundary colored in red.

Proposed deletion colored in blue: Section 30: SE/4

CASE 3276: (d) CREATION OF A NEW OIL POOL

COUNTY LEA POOL TULK-PENNSYLVANIAN

TOWNSHIP 14 South RANGE 32 East NMPM

6	5	4	3	2	1
7	8	9	10	11	12
18	17	16	15	14	13
19	20	21	22	23	24
30	29	28	27	26	25
31	32	33	34	35	36

PURPOSE: One completed oil well capable of producing.

SHELL OIL COMPANY - State TU #1 in Unit G of Section 27-14-32. Completed in Pennsylvanian on May 13, 1965. Top of Perforations 9856'.

Proposed pool boundary colored in red. SECTION 27: NE/4

CASE 3276: (c) CREATION OF A NEW OIL POOL

COUNTY LEA POOL SANMAL-WOLFECAMP

TOWNSHIP 16 South RANGE 33 East NMPM

6	5	4	3	2	1
7	8	9	10	11	12
18	17	16	15	14	13
19	20	21	22	23	24
30	29	28	27	26	25
31	32	33	34	35	36

PURPOSE: One completed oil well capable of producing.

J. M. HUBER CORPORATION - Union State #1 in Unit H of Section 33-16-33.

Completed in Wolfcamp on April 22, 1965. Top of Perforations 10,800'.

Proposed pool boundary colored in red. SECTION 33: NE/4

CASE 3276: (b) CREATION OF A NEW GAS POOL

COUNTY Eddy POOL Dos Hermanos-Morrow-Gas

TOWNSHIP	20S	RANGE	30E	NMPM
6	5	4	3	2
7	8	9	10	11
18	17	16	15	14
19	20	21	22	23
30	29	28	27	26
31	32	33	34	35

Purpose: One completed gas well capable of producing.

Discovery Well: Pan American Pet. Copr., USA Emperor Oil Co.,
Well No.1 in unit F of Section 28-20-30. Completed in Morrow
May 1, 1965, through perforations 12242 to 12391.

Proposed Pool Boundary colored in green. Section 28: All

CASE 3276: (a) CREATION OF A NEW OIL POOL
COUNTY LEA POOL BOUGH-DEVONIAN

Return to file

TOWNSHIP 9 South

RANGE 35 East

NMPM

6	5	4	3	2	1
7	8	9	10	11	12
18	17	16	15	14	13
19	20	21	22	23	24
30	29	28	27	26	25
31	32	33	34	35	36

PURPOSE: One completed oil well capable of producing.

PAN AMERICAN PETROLEUM CORPORATION - Federal A #4 in Unit L of Section
13-9-35. Completed in Devonian on May 1, 1965. Top of Perforations
11,940'.

Proposed pool boundary colored in red. SECTION 13: SW/4


Southeastern New Mexico Nomenclature

Exhibit #1 pp 8-9

dearnley-meier reporting service, inc.

SPECIALIZING IN: DEPOSITIONS, HEARINGS, STATEMENTS, EXPERT TESTIMONY, DAILY COPY, CONVENTIONS

1120 SIAMS BLDG. • P.O. BOX 1092 • PHONE 243-6691 • ALBUQUERQUE, NEW MEXICO
1213 FIRST NATIONAL BANK EAST • PHONE 256-1294 • ALBUQUERQUE, NEW MEXICO



PAGE 4

STATE OF NEW MEXICO)
COUNTY OF BERNALILLO) SS

I, BOBBY J. DAVIS, Notary Public in and for the County of Bernalillo, State of New Mexico, do hereby certify that the foregoing and attached Transcript of Proceedings before the New Mexico Oil Conservation Commission was reported by me, and that the same is a true and correct record to the best of my knowledge, skill and ability.

WITNESS my Hand and Seal this 23rd day of July, 1965.

Bobby J. Davis
BOBBY J. DAVIS

My Commission Expires:
March 13, 1969

quarter; and paragraph "H" we have added in Township 7 South, Range 33 East, Section 32 the Southeast quarter and Section 33, the West Half. In paragraph "I" in Township 17 South, Range 37 East in Section 8 the Southwest quarter; and paragraph "O" Township 8 South, Range 33 East, Section 21, the Southeast quarter and paragraph "P" in Township 22 South, Range 38 East, Section 20 the Southwest quarter. The remainder is as advertised on the docket.

Q Mr. Ramey, was Exhibit One made by you or under your supervision?

A Yes, sir.

MR. DURRETT: I move the introduction of Exhibit One.

MR. PORTER: If there are no objections, the Exhibit will be admitted into the record.

(Whereupon, Exhibit One was received in evidence.)

MR. PORTER: Anyone have any questions of Mr. Ramey? The witness may be excused. Anyone have anything further to offer in Case 3276? The Commission will take the case under advisement. The hearing is adjourned.

(Whereupon, the hearing was adjourned at 9:45 a.m.)

BY MR. DURRETT:

Q Please state your name and position for the record.

A Joe D. Ramey, Supervisor District One, for the New Mexico Oil Conservation Commission.

Q Are you prepared to make recommendations to the Commission this morning concerning the creation, contraction and extension of certain pools in Chaves, Eddy, Lea, and Roosevelt Counties, New Mexico?

A Yes, sir.

Q Did you prepare your recommendations in the form of an exhibit?

A Yes, sir, I have.

Q And how is the exhibit marked?

A Southeastern New Mexico Nomenclature Exhibit I, Paragraphs "A" through "Q".

Q Will you please refer to Exhibit I and state whether or not the exhibit is a document in support of your recommendations?

A It is with the exception of paragraph "F", "H", "M", "O", and "P".

Q Will you please describe the exceptions that would exist in relation to the docket as prepared here?

A Yes, sir. In paragraph "F", we have added Township 17 South Range 29 East, Section 30 South half of the Northwest

dearnley-meier reporting service, inc.

SPECIALIZING IN: DEPOSITIONS, HEARINGS, STATEMENTS, EXPERT TESTIMONY, DAILY COPY, CONVENTIONS

1120 SIMMS BLDG. • P. O. BOX 1092 • PHONE 243-6491 • ALBUQUERQUE, NEW MEXICO

PAGE 1

BEFORE THE
NEW MEXICO OIL CONSERVATION COMMISSION
Santa Fe, New Mexico
July 1~~3~~¹⁴, 1965

REGULAR

HEARING

IN THE MATTER OF:

Southeastern New Mexico nomenclature
case calling for an order for the creation,
contraction and extension of certain pools in
Chaves, Eddy, Lea, and Roosevelt Counties,
New Mexico.

Case No. 3276

BEFORE:

Guyton B. Hayes, Member of Oil Commission
A.L. "Pete" Porter, Secretary-Director
M. Easley, Lt. Governor

TRANSCRIPT OF HEARING

MR. PORTER: Take up Case 3276.

MR. DURRETT: Southeastern nomenclature case.

JOE D. RAMEY

called as a witness herein, having been first duly sworn on
oath, was examined and testified as follows:

DIRECT EXAMINATION