

Case No.

290

---

Application, Transcript,  
Small Exhibits, Etc.

NOTICES OF PUBLICATION

Santa Fe New Mexican  
Hobbs News-Sun  
Artesia Advocate  
(and correction  
Farmington Daily Times  
Portales Daily News

CASE 290

July 6, 1951  
July 7, 1951  
July 6, 1951  
July 13, 1951  
July 5, 1951  
July 6, 1951

New Mexico  
OIL CONSERVATION COMMISSION

GOVERNOR EDWIN L. MECKEM  
CHAIRMAN

LAND COMMISSIONER GUY SHEPARD  
MEMBER

STATE GEOLOGIST R. R. SPURRIER  
SECRETARY AND DIRECTOR



P. O. BOX 1545  
HOBBS, NEW MEXICO

April 19, 1951

Mr. R. R. Spurrier  
Oil Conservation Commission  
Box 871  
Santa Fe, New Mexico

Dear Mr. Spurrier:

As far as I know there has been no application for pool extensions or the creation of new pools for the wells listed below.

② MARTIN YATES, JR., ESTATE  
Featherstone St. 1-K, 32-19-27- Completed: November 24, 1950


MAGNOLIA PETROLEUM CO.  
New Mexico A 1-L, 32-19-27- Completed: February 26, 1951

HARVEY E. YATES  
Page & Yates 4-D, 8-20-27- Completed: February 28, 1951

✓ RALPH LOWE  
Dickinson 1-N, 35-14-37- Completed: December 6, 1950

These wells have been listed in the "Undesignated" section of the proration schedule for some time and I believe it might be a good idea to notify the operators again to make application so that these wells may be included in pools. Please have someone check your files and if the applications have not been filed I will be glad to call it to the attention of the operators.

Yours very truly,

  
A. L. Porter, Jr.  
Proration Manager

ALP/mv

Miller Bros

2310' N 1/2 Sec 5

16110'

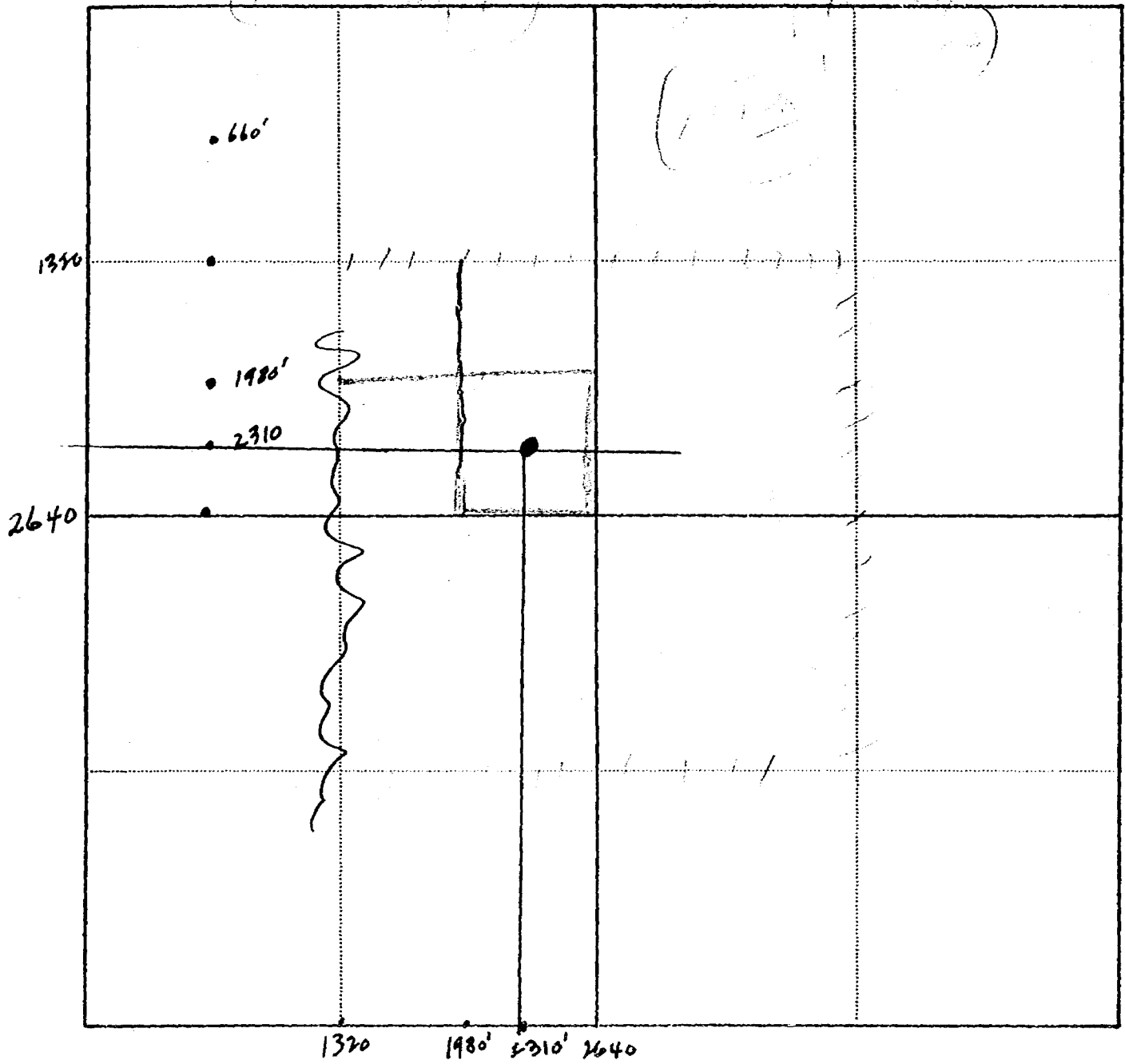
10110'

(11)

Sec. 5 Township No. 19 S of Range No. 29 E

(10110' range)

Miller Bros. (10110')



*Drily 24 bearing*

*290*

*(11)*

C-123

REQUEST FOR THE EXTENSION OF AN EXISTING POOL  
OR  
THE CREATION OF A NEW POOL

RECEIVED  
MAY 23 1951

TO: The Oil Conservation Commission  
Box 871  
Santa Fe, New Mexico

Oil Cons. Comm.  
Artesia Office

The MILLER BROTHERS OIL CO. JONES-WATKINS  
Name of Operator Name of Lease

1 Located 2310 feet from the (N) or (S) line and 2310 feet  
Well No.  
from the (E) or (W) of 5 19 S 29E  
Section Township Range

is outside the boundaries of any pool producing from the same formation. On  
the basis of the information submitted herewith on form C-105, we hereby re-  
quest that the \_\_\_\_\_ pool  
be extended to include the following area \_\_\_\_\_

or that a new pool be created to include the following described area \_\_\_\_\_  
Section 5, Twp. 19S, Rge. 29E, Eddy County, New Mexico

Suggested name: Miller Pool

MILLER BROS. OIL COMPANY  
Operator

*W. B. Jones*  
Representative

OIL CONSERVATION COMMISSION  
SANTA FE, NEW MEXICO.  
RECEIVED  
JUN 1 1951


### INSTRUCTIONS

Form C-123, when applicable, is to be submitted not later than twenty (20) days after completion of well and should accompany form C-105. Mail to Oil Conservation Commission, Santa Fe, New Mexico. Submit in triplicate.

(L) *Andrew Olson - J.L. Olson*  
 1980' N/L =  
 1980' W/L

Sec. 5 Township No. 17S of Range No. 21E

*N. 1/2 Sec. 5, T. 17S, R. 21E*



*July 24 hearing*

*289(b)*

C-123

REQUEST FOR THE EXTENSION OF AN EXISTING POOL  
OR  
THE CREATION OF A NEW POOL

TO: The Oil Conservation Commission  
Box 871  
Santa Fe, New Mexico

The Sinclair Oil & Gas Company J. L. Keel "B"  
Name of Operator Name of Lease

6 Located 1980 feet from the (N) ~~and~~ line and 1980 feet  
Well No.

from the ~~(S) 100'~~ (W) of 8 17S 31E  
Section Township Range

is outside the boundaries of any pool producing from the same formation. On  
the basis of the information submitted herewith on form C-105, we hereby re-  
quest that the Grayburg-Jackson pool

be extended to include the following area

North half (N/2) of Section 8, Township 17S, Range 31 East


or that a new pool be created to include the following described area

Suggested name: \_\_\_\_\_

Orig. & 2cc- NMOCC  
2cc- SO&G-Mdld.  
1cc- file

Sinclair Oil & Gas Co.  
Operator

*J. L. Keel*  
Representative



# INSTRUCTIONS

Form C-123, when applicable, is to be submitted not later than twenty (20) days after completion of well and should accompany form C-105. Mail to Oil Conservation Commission, Santa Fe, New Mexico. Submit in triplicate.


(C)

Section 11  
(C. M. H.)

Sec. 6 Township No. 78 of Range No. 245

"New Hope"


(10000 Acres)



Section 32 Township No. 19S of Range No. 21E


Section 32  
Twp. 19S  
R. 26E

Sec. 32 Township No. 19S of Range No. 26E




(F)

Harvey E Yates - Page Yates - No 4

Egg Co.

Sec. 8 Township No. 20 S of Range No. 27 E

extend McMillan Pool

		W 1/2	8 - 20-27
		W 1/2	5 20.27

New Mexico  
OIL CONSERVATION COMMISSION

ECHEN

GUY SHEPARD

J. R. SPURRIER  
DIRECTOR



P. O. BOX 1545  
HOBBS, NEW MEXICO

June 8, 1951

*Handwritten note:*  
by mail file

Mr. R. R. Spurrier  
Box 871  
Santa Fe, New Mexico

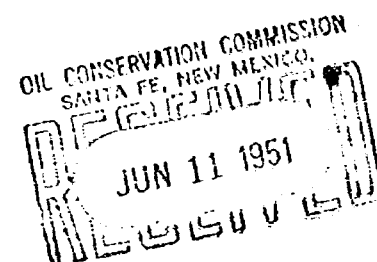
Dear Mr. Spurrier

The Magnolia Petroleum Company J. B. Brown 1-D, 6-7-34 has been completed and was placed on proration on June 1. This is the first producer in Roosevelt County and this fact should be taken into account when the Proration Order for July is written. That is, Roosevelt County should be listed along with Lea, Eddy and Chaves Counties in the order.

Yours very truly,

A. L. Porter, Jr.  
Proration Manager

ALP/mv



New Mexico  
OIL CONSERVATION COMMISSION

GOVERNOR EDWIN L. MECKHEM  
CHAIRMAN  
LAND COMMISSIONER GUY SHEPARD  
MEMBER  
STATE GEOLOGIST R. R. SPURRIER  
SECRETARY AND DIRECTOR



P. O. BOX 1545  
HOBBS, NEW MEXICO

June 8, 1951

*Handwritten:* *File by Proration file 794*

Mr. R. R. Spurrier  
Box 871  
Santa Fe, New Mexico

Dear Mr. Spurrier

The Magnolia Petroleum Company J. B. Brown 1-D, 6-7-34 has been completed and was placed on proration on June 1. This is the first producer in Roosevelt County and this fact should be taken into account when the Proration Order for July is written. That is, Roosevelt County should be listed along with Lea, Eddy and Chaves Counties in the order.

Yours very truly,

*File*  
A. L. Porter, Jr.  
Proration Manager

ALP/mv



OIL CONSERVATION COMMISSION  
SANTA FE, NEW MEXICO

June 6, 1951

Magnolia Petroleum Co.  
Box 727  
Kermit, Texas

Gentlemen:

This is to advise that your J. B. Brown 1-D, 6-7-34, reported on your C-104 of June 1, is located outside the boundaries of a designated oil pool. You will therefore fill in the enclosed form C-123 and mail in accordance with the instructions thereon.


Yours very truly,

A. L. Porter, Jr.  
Proration Manager

ALP/mv

cc/Mr. R. R. Spurrier

C  
O  
P  
Y



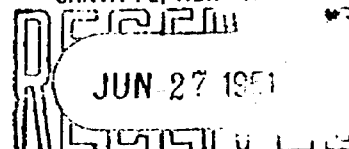
Case 270 (C)

# MAGNOLIA PETROLEUM COMPANY

A SOCONY-VACUUM COMPANY

June 25, 1951

OIL CONSERVATION COMMISSION  
SANTA FE, NEW MEXICO.



*July 24 1951*

New Mexico Oil Conservation Commission  
P. O. Box 871  
Santa Fe, New Mexico

Re: Pool Nomenclature  
Basal Penn Wildcat Discovery  
Magnolia #1 J. B. Brown  
C NW NW Section 6-7S-34E  
Roosevelt County, New Mexico

Gentlemen:

Magnolia Petroleum Company, as operator of the J. B. Brown #1 discovery well, would like to submit for your consideration a new pool name, "New Hope", to include the area on the attached map. The discovery, captioned above, was completed May 22, 1951, flowing on the IP 175 BO in 24 hrs. through 1/4" ch. GOR 1615-1, Gr. 47.6 @ 60°, TP 325-300, CP 900-1200#.

From our geological information the well is producing from a single reservoir of porous sand encountered at a drilling depth 8128-39. The geologic interpretation of present information does not connect this pool with any known producing pool adjacent thereto.

The areal extent of the pool will depend on the lateral development of the sand reservoir.

The following sample tops have been picked from examination of well cuttings:

Anhydrite	1860	(-2187)	Mississippian	8204	(-3857)
Yates (?)	2090	(-2257)	Woodford	8440	(-4093)
San Andres	3200	(-1147)	Devonian	8570	(-4223)
Glorieta	4475	(-128)	Montoya	8800	(-4455)
Abo	6680	(-2333)	Ellenburger	8945	(-4598)
Permo Penn Ls	7525	(-3178)	Pre Cambrian	9045	(-4698)
Basal Penn Sand	8128	(-3781)	TD	9068	(-4721)
			8163	(-3816)	

Enclosed is a Schlumberger electrical log with formation tops marked, as well as a land plat showing the boundaries of the proposed New Hope Pool

June 25, 1951

New Mexico Oil Conservation Commission  
Santa Fe, New Mexico

Pool Nomenclature  
Basal Penn Wildcat Discovery  
Magnolia #1 J. B. Brown -- Page 2

as follows:

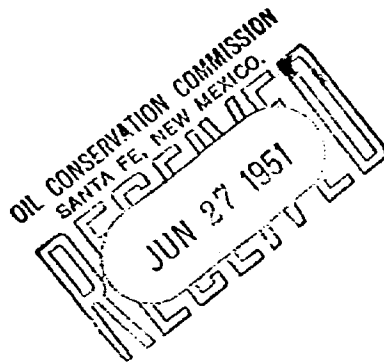
NW $\frac{1}{4}$  of Sec. 6-7S-34E; SW $\frac{1}{4}$  of Sec. 31-6S-34E;  
SE $\frac{1}{4}$  of Sec. 36-6S-33E; NE $\frac{1}{4}$  of Sec. 1-7S-33E.

Very truly yours,

  
C. D. Elwell

CDE: to

cc: J. T. Rouse  
R. T. German  
M. M. Keeble  
W. E. McKellar  
Ollie Ford



REQUEST FOR THE EXTENSION OF AN EXISTING POOL  
OR  
THE CREATION OF A NEW POOL

TO: The Oil Conservation Commission  
Box 871  
Santa Fe, New Mexico


The Magnolia Petroleum Company J. B. Brown  
Name of Operator Name of Lease

#1 Located 660 feet from the (N) or (~~S~~) line and 660 feet  
Well No.  
from the (~~E~~) or (W) of 6 7S 34E  
Section Township Range

is outside the boundaries of any pool producing from the same formation. On  
the basis of the information submitted herewith on form C-105, we hereby re-  
quest that the \_\_\_\_\_ pool  
be extended to include the following area \_\_\_\_\_

~~that~~ that a new pool be created to include the following described area NW $\frac{1}{4}$  of Sec. 6-  
7S-34E; SW $\frac{1}{4}$  of Sec. 31-6S-34E; SE $\frac{1}{4}$  of Sec. 36-6S-33E; NE $\frac{1}{4}$  of Sec. 1-7S-33E.

Suggested name: New Hope



Magnolia Petroleum Company  
Operator

[Signature]  
Representative

INSTRUCTIONS

Form C-123, when applicable, is to be submitted not later than twenty (20) days after completion of well and should accompany form C-105. Mail to Oil Conservation Commission, Santa Fe, New Mexico. Submit in triplicate.

BEFORE THE OIL CONSERVATION COMMISSION  
OF THE STATE OF NEW MEXICO

IN THE MATTER OF THE HEARING CALLED  
BY THE OIL CONSERVATION COMMISSION  
OF NEW MEXICO FOR THE PURPOSE OF  
CONSIDERING:

CASE NO. 290  
ORDER R-93

THE MATTER OF THE APPLICATION OF  
THE OIL CONSERVATION COMMISSION UPON  
ITS OWN MOTION FOR THE CORRECTION OF  
POOL BOUNDARIES, EXTENSION OF EXISTING  
POOLS, CREATION OF NEW POOLS, ETC.,  
AND AMENDMENT OF CERTAIN ORDERS RELATING  
THERE TO:

ORDER OF THE COMMISSION

BY THE COMMISSION:

This matter came on regularly for hearing before the Oil Conservation Commission of New Mexico, hereinafter referred to as the "Commission", July 24, 1951, at Santa Fe, New Mexico.

NOW, on this <sup>20th</sup> day of September, 1951, the Commission having considered the record and the testimony adduced at said hearing:

FINDS: (1) That due public notice having been duly given, jurisdiction of the case, and the various matters consolidated therein, is vested in the Commission.

(2) That a new pool named "West Turkey-Track", for Seven Rivers Production, described as: SE/4 NW/4, SW/4 NE/4, NE/4 SW/4, and NW/4 SE/4, Section 5, Township 19 S, Range 29, E, NMPM, should be created for Miller Brothers Oil Company well in center of SE/4 SE/4 NW/4 Section 5, Township 19 S, Range 29 E, NMPM, Eddy County, New Mexico.

(3) That the boundaries of the Grayburg-Jackson Pool, as presently existing, should be extended so as to include N/2 Section 8, Township 17 S, Range 31 E, NMPM, Eddy County, New Mexico, within which Sinclair Oil and Gas Company's J. L. Keel - B No. 6 well, in the center of SE/4 NW/4, in said section, township and range as located.

(4) That a new pool named "New Hope" - Pennsylvanian, should be created to include NW/4 Section 6, Township 7 S, Range 34 E; SW/4 Section 31, Township 6 S, Range 34 E; SE/4 Section 36, Township 6 S, Range 33 E and NE/4 Section 1, Township 7 S, Range 33 E, NMPM, for Magnolia Petroleum Company's J. B. Brown well No. 1, located NW/4 NW/4, Section 6, Township 7 S, Range 34 E, NMPM, in Roosevelt County, New Mexico

Case 290

(5) That the existing McMillan Pool should be extended so as to include all of Section 32, Township 19 S, Range 27 E, and NW/4 Section 8, and W/2 and NE/4 Section 5, Township 20 S, Range 27 E, NMPM in Eddy County, New Mexico, by reasons of step outs i. e. Magnolia Petroleum Company's "A" No. 1 well; Martin Yates, Jr., Estate - Featherstone State A-1,; Harvey E. Yates, Page & Yates No. 4 well, etc.

(6) That by Order No. R-54 of this Commission

Township 16 S, Range 32 E, NMPM

SE/4 Section 31,  
S/2 Section 32,

Township 17 S, Range 32 E, NMPM

N/2 Section 5  
NE/4 Section 6,

was made a part of the North Maljamar Pool for Grayburg production whereas the production is from the San Andres horizon and said area should be in the Robinson pool.

(7) That Order No. R-55, described in error, classified, and named the Bagley-Siluro-Devonian pool in Lea County, New Mexico, to include:

Township 11 S, Range 33 E, NMPM

SE/4 Section 33,  
SW/4 Section 34.

Township 12 S, Range 34 E, NMPM

W/2 Section 3,  
E/2 Section 4.

Whereas the correct description thereof should be:

Township 11 S, Range 33 E, NMPM

SE/4 Section 33  
SW/4 Section 34

Township 12 S, Range 33 E, NMPM

W/2 Section 3,  
E/2 Section 4.

(8) That Order R-46 provides a spacing pattern for Mesaverde production for the Northwest La Plata Pool which has never been officially designated or described, being only an area in the San Juan Basin.

IT IS THEREFORE ORDERED:

(1) That a new pool designated the "West Turkey-Track," pool for Seven Rivers production be and the same hereby is created, classified as an oil pool, and described as

Township 19 S, Range 29 E, NMPM

SE/4 NW/4, SW/4 NE/4, NE/4 SW/4,  
and NW/4 SE/4 of Section 5, in Eddy  
County, New Mexico

(2) That the boundary of the Grayburg-Jackson pool as presently existing, be, and the same hereby is extended so as to include therein:

Township 17 S, Range 31 E, NMPM  
N/2, Section 8,

for Grayburg production in Eddy County, New Mexico.

(3) That a new pool be and the same hereby is created for Basal Pennsylvanian production, designated as "New Hope" - Pennsylvanian pool, classified as an oil pool and described as:

Township 7 S, Range 33 E, NMPM  
NE/4 of Section 1.

Township 7 S, Range 34 E, NMPM  
NW/4 Section 6.

Township 6 S, Range 33 E, NMPM  
SE/4 Section 36.

Township 6 S, Range 34 E, NMPM  
SW/4 Section 31.

for Pennsylvanian production in Roosevelt County, New Mexico.

(4) That the boundaries of the McMillan pool as presently existing be, and the same hereby is, extended so as to include therein the following:

Township 19 S, Range 27 E, NMPM  
All of Section 32.

Township 20 S, Range 27 E, NMPM  
NW/4, Section 8,  
W/2, NE/4, Section 5.

in Eddy County, New Mexico for Queen-Seven Rivers production.

(5) That Commission Order No. R-54, insofar as it relates to:

Township 16 S, Range 32 E, NMPM  
SE/4 Section 31  
S/2 Section 32.

Township 17 S Range 32 E, NMPM  
N/2 Section 5.  
NE/4 Section 6,

as included in the North Maljamar pool for San Andres production is hereby rescinded, and the Robinson-San Andres pool boundaries, as they now exist, are hereby changed to include the SE/4 Section 32, Township 16 South, Range 32 East and the N/2 of Section 5, and the NE/4 Section 6, Township 17 South, Range 32 East, NMPM.

(6) That Order No. R-55, relating to the Bagley-Siluro Devonian pool, be, and the same hereby is amended to describe the Bagley-Siluro-Devonian pool in Lea County, New Mexico, as follows:

Township 11 S, Range 33 E, NMPM  
SE/4 Section 33,  
SW/4 Section 34.

Township 12 S, Range 33 E, NMPM  
W/2 Section 3,  
E/2 Section 4.

for Siluro-Devonian production in Lea County, New Mexico.

(7) That Order R-46 relating to spacing of wells in certain pools in the San Juan Basin area, be and the same hereby is amended so as to delete therefrom all reference to 'Northwest La Plata Pool' for Mesaverde production, the same area never having been officially designated as a pool.

DONE at Santa Fe, New Mexico on the day and year hereinabove designated.

STATE OF NEW MEXICO  
OIL CONSERVATION COMMISSION

*Edwin L. Mechem*

EDWIN L. MECHEM, Chairman

*Guy Shepard*

GUY SHEPARD, Member

*R. R. Spurrier*

R. R. SPURRIER, Secretary

SEAL

BEFORE THE OIL CONSERVATION COMMISSION  
OF THE STATE OF NEW MEXICO

IN THE MATTER OF THE HEARING CALLED  
BY THE OIL CONSERVATION COMMISSION  
OF NEW MEXICO FOR THE PURPOSE OF CON-  
SIDERING:

CASE 290  
ORDER \_\_\_\_\_

THE MATTER OF THE APPLICATION OF  
THE OIL CONSERVATION COMMISSION UPON  
ITS OWN MOTION FOR THE CORRECTION OF  
POOL BOUNDARIES, EXTENSION OF EXISTING  
POOLS, CREATION OF NEW POOLS, ETC.,  
AND AMENDMENT OF CERTAIN ORDERS RELATING  
THERETO:

ORDER OF THE COMMISSION

BY THE COMMISSION:

This matter came on regularly for hearing before the Oil  
Conservation Commission of New Mexico, hereinafter referred to as  
the "Commission".

NOW, on this 6th day of September, 1951, the Commission  
having considered the record and the testimony adduced at said hearing:

FINDS: (1) That due public notice having been duly given,  
jurisdiction of the case, and the various matters consolidated therein,  
is vested in the Commission.

(2) That a new pool named "west Turkey-Track", for Seven  
Rivers Production, described as: SE/4 NW/4 SW/4 NE/4, Ne/4 SW/4,  
and NW/4 SE/4, Section 5, Township 19 S, Range 29 E, NMPM, should  
be created for Miller Brothers Oil Company well in center of SE/4 SE/4  
NW/4 Section 5, Township 19 S, Range 29 E, NMPM, Eddy County, New  
Mexico.

(3) That the boundaries of the Grayburg-Jackson Pool, as  
presently existing, should be extended so as to include N/2 Section 8,  
Township 17 S, Range 31 E, NMPM, Eddy County, New Mexico, within  
which Sinclair Oil and Gas Company's J. L. Keel - B No. 6 well, in  
the center of SE/4 NW/4, in said section, township and range as located.

(4) That a new pool named "New Hope" - Pennsylvanian, should  
be created to include NW/4 Section 6, Township 7 S, Range 34 E; SW/4  
Section 31, Township 6 S, Range 34 E; SE/4 Section 36, Township 6 S,  
Range 33 E and NE/4 Section 1, Township 7 S, Range 33 E, NMPM, for  
Magnolia Petroleum Company's J. B. Brown well No. 1, located NW/4  
NW/4, Section 6, Township 7 S, Range 34 E, NMPM, in Roosevelt County,  
New Mexico.

(5) That the existing McMillan Pool should be extended so as to include all of Section 32, Township 19 S, Range 27 E, and NW/4 Section 8, and W/2 and NE/4 Section 5, Township 20 S, Range 27 E, NMPM in Eddy County, New Mexico, by reasons of step outs i. e. Magnolia Petroleum Company's "A" No. 1 well; Martin Yates, Jr., Estate - Featherstone State A-1,; Harvey E. Yates, Page & Yates No. 4 well, etc.

(6) That by Order No. R-54 of this Commission

Township 16 S, Range 32 E, NMPM

SE/4 Section 31, and  
S/2 Section 32,

Township 17 S, Range 32 E, NMPM

N/2 Section 5  
NE/4 Section 6,

was made a part of the North Maljamar Pool for Grayburg production whereas the production is from the San Andres horizon and said area should be in the Robinson pool.

(7) That Order No. R-55, described in error, classified, and named the Bagley-Siluro-Devonian pool in Lea County, New Mexico, to include:

Township 11 S, Range 33 E, NMPM

SE/4 Section 33,  
SW/4 Section 34.

Township 12 S, Range 34 E, NMPM

W/2 Section 3,  
E/2 Section 4.

Whereas the correct description thereof should be:

Township 11-S, Range 33 E, NMPM

SE/4 Section 33  
SW/4 Section 34

Township 12 S, Range 33 E, NMPM

W/2 Section 3,  
E/2 Section 4.

(8) That Order R-46 provides a spacing pattern for Mesaverde production for the Northwest La Plata Pool which has never been officially designated or described, being only an area in the San Juan Basin.

IT IS THEREFORE ORDERED:

(1) That a new pool designated the "west Turkey-Track," pool for Seven Rivers production be and the same hereby is created, classified as an oil pool, and described as

Township 19 S, Range 29 E, NMPM

SE/4 NW/4 SW/4 NE/4 NE/4 SW/4,  
and NW/4 SE/4 of Section 5,  
in Eddy County, New Mexico

(2) That the boundary of the Grayburg-Jackson pool as presently existing, be, and the same hereby is extended so as to include therein:

Township 17 S, Range 31 E NMPM  
N/2, Section 8,

for Grayburg production in Eddy County, New Mexico.

(3) That a new pool be and the same hereby is created for Basal Pennsylvanian production, designated as "New Hope" - Pennsylvanian pool, classified as an oil pool and described as:

Township 7 S, Range 33 E, NMPM  
NE/4 of Section 1.

Township 7 S, Range 34 E, NMPM  
NW/4 Section 6.

Township 6 S, Range 33 E, NMPM  
SE/4 Section 36.

Township 6 S, Range 34 E, NMPM  
SW/4 Section 31.

for Pennsylvanian production in Roosevelt County, New Mexico.

(4) That the boundaries of the McMillan pool as presently existing be, and the same hereby is, extended so as to include therein the following:

Township 19 S, Range 27 E, NMPM  
All of Section 32.

Township 20 S, Range 27 E, NMPM  
NW/4, Section 8,  
W/2, NE/4, Section 5.

in Eddy County, New Mexico for Queen-Seven Rivers production.

(5) That Commission Order No. R-54, insofar as it relates to:

Township 16 S, Range 32 E, NMPM  
SE/4 Section 31  
S/2 Section 32.

Township 17 S, Range 32 E, NMPM  
N/2 Section 5.  
NE/4 Section 6,

as included in the North Maljamar pool for San Andres production is hereby rescinded, and ~~the lands described herein be, and the same~~

hereby ~~is~~ <sup>made</sup> a part of the Robinson-San Andres pool, the boundary of which as it now exists, ~~are~~ <sup>are</sup> hereby changed to include ~~the land~~ <sup>the land</sup> described hereinabove. 7 1/2 S 27 1/2 E - 17 S. 18 3 1/2 E

(6) That Order No. R-55, relating to the Bagley-Siluro-Devonian pool, be, and the same hereby is amended to describe the Bagley-Siluro-Devonian pool in Lea County, New Mexico, as follows:

Township 11 S, Range 33 E, NMPM

SE/4 Section 33,  
SW/4 Section 34.

Township 12 S, Range 33 E, NMPM

W/2 Section 3,  
E/2 Section 4.

for Siluro-Devonian production in Lea County, New Mexico.

(7) That Order R-46 relating to spacing of wells in certain pools in the San Juan Basin area, be and the same hereby is amended so as to delete therefrom all reference to 'Northwest La Plata Pool' for Mesaverde production, the same area never having been officially designated as a pool.

DONE at Santa Fe New Mexico on the day and year hereinabove designated.

STATE OF NEW MEXICO  
OIL CONSERVATION COMMISSION

EDWIN L. MECHEM, Chairman

GUY SHEPARD, Member

R. R. SPURRIER, Secretary

SEAL

TWP 16 S, R. 32 E, NMPM  
N/2 of Sec. 5, NE/4  
Sec. 6  
TWP 17 S, R. 32 E NMPM

BEFORE THE  
OIL CONSERVATION COMMISSION  
STATE OF NEW MEXICO

~~~~~

TRANSCRIPTION OF HEARING

CASE NO. 290

24 July 1951  
(DATE)

Original

E. E. GREESON  
ADA DEARNLEY  
COURT REPORTERS  
BOX 1302  
PHONE 2-4547  
ALBUQUERQUE, NEW MEXICO

BEFORE THE  
OIL CONSERVATION COMMISSION  
July 24, 1951

-----

CASE NO. 290: The application of the Oil Conservation Commission upon its own motion for the correction of pool boundaries, extensions of existing pools, creation of new pools and other corrections, additions and deletions relating to pools and pool nomenclature and amendments of certain orders in relation thereto. (Both NW and SE New Mexico.)

MR. SHEPARD: Case No. 290 will now be heard.

Will you read, Mr. Graham?

(Mr. Graham reads the Notice of Publication.)

MR. SHEPARD: Mr. Barnes, do you have anything on this?

MR. BARNES: There is nothing under Case No. 290.

MR. GRAHAM: Mr. Barnes says he has the data on the Northwest LaPlata pool.

(Discussion off the record.)

MR. SHEPARD: Is there anything to be added to Case No. 290? Is there any objection to the advertisement? Well, there will be an order entered then and we will take up Case No. 291.

-----

STATE OF NEW MEXICO )  
                          : ss.  
COUNTY OF BERNALILLO )

I HEREBY CERTIFY that the foregoing and attached transcript of proceedings before the Oil Conservation Commission in Case No. 290, held on July 24, 1951, is a true and correct record of the same to the best of my knowledge, skill and ability.

DATED at Albuquerque, New Mexico, this 31 day of July, 1951.

My Commission Expires: 8-4-52 REPORTER *J. H. Johnson*

