

Case Number

60016

Application

Transcripts.

Small Exhibits

ETC.

BEFORE THE  
NEW MEXICO OIL CONSERVATION COMMISSION  
Santa Fe, New Mexico  
31 August, 1977

EXAMINER HEARING

IN THE MATTER OF:

The hearing called by the Oil Conservation  
Commission on its own motion to permit  
Land Oil Company, American Employers' In-  
surance Company, and all other interested  
parties to appear and show cause why the  
Garner Well No. 1 located in Unit D of Sec-  
tion 23, Township 14 South, Range 25 East,  
Chaves County, New Mexico, should not be  
plugged and abandoned in accordance with  
a Commission-approved plugging program.

CASE  
6016

BEFORE: Daniel S. Nutter.

TRANSCRIPT OF HEARING

A P P E A R A N C E S

For the New Mexico Oil	Lynn Teschendorf, Esq.
Conservation Commission:	Legal Counsel for the Commission
	State Land Office Building
	Santa Fe, New Mexico

**sid morrish reporting service**  
General Court Reporting Service  
825 Calle Mejia, No. 122, Santa Fe, New Mexico 87501  
Phone (505) 982-9212

1 MR. NUTTER: The hearing will come to order,  
2 please. The first case this morning will be Case Number  
3 6016.

4 MS. TESCHENDORF: Case 6016. In the matter of the  
5 hearing called by the Oil Conservation Commission on its own  
6 motion to permit Land Oil Company, American Employers'  
7 Insurance Company, and all other interested parties to ap-  
8 pear and show cause why the Garner Well No. 1 located in  
9 Unit D of Section 23, Township 14 South, Range 25 East,  
10 Chaves County, New Mexico, should not be plugged and aban-  
11 doned in accordance with a Commission-approved plugging  
12 program.

13 The Commission requests that the Examiner continue  
14 this case to the September 14th hearing.

15 MR. NUTTER: Case Number 6016 will be continued  
16 to the Examiner Hearing which will be held at this same  
17 place at 9:00 o'clock a. m., September 14th, 1977.

18 (Hearing concluded.)  
19  
20  
21  
22  
23  
24  
25

**sid morrison reporting service**


General Court Reporting Service  
825 Calle Mejia, No. 122, Santa Fe, New Mexico 87501  
Phone (505) 982-9212

REPORTER'S CERTIFICATE

I, SIDNEY F. MORRISH, a Certified Shorthand Reporter,  
do hereby certify that the foregoing and attached Transcript  
of Hearing before the New Mexico Oil Conservation Commission  
was reported by me, and the same is a true and correct record  
of the said proceedings to the best of my knowledge, skill  
and ability.

  
Sidney F. Morrish, C.S.R.

sid morrish reporting service  
General Court Reporting Service  
825 Calle Mejia, No. 122, Santa Fe, New Mexico 87501  
Phone (505) 982-9212

I hereby certify that the foregoing is  
a complete record of the proceedings in  
the Examiner hearing of Case No. 6015  
by me on 8/31, 19 77  
  
Examiner  
New Mexico Oil Conservation Commission

BEFORE THE  
NEW MEXICO OIL CONSERVATION COMMISSION  
Santa Fe, New Mexico  
September 14, 1977

IN THE MATTER OF:

Hearing called by the Oil Conservation Commission to permit Land Oil Company, American Employers' Insurance Company and all other interested parties to show cause why the Garner Well No. 1 should not be plugged and abandoned.

CASE  
6016

BEFORE: Richard L. Stamets, Examiner

TRANSCRIPT OF HEARING

A P P E A R A N C E S

For the New Mexico Oil  
Conservation Commission:

Lynn Teschendorf, Esq.  
Legal Counsel for the Commission  
State Land Office Building  
Santa Fe, New Mexico

sid morrish reporting service  
General Court Reporting Service  
825 Calle Mejia, No. 122, Santa Fe, New Mexico 87501  
Phone (505) 982-9212

1 MR. STAMETS: We will call the next case, Number  
2 6016.

3 MS. TESCHENDORF: Case 6016, in the matter of the  
4 hearing called by the Oil Conservation Commission on its own  
5 motion to permit Land Oil Company, American Employers'  
6 Insurance Company, and all other interested parties to appear  
7 and show cause why the Garner Well No. 1 located in Unit D  
8 of Section 23, Township 14 South, Range 25 East, Chaves  
9 County, New Mexico, should not be plugged and abandoned in  
10 accordance with a Commission-approved pluggin program.

11 On behalf of the Commission I request that this case  
12 be dismissed.


13 MR. STAMETS: Case 6016 will be dismissed.  
14  
15  
16  
17  
18  
19  
20  
21  
22  
23  
24  
25

**sid morrish reporting service**

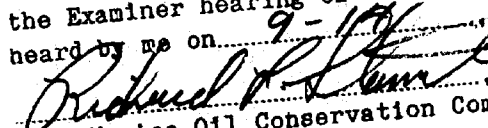
General Court Reporting Service  
825 Calle Mejia, No. 122, Santa Fe, New Mexico 87501  
Phone (305) 981-9212

REPORTER'S CERTIFICATE

I, SIDNEY F. MORRISH, a Certified Shorthand Reporter,  
do hereby certify that the foregoing and attached Transcript  
of Hearing before the New Mexico Oil Conservation Commission  
was reported by me, and the same is a true and correct record  
of the said proceedings to the best of my knowledge, skill  
and ability.

  
Sidney F. Morrish, C.S.R.

**sid morrish reporting service**  
General Court Reporting Service  
825 Calle Mojila, No. 122, Santa Fe, New Mexico 87501  
Phone (505) 982-9212

I do hereby certify that the foregoing is  
a complete record of the proceedings in  
the Examiner hearing of Case No. 6016  
heard by me on 9-18-72  
 Examiner  
New Mexico Oil Conservation Commission



# OIL CONSERVATION COMMISSION

STATE OF NEW MEXICO  
P. O. BOX 2038 - SANTA FE  
87501



DIRECTOR  
JOE D. RAMEY

LAND COMMISSIONER  
PHIL R. LUCERO  
September 27, 1977

STATE GEOLOGIST  
EMERY C. ARNOLD

Land Oil Company, Inc.  
P. O. Box 1201  
Lovington, New Mexico 88260

Re: CASE NO. 6016  
ORDER NO. R-5535

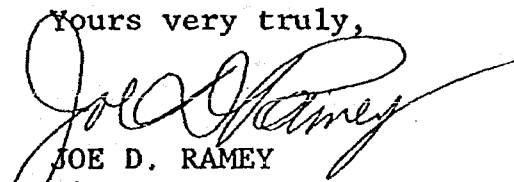
Applicant:

OCC (Land Oil Company, Inc.)

Dear Sir:

Enclosed herewith are two copies of the above-referenced  
Commission order recently entered in the subject case.

Yours very truly,

  
JOE D. RAMEY  
Director

JDR/fd

Copy of order also sent to:

Hobbs OCC x  
Artesia OCC x  
Aztec OCC           

Other American Employers' Insurance Co.



BEFORE THE OIL CONSERVATION COMMISSION  
OF THE STATE OF NEW MEXICO

IN THE MATTER OF THE HEARING  
CALLED BY THE OIL CONSERVATION  
COMMISSION OF NEW MEXICO FOR  
THE PURPOSE OF CONSIDERING:

CASE NO. 6016  
Order No. R-5535

IN THE MATTER OF THE HEARING CALLED BY THE OIL CONSERVATION  
COMMISSION ON ITS OWN MOTION TO PERMIT LAND OIL COMPANY,  
AMERICAN EMPLOYERS' INSURANCE COMPANY, AND ALL OTHER INTERESTED  
PARTIES TO APPEAR AND SHOW CAUSE WHY THE GARNER WELL NO. 1 LOCATED  
IN UNIT D OF SECTION 23, TOWNSHIP 14 SOUTH, RANGE 25 EAST,  
CHAVES COUNTY, NEW MEXICO, SHOULD NOT BE PLUGGED AND ABANDONED  
IN ACCORDANCE WITH A COMMISSION-APPROVED PLUGGING PROGRAM.

ORDER OF THE COMMISSION

BY THE COMMISSION:

This cause came on for hearing at 9 a.m. on September 14,  
1977, at Santa Fe, New Mexico, before Examiner Richard L. Stamets.

NOW, on this 27th day of September, 1977, the Commission,  
a quorum being present, having considered the record and the  
recommendations of the Examiner, and being fully advised in  
the premises,

FINDS:

That the applicant's request for dismissal should be granted.

IT IS THEREFORE ORDERED:

That Case No. 6016 is hereby dismissed.

DONE at Santa Fe, New Mexico, on the day and year herein-  
above designated.

STATE OF NEW MEXICO  
OIL CONSERVATION COMMISSION

PHIL R. LUCERO, Chairman

EMERY C. ARNOLD, Member

JOE D. RAMEY, Member & Secretary

S

dr/

Dockets Nos. 30-77 and 31-77 are tentatively set for hearing on September 28 and October 12, 1977. Applications for hearing must be filed at least 22 days in advance of hearing date.

DOCKET: EXAMINER HEARING - WEDNESDAY - SEPTEMBER 14, 1977

9 A.M. - OIL CONSERVATION COMMISSION CONFERENCE ROOM,  
STATE LAND OFFICE BUILDING, SANTA FE, NEW MEXICO

The following cases will be heard before Richard L. Stamets, Examiner, or Daniel S. Nutter, Alternate Examiner:

- ALLOWABLE: (1) Consideration of the allowable production of gas for October, 1977, from fifteen prorated pools in Lea, Eddy, Chaves, and Roosevelt Counties, New Mexico.
- (2) Consideration of the allowable production of gas for October, 1977, from four prorated pools in San Juan, Rio Arriba, and Sandoval Counties, New Mexico.

CASE 6016: (Continued from August 31, 1977 Examiner Hearing)

In the matter of the hearing called by the Oil Conservation Commission on its own motion to permit Land Oil Company, American Employers' Insurance Company, and all other interested parties to appear and show cause why the Garner Well No. 1 located in Unit D of Section 23, Township 14 South, Range 25 East, Chaves County, New Mexico, should not be plugged and abandoned in accordance with a Commission-approved plugging program.

CASE 5981: (Continued from July 6, 1977 Examiner Hearing)

Application of W. A. Moncrief, Jr., for pool creation and special pool rules, Lea County, New Mexico. Applicant, in the above-styled cause, seeks the creation of an oil pool for Upper-Pennsylvanian production for his State Well No. 1 located in Unit E of Section 26, Township 16 South, Range 33 East, Lea County, New Mexico, and the promulgation of special rules therefor, including a provision for 80-acre spacing.

CASE 5983: (Continued from July 20, 1977 Examiner Hearing)

Application of Yates Petroleum Corporation for the amendment of Order No. R-5445, Eddy County, New Mexico. Applicant, in the above-styled cause, seeks the amendment of Order No. R-5445 to provide for a 200 percent risk factor for drilling the unit well rather than 20 percent. Said order pooled the N/2 of Section 19, Township 20 South, Range 25 East, Eddy County, New Mexico.

CASE 6024: Application of Read & Stevens, Inc., for two unorthodox gas well locations, Chaves County, New Mexico. Applicant, in the above-styled cause, seeks approval for the unorthodox location of its R & J Federal Well No. 1 located in the center of Unit A of Section 20, Township 12 South, Range 31 East, and its Jackson Well No. 1, located in the center of Unit I of Section 25, Township 12 South, Range 30 East, Southeast Chaves-Queen Gas Area, Chaves County, New Mexico, the E/2 of said Section 20 and the S/2 of said Section 25, respectively, to be dedicated to the wells.

CASE 6025: Application of Roger C. Hanks for a special gas-oil ratio limitation, Eddy County, New Mexico. Applicant, in the above-styled cause, seeks the establishment of a special gas-oil ratio limitation of 4000 cubic feet of gas per barrel of oil for the North Dagger Draw-Upper Pennsylvanian Pool, Eddy County, New Mexico, retroactive to August 22, 1977.

CASE 6026: Application of William G. Rabe and Alice P. Rabe for a non-standard gas proration unit, San Juan County, New Mexico. Applicant, in the above-styled cause, seeks approval for a 160-acre non-standard gas proration unit comprising the NE/4 of Section 25, Township 27 North, Range 8 West, Blanco-Mesaverde Pool, San Juan County, New Mexico.

CASE 6027: Application of Great Lakes Chemical Corporation for a non-standard gas proration unit, San Juan County, New Mexico. Applicant, in the above-styled cause, seeks approval for a 160-acre non-standard gas proration unit comprising the SE/4 of Section 25, Township 27 North, Range 8 West, Blanco-Mesaverde Pool, San Juan County, New Mexico.

CASE 6028: Application of Union Oil Company of California for a unit agreement, Lea County, New Mexico. Applicant, in the above-styled cause, seeks approval for its Luzon Unit Area comprising 5117 acres, more or less, of Federal and fee lands in Township 24 South, Ranges 35 and 36 East, Lea County, New Mexico.

CASE 6029: Application of Phillips Petroleum Company for downhole commingling, Lea County, New Mexico. Applicant, in the above-styled cause, seeks approval for the downhole commingling of Tubb, Drinkard, East Brunson-McKee, and East Brunson-Ellenburger production in the wellbore of its Sims Well No. 6 located in Unit M of Section 24, Township 22 South, Range 37 East, Lea County, New Mexico.

- CASE 6030: Application of Burleson & Huff for compulsory pooling, Lea County, New Mexico. Applicant, in the above-styled cause, seeks an order pooling all mineral interests underlying the SE/4 SE/4 of Section 4, Township 25 South, Range 37 East, Langlie-Mattix Pool, Lea County, New Mexico, to be dedicated to its re-entered Smith Well No. 1 located in Unit P of said Section 4, or in the alternative, to a well to be drilled at a standard location thereon. Also to be considered will be the cost of re-entering and recompleting or of drilling and completing the unit well and the allocation of the cost thereof, as well as actual operating costs and charges for supervision. Also to be considered will be the designation of applicant as operator of the well and a charge for risk involved in recompleting or drilling said well.
- CASE 6032: Application of Burleson & Huff for compulsory pooling, Lea County, New Mexico. Applicant, in the above-styled cause, seeks an order pooling all mineral interests underlying the SW/4 SW/4 of Section 21, Township 25 South, Range 37 East, Langlie-Mattix Pool, Lea County, New Mexico, to be dedicated to its re-entered Lanehart Well No. 1-Y located in Unit M of said Section 21, or, in the alternative, to a well to be drilled at a standard location thereon. Also to be considered will be the cost of re-entering and recompleting or of drilling and completing the unit well and the allocation of the cost thereof, as well as actual operating costs and charges for supervision. Also to be considered will be the designation of applicant as operator of the well and a charge for risk involved in recompleting or drilling said well.
- CASE 6031: Application of Rex Alcorn for compulsory pooling and an unorthodox location, Lea County, New Mexico. Applicant, in the above-styled cause, seeks an order pooling all mineral interests underlying the E/2 SW/4 of Section 35, Township 16 South, Range 37 East, West Knowles-Drinkard Pool, Lea County, New Mexico, to be dedicated to a well to be drilled at an unorthodox location 2310 feet from the South line and 1980 feet from the West line of said Section 35. Also to be considered will be the cost of drilling and completing said well and the allocation of the cost thereof, as well as actual operating costs and charges for supervision. Also to be considered will be the designation of applicant as operator of the well and a charge for risk involved in drilling said well.
- CASE 6033: Application of Basin Fuels, Inc., for salt water disposal, McKinley County, New Mexico. Applicant, in the above-styled cause, seeks authority to dispose of produced salt water into the Mesaverde formation through the perforated interval from 1948 feet to 2755 feet in its Slick Well No. 1 located in Unit O of Section 7, Township 20 North, Range 5 West, Franciscan Lake-Mesaverde Pool, McKinley County, New Mexico.
- CASE 6034: Application of Flag-Redfern Oil Company for salt water disposal, Lea County, New Mexico. Applicant, in the above-styled cause, seeks authority to dispose of produced salt water into the San Andres formation through the perforated interval from 4941 feet to 5022 feet in its Bilbrey "51" Well No. 1 located in Unit A of Section 23, Township 9 South, Range 37 East, Sawyer-San Andres Pool, Lea County, New Mexico.
- CASE 6035: Application of Southern Union Supply Co., for compulsory pooling, Lea County, New Mexico. Applicant, in the above-styled cause, seeks an order pooling all mineral interests in the San Andres formation underlying the N/2 NE/4 of Section 30, Township 9 South, Range 33 East, Flying M-San Andres Pool, Lea County, New Mexico, to be dedicated to a well to be drilled at a standard location thereon. Also to be considered will be the cost of drilling and completing said well and the allocation of the cost thereof, as well as actual operating costs and charges for supervision. Also to be considered will be the designation of applicant as operator of the well and a charge for risk involved in drilling said well.
- CASE 6017: (Continued from August 31, 1977 Examiner Hearing)
- Application of E. L. Latham, Jr. and Roy G. Barton, Jr., for compulsory pooling, Lea County, New Mexico. Applicant, in the above-styled cause, seeks an order pooling all mineral interests underlying the E/2 NE/4 of Section 30, Township 9 South, Range 33 East, Flying M-San Andres Pool, Lea County, New Mexico, to be dedicated to a well to be drilled at a standard location thereon. Also to be considered will be the cost of drilling and completing said well and the allocation of the cost thereof, as well as actual operating costs and charges for supervision. Also to be considered will be the designation of applicant as operator of the well and a charge for risk involved in drilling said well.
- CASE 6036: Application of E. L. Latham, Jr., and Roy G. Barton, Jr., for compulsory pooling of a standard or a non-standard oil proration unit and an unorthodox location, or in the alternative, 40-acre spacing, Lea County, New Mexico. Applicants, in the above-styled cause, seek an order pooling all mineral interests in the Flying M-San Andres Pool underlying the E/2 NE/4 of Section 30, Township 9 South, Range 33 East, Lea County, New Mexico, to be dedicated to a well to be drilled at an unorthodox location for said pool within 200 feet of the center of the NE/4 NE/4 of said Section 30, or an order pooling only the NE/4 NE/4 of Section 30 to form a non-standard 40-acre unit to be dedicated to the aforesaid well. In the alternative, applicants seek the amendment of the Flying M-San Andres Pool Rules to provide for 40-acre spacing, and seek an order pooling the aforesaid NE/4 NE/4 of Section 30 as a standard unit for said pool to be dedicated to a well to be drilled at a standard location thereon. Also to be considered will be the cost of drilling

and completing the proposed well and the allocation of the cost thereof, as well as actual operating costs and charges for supervision. Also to be considered will be the designation of applicants as operator of the well and a charge for risk involved in drilling said well.

CASE 6037: In the matter of the hearing called by the Oil Conservation Commission upon its own motion for the creation and extension of certain pools in Lea, Eddy, and Chaves Counties, New Mexico.

(a) CREATE a new pool in Eddy County, New Mexico, classified as a gas pool for Delaware production and designated as the Combs-Delaware Gas Pool. The discovery well is the Penroe Oil Corporation Combs Federal Well No. 1 located in Unit P of Section 15, Township 20 South, Range 27 East, NMPM. Said pool would comprise:

TOWNSHIP 20 SOUTH, RANGE 27 EAST, NMPM  
Section 15: SE/4

(b) CREATE a new pool in Eddy County, New Mexico, classified as a gas pool for Morrow production and designated as the East Lake-Morrow Gas Pool. The discovery well is the Coquina Oil Corporation Gulf Federal Well No. 1 located in Unit A of Section 5, Township 19 South, Range 27 East, NMPM. Said pool would comprise:

TOWNSHIP 19 SOUTH, RANGE 27 EAST, NMPM  
Section 5: N/2

(c) CREATE a new pool in Lea County, New Mexico, classified as an oil pool for Cisco production and designated as the Hume-Cisco Pool. The discovery well is Vaquero Independent Producers, Inc. Jackrabbit Draw Com Well No. 1 located in Unit L of Section 15, Township 16 South, Range 33 East, NMPM. Said pool would comprise:

TOWNSHIP 16 SOUTH, RANGE 33 EAST, NMPM  
Section 15: SW/4

(d) CREATE a new pool in Eddy County, New Mexico, classified as a gas pool for Morrow production and designated as the West Malaga-Morrow Gas Pool. The discovery well is the HNG Oil Company Ogden 8 Com Well No. 1 located in Unit H of Section 8, Township 24 South, Range 28 East, NMPM. Said pool would comprise:

TOWNSHIP 24 SOUTH, RANGE 28 EAST, NMPM  
Section 8: E/2

(e) CREATE a new pool in Eddy County, New Mexico, classified as a gas pool for Atoka production and designated as the Millman-Atoka Gas Pool. The discovery well is the Depco, Inc. DHY State B Well No. 1 located in Unit L of Section 11, Township 19 South, Range 28 East, NMPM. Said pool would comprise:

TOWNSHIP 19 SOUTH, RANGE 28 EAST, NMPM  
Section 11: W/2

(f) CREATE a new pool in Lea County, New Mexico, classified as an oil pool for Abo production and designated as the Pearsall-Abo Pool. The discovery well is the Harvey E. Yates Company, Inc. South Maljamar Deep Well No. 1 located in Unit O of Section 30, Township 17 South, Range 32 East, NMPM. Said pool would comprise:

TOWNSHIP 17 SOUTH, RANGE 32 EAST, NMPM  
Section 30: SE/4

(g) CREATE a new pool in Eddy County, New Mexico, classified as an oil pool for Bone Springs production and designated as the Penlon-Bone Springs Pool. The discovery well is the Penroe Oil Corporation Allied B Well No. 1 located in Unit K of Section 27, Township 20 South, Range 27 East, NMPM. Said pool would comprise:

TOWNSHIP 20 SOUTH, RANGE 27 EAST, NMPM  
Section 27: SW/4

(h) CREATE a new pool in Eddy County, New Mexico, classified as a gas pool for Delaware production and designated as the Penlon-Delaware Gas Pool. The discovery well is the Penroe Oil Corporation Allied Com Well No. 2 located in Unit B of Section 27, Township 20 South, Range 27 East, NMPM. Said pool would comprise:

TOWNSHIP 20 SOUTH, RANGE 27 EAST, NMPM  
Section 27: NE/4

(i) CREATE a new pool in Lea County, New Mexico, classified as a gas pool for Morrow production and designated as the Rock Lake-Morrow Gas Pool. The discovery well is the Union Oil Company of California Northern Natural State Well No. 1 located in Unit O of Section 28, Township 22 South, Range 35 East, NMPM. Said pool would comprise:

TOWNSHIP 22 SOUTH, RANGE 35 EAST, NMPM  
Section 28: S/2

(j) EXTEND the Avalon-Morrow Gas Pool in Eddy County, New Mexico, to include therein:

TOWNSHIP 20 SOUTH, RANGE 27 EAST, NMPM  
Section 22: S/2  
Section 27: All  
Section 34: N/2

(k) EXTEND the North Burton-Pennsylvanian Gas Pool in Eddy County, New Mexico, to include therein:

TOWNSHIP 19 SOUTH, RANGE 29 EAST, NMPM  
Section 32: SW/4

(l) EXTEND the Burton Flat-Morrow Gas Pool in Eddy County, New Mexico, to include therein:

TOWNSHIP 20 SOUTH, RANGE 27 EAST, NMPM  
Section 24: All  
Section 25: E/2  
Section 36: All

TOWNSHIP 20 SOUTH, RANGE 28 EAST, NMPM  
Section 16: All  
Section 18: All  
Section 19: All  
Section 20: S/2  
Section 21: All  
Section 29: All  
Section 30: All  
Section 31: All  
Section 32: All  
Section 33: W/2

TOWNSHIP 21 SOUTH, RANGE 27 EAST, NMPM  
Section 4: Lots 3, 4, 5, 6, 11, 12, 13, & 14  
Section 5: All  
Section 8: S/2  
Section 17: All  
Section 20: All  
Section 29: W/2  
Section 30: All  
Section 31: N/2  
Section 32: W/2

(m) EXTEND the East Carlsbad-Wolfcamp Gas Pool in Eddy County, New Mexico, to include therein:

TOWNSHIP 21 SOUTH, RANGE 27 EAST, NMPM  
Section 35: S/2

(n) EXTEND the South Carlsbad-Morrow Gas Pool in Eddy County, New Mexico, to include therein:

TOWNSHIP 22 SOUTH, RANGE 26 EAST, NMPM  
Section 13: N/2

(o) EXTEND the Cato-San Andres Pool in Chaves County, New Mexico, to include therein:

TOWNSHIP 8 SOUTH, RANGE 30 EAST, NMPM  
Section 1: NE/4

TOWNSHIP 9 SOUTH, RANGE 30 EAST, NMPM  
Section 8: NE/4

(p) EXTEND the Flying "M"-San Andres Pool in Lea County, New Mexico, to include therein:

TOWNSHIP 9 SOUTH, RANGE 33 EAST, NMPM  
Section 19: SE/4

(q) EXTEND the Indian Draw-Delaware Pool in Eddy County, New Mexico, to include therein:

TOWNSHIP 22 SOUTH, RANGE 28 EAST, NMPM  
Section 7: SE/4 and N/2 SW/4  
Section 18: W/2 SW/4

(r) EXTEND the South Leonard-Queen Pool in Lea County, New Mexico, to include therein:

TOWNSHIP 26 SOUTH, RANGE 37 EAST, NMPM  
Section 11: SW/4

(s) EXTEND the East Lusk-Bone Springs Pool in Lea County, New Mexico, to include therein:

TOWNSHIP 19 SOUTH, RANGE 32 EAST, NMPM  
Section 16: SE/4

(t) EXTEND the West Tonto-Pennsylvanian Gas Pool in Lea County, New Mexico, to include therein:

TOWNSHIP 19 SOUTH, RANGE 33 EAST, NMPM  
Section 7: S/2 and NE/4

(u) EXTEND the White City-Pennsylvanian Gas Pool in Eddy County, New Mexico, to include therein:

TOWNSHIP 24 SOUTH, RANGE 26 EAST, NMPM  
Section 9: All  
Section 19: All

\*\*\*\*\*

Docket No. 29-77

DOCKET: COMMISSION HEARING - TUESDAY - SEPTEMBER 20, 1977

OIL CONSERVATION COMMISSION - 9 A.M. - CONFERENCE ROOM  
STATE LAND OFFICE BUILDING, SANTA FE, NEW MEXICO

CASE 5961: (REHEARING)

Application of D. L. Hannifin for amendment of Order No. R-4432, Eddy County, New Mexico. Applicant, in the above-styled cause, seeks the amendment of Order No. R-4432 to remove the present operator of the pooled proration unit comprising the S/2 of Section 24, Township 22 South, Range 26 East, South Carlsbad-Morrow Gas Pool, Eddy County, New Mexico, and to designate applicant as operator of said unit.

OIL CONSERVATION COMMISSION

P. O. BOX 2088

SANTA FE, NEW MEXICO 87501

August 22, 1977

CERTIFIED - RETURN  
RECEIPT REQUESTED

C  
O  
P  
Y  
  
Land Oil Company, Inc.  
P. O. Box 1201  
Lovington, New Mexico 88260

Caprock Agency, Inc.  
P. O. Box 635  
Lovington, New Mexico 88260

Re: Garner Well No. 1, located  
in Unit D of Section 23,  
Township 14 South, Range 25  
East, Chaves County  
Plugging Bond

Gentlemen:

Enclosed is a copy of the docket of the Examiner  
Hearing to be held on Wednesday, August 31, 1977, at  
9 o'clock a.m. in the Oil Conservation Commission Con-  
ference Room, State Land Office Building, Santa Fe, New  
Mexico. Case 6016 concerns the above captioned subject  
matter.

Very truly yours,

LYNN TESCHENDORF  
General Counsel

LT/fd  
enc.

Dockets Nos. 28-77 and 30-77 are tentatively set for hearing on September 14 and 23, 1977. Applications for hearing must be filed at least 22 days in advance of hearing date.

EXAMINER HEARING - WASHINGTON - JUNE 30, 1977

9 A.M. - OIL CONSERVATION COMMISSION - CONFERENCE ROOM,  
STATE HOUSE BUILDING, SANTA FE, NEW MEXICO

The following cases will be heard before Daniel S. Butler, Examiner, or Richard L. Stuzeta, Alternate Examiner:

**CASE 6016:** In the matter of the hearing called by the Oil Conservation Commission on its own motion to permit Land Oil Company, American Employers' Insurance Company, and all other interested parties to appear and show cause why the Garner Well No. 1 located in Unit B of Section 23, Township 14 South, Range 25 East, Chaves County, New Mexico, should not be plugged and abandoned in accordance with a Commission-approved plugging program.

**CASE 6017:** Application of E. L. Latham, Jr. and Roy G. Barton, Jr., for compulsory pooling, Lea County, New Mexico. Applicant, in the above-styled cause, seeks an order pooling all mineral interests underlying the E/2 NE/4 of Section 30, Township 9 South, Range 33 East, Flying M-San Andres Pool, Lea County, New Mexico, to be dedicated to a well to be drilled at a standard location thereon. Also to be considered will be the cost of drilling and completing said well and the allocation of the cost thereof, as well as actual operating costs and charges for supervision. Also to be considered will be the designation of applicant as operator of the well and a charge for risk involved in drilling said well.

**CASE 6018:** Application of Walter Duncan for salt water disposal, San Juan County, New Mexico. Applicant, in the above-styled cause, seeks authority to dispose of produced salt water into the Dakota formation through the open-hole interval from 687 feet to 705 feet in his North Hogback 1 Well No. 24 located in Unit G of Section 1, Township 29 North, Range 17 West, and from 691 feet to 702 in his North Hogback 6 Well No. 3 in Unit I of Section 6, Township 29 North, Range 16 West, Slickrock-Dakota Pool, San Juan County, New Mexico.

**CASE 6019:** Application of Gulf Oil Corporation for a dual completion, Eddy County, New Mexico. Applicant, in the above-styled cause, seeks approval for the dual completion (conventional) of its Littlefield "EM" Federal Com. Well No. 1 located in Unit J of Section 20, Township 18 South, Range 31 East, Eddy County, New Mexico, to produce gas from undersaturated Atoka and Morrow gas pools.

**CASE 6020:** Application of Yates Petroleum Corporation for an unorthodox gas well location, Eddy County, New Mexico. Applicant, in the above-styled cause, seeks approval for the unorthodox location of its Elvins "I-E" Well No. 1 to be drilled 660 feet from the North and West lines of Section 35, Township 17 South, Range 26 East, Eddy County, New Mexico, to test the Morrow formation, the N/2 of said Section 35 to be dedicated to the well.

**CASE 6021:** Application of Yates Petroleum Corporation for salt water disposal, Chaves County, New Mexico. Applicant, in the above-styled cause, seeks authority to dispose of produced salt water into the San Andres formation in the interval from 962 feet to 1240 feet in its Federal HW Well No. 1 located in Unit A of Section 31, Township 6 South, Range 26 East, Linda-San Andres Pool, Chaves County, New Mexico.

**CASE 6022:** Application of Continental Oil Company for an unorthodox gas well location, Rio Arriba County, New Mexico. Applicant, in the above-styled cause, seeks approval for the unorthodox location of its Conoco 29-4 Well No. 8 to be drilled 2265 feet from the South line and 1639 feet from the West line of Section 20, Township 29 North, Range 4 West, Gobernador-Pictured Cliffs Pool, Rio Arriba County, New Mexico, the SE/4 of said Section to be dedicated to the well.

**CASE 6023:** Application of Inexco Oil Company for downhole cementing and a tubing exception, Eddy County, New Mexico. Applicant, in the above-styled cause, seeks authority for the downhole cementing of Upper Perm and Strawn production in the wellbore of its Federal 10 State Com Well No. 1 located in Unit I of Section 10, Township 21 South, Range 26 East, Avalon Gas Field, Eddy County, New Mexico. Applicant further seeks an exception to Commission Rule 107(d) to permit setting tubing 370 feet above the uppermost perforation in said well.

**CASE 5987:** (Continued from July 6, 1977, Examiner Hearing)

Application of Balco Petroleum Corporation for compulsory pooling, Lea County, New Mexico. Applicant, in the above-styled cause, seeks an order pooling all mineral interests in the Morrow formation underlying all of Section 8 and in the other Pennsylvania formations underlying the E/2 of said Section 8, Township 24 South, Range 35 East, Cinto Roja-Morrow Gas Pool, Lea County, New Mexico, to be dedicated to a well to be drilled at a standard location thereon. Also to be considered will be the cost of drilling and completing said well and the allocation of the cost thereof, as well as actual operating costs and charges for supervision. Also to be considered will be the designation of applicant as operator of the well and a charge for risk involved in drilling said well.



CASE 6777: (Continued from August 17, 1977, Examiner Hearing.)

Application of Gulf Energy and Mineral Company for a lease to drill prevention well, also known as dedication and shut-in well, located in the above-mentioned cause, seeks approval for a 60-day period of production and shut-in of the well except the N 1/4 NW 1/4 thereof, located in the 24th, Range 26 West, Township 26 North, Range 26 West, New Mexico, to be drilled and completed in Unit 1, 2, 3, 4, 5, 6, 7, 8, 9, 10, 11, 12, 13, 14, 15, 16, 17, 18, 19, 20, 21, 22, 23, 24, 25, 26, 27, 28, 29, 30, 31, 32, 33, 34, 35, 36, 37, 38, 39, 40, 41, 42, 43, 44, 45, 46, 47, 48, 49, 50, 51, 52, 53, 54, 55, 56, 57, 58, 59, 60, 61, 62, 63, 64, 65, 66, 67, 68, 69, 70, 71, 72, 73, 74, 75, 76, 77, 78, 79, 80, 81, 82, 83, 84, 85, 86, 87, 88, 89, 90, 91, 92, 93, 94, 95, 96, 97, 98, 99, 100, 101, 102, 103, 104, 105, 106, 107, 108, 109, 110, 111, 112, 113, 114, 115, 116, 117, 118, 119, 120, 121, 122, 123, 124, 125, 126, 127, 128, 129, 130, 131, 132, 133, 134, 135, 136, 137, 138, 139, 140, 141, 142, 143, 144, 145, 146, 147, 148, 149, 150, 151, 152, 153, 154, 155, 156, 157, 158, 159, 160, 161, 162, 163, 164, 165, 166, 167, 168, 169, 170, 171, 172, 173, 174, 175, 176, 177, 178, 179, 180, 181, 182, 183, 184, 185, 186, 187, 188, 189, 190, 191, 192, 193, 194, 195, 196, 197, 198, 199, 200, 201, 202, 203, 204, 205, 206, 207, 208, 209, 210, 211, 212, 213, 214, 215, 216, 217, 218, 219, 220, 221, 222, 223, 224, 225, 226, 227, 228, 229, 230, 231, 232, 233, 234, 235, 236, 237, 238, 239, 240, 241, 242, 243, 244, 245, 246, 247, 248, 249, 250, 251, 252, 253, 254, 255, 256, 257, 258, 259, 260, 261, 262, 263, 264, 265, 266, 267, 268, 269, 270, 271, 272, 273, 274, 275, 276, 277, 278, 279, 280, 281, 282, 283, 284, 285, 286, 287, 288, 289, 290, 291, 292, 293, 294, 295, 296, 297, 298, 299, 300, 301, 302, 303, 304, 305, 306, 307, 308, 309, 310, 311, 312, 313, 314, 315, 316, 317, 318, 319, 320, 321, 322, 323, 324, 325, 326, 327, 328, 329, 330, 331, 332, 333, 334, 335, 336, 337, 338, 339, 340, 341, 342, 343, 344, 345, 346, 347, 348, 349, 350, 351, 352, 353, 354, 355, 356, 357, 358, 359, 360, 361, 362, 363, 364, 365, 366, 367, 368, 369, 370, 371, 372, 373, 374, 375, 376, 377, 378, 379, 380, 381, 382, 383, 384, 385, 386, 387, 388, 389, 390, 391, 392, 393, 394, 395, 396, 397, 398, 399, 400, 401, 402, 403, 404, 405, 406, 407, 408, 409, 410, 411, 412, 413, 414, 415, 416, 417, 418, 419, 420, 421, 422, 423, 424, 425, 426, 427, 428, 429, 430, 431, 432, 433, 434, 435, 436, 437, 438, 439, 440, 441, 442, 443, 444, 445, 446, 447, 448, 449, 450, 451, 452, 453, 454, 455, 456, 457, 458, 459, 460, 461, 462, 463, 464, 465, 466, 467, 468, 469, 470, 471, 472, 473, 474, 475, 476, 477, 478, 479, 480, 481, 482, 483, 484, 485, 486, 487, 488, 489, 490, 491, 492, 493, 494, 495, 496, 497, 498, 499, 500, 501, 502, 503, 504, 505, 506, 507, 508, 509, 510, 511, 512, 513, 514, 515, 516, 517, 518, 519, 520, 521, 522, 523, 524, 525, 526, 527, 528, 529, 530, 531, 532, 533, 534, 535, 536, 537, 538, 539, 540, 541, 542, 543, 544, 545, 546, 547, 548, 549, 550, 551, 552, 553, 554, 555, 556, 557, 558, 559, 560, 561, 562, 563, 564, 565, 566, 567, 568, 569, 570, 571, 572, 573, 574, 575, 576, 577, 578, 579, 580, 581, 582, 583, 584, 585, 586, 587, 588, 589, 590, 591, 592, 593, 594, 595, 596, 597, 598, 599, 600, 601, 602, 603, 604, 605, 606, 607, 608, 609, 610, 611, 612, 613, 614, 615, 616, 617, 618, 619, 620, 621, 622, 623, 624, 625, 626, 627, 628, 629, 630, 631, 632, 633, 634, 635, 636, 637, 638, 639, 640, 641, 642, 643, 644, 645, 646, 647, 648, 649, 650, 651, 652, 653, 654, 655, 656, 657, 658, 659, 660, 661, 662, 663, 664, 665, 666, 667, 668, 669, 670, 671, 672, 673, 674, 675, 676, 677, 678, 679, 680, 681, 682, 683, 684, 685, 686, 687, 688, 689, 690, 691, 692, 693, 694, 695, 696, 697, 698, 699, 700, 701, 702, 703, 704, 705, 706, 707, 708, 709, 710, 711, 712, 713, 714, 715, 716, 717, 718, 719, 720, 721, 722, 723, 724, 725, 726, 727, 728, 729, 730, 731, 732, 733, 734, 735, 736, 737, 738, 739, 740, 741, 742, 743, 744, 745, 746, 747, 748, 749, 750, 751, 752, 753, 754, 755, 756, 757, 758, 759, 760, 761, 762, 763, 764, 765, 766, 767, 768, 769, 770, 771, 772, 773, 774, 775, 776, 777, 778, 779, 780, 781, 782, 783, 784, 785, 786, 787, 788, 789, 790, 791, 792, 793, 794, 795, 796, 797, 798, 799, 800, 801, 802, 803, 804, 805, 806, 807, 808, 809, 810, 811, 812, 813, 814, 815, 816, 817, 818, 819, 820, 821, 822, 823, 824, 825, 826, 827, 828, 829, 830, 831, 832, 833, 834, 835, 836, 837, 838, 839, 840, 841, 842, 843, 844, 845, 846, 847, 848, 849, 850, 851, 852, 853, 854, 855, 856, 857, 858, 859, 860, 861, 862, 863, 864, 865, 866, 867, 868, 869, 870, 871, 872, 873, 874, 875, 876, 877, 878, 879, 880, 881, 882, 883, 884, 885, 886, 887, 888, 889, 890, 891, 892, 893, 894, 895, 896, 897, 898, 899, 900, 901, 902, 903, 904, 905, 906, 907, 908, 909, 910, 911, 912, 913, 914, 915, 916, 917, 918, 919, 920, 921, 922, 923, 924, 925, 926, 927, 928, 929, 930, 931, 932, 933, 934, 935, 936, 937, 938, 939, 940, 941, 942, 943, 944, 945, 946, 947, 948, 949, 950, 951, 952, 953, 954, 955, 956, 957, 958, 959, 960, 961, 962, 963, 964, 965, 966, 967, 968, 969, 970, 971, 972, 973, 974, 975, 976, 977, 978, 979, 980, 981, 982, 983, 984, 985, 986, 987, 988, 989, 990, 991, 992, 993, 994, 995, 996, 997, 998, 999, 1000, 1001, 1002, 1003, 1004, 1005, 1006, 1007, 1008, 1009, 1010, 1011, 1012, 1013, 1014, 1015, 1016, 1017, 1018, 1019, 1020, 1021, 1022, 1023, 1024, 1025, 1026, 1027, 1028, 1029, 1030, 1031, 1032, 1033, 1034, 1035, 1036, 1037, 1038, 1039, 1040, 1041, 1042, 1043, 1044, 1045, 1046, 1047, 1048, 1049, 1050, 1051, 1052, 1053, 1054, 1055, 1056, 1057, 1058, 1059, 1060, 1061, 1062, 1063, 1064, 1065, 1066, 1067, 1068, 1069, 1070, 1071, 1072, 1073, 1074, 1075, 1076, 1077, 1078, 1079, 1080, 1081, 1082, 1083, 1084, 1085, 1086, 1087, 1088, 1089, 1090, 1091, 1092, 1093, 1094, 1095, 1096, 1097, 1098, 1099, 1100, 1101, 1102, 1103, 1104, 1105, 1106, 1107, 1108, 1109, 1110, 1111, 1112, 1113, 1114, 1115, 1116, 1117, 1118, 1119, 1120, 1121, 1122, 1123, 1124, 1125, 1126, 1127, 1128, 1129, 1130, 1131, 1132, 1133, 1134, 1135, 1136, 1137, 1138, 1139, 1140, 1141, 1142, 1143, 1144, 1145, 1146, 1147, 1148, 1149, 1150, 1151, 1152, 1153, 1154, 1155, 1156, 1157, 1158, 1159, 1160, 1161, 1162, 1163, 1164, 1165, 1166, 1167, 1168, 1169, 1170, 1171, 1172, 1173, 1174, 1175, 1176, 1177, 1178, 1179, 1180, 1181, 1182, 1183, 1184, 1185, 1186, 1187, 1188, 1189, 1190, 1191, 1192, 1193, 1194, 1195, 1196, 1197, 1198, 1199, 1200, 1201, 1202, 1203, 1204, 1205, 1206, 1207, 1208, 1209, 1210, 1211, 1212, 1213, 1214, 1215, 1216, 1217, 1218, 1219, 1220, 1221, 1222, 1223, 1224, 1225, 1226, 1227, 1228, 1229, 1230, 1231, 1232, 1233, 1234, 1235, 1236, 1237, 1238, 1239, 1240, 1241, 1242, 1243, 1244, 1245, 1246, 1247, 1248, 1249, 1250, 1251, 1252, 1253, 1254, 1255, 1256, 1257, 1258, 1259, 1260, 1261, 1262, 1263, 1264, 1265, 1266, 1267, 1268, 1269, 1270, 1271, 1272, 1273, 1274, 1275, 1276, 1277, 1278, 1279, 1280, 1281, 1282, 1283, 1284, 1285, 1286, 1287, 1288, 1289, 1290, 1291, 1292, 1293, 1294, 1295, 1296, 1297, 1298, 1299, 1300, 1301, 1302, 1303, 1304, 1305, 1306, 1307, 1308, 1309, 1310, 1311, 1312, 1313, 1314, 1315, 1316, 1317, 1318, 1319, 1320, 1321, 1322, 1323, 1324, 1325, 1326, 1327, 1328, 1329, 1330, 1331, 1332, 1333, 1334, 1335, 1336, 1337, 1338, 1339, 1340, 1341, 1342, 1343, 1344, 1345, 1346, 1347, 1348, 1349, 1350, 1351, 1352, 1353, 1354, 1355, 1356, 1357, 1358, 1359, 1360, 1361, 1362, 1363, 1364, 1365, 1366, 1367, 1368, 1369, 1370, 1371, 1372, 1373, 1374, 1375, 1376, 1377, 1378, 1379, 1380, 1381, 1382, 1383, 1384, 1385, 1386, 1387, 1388, 1389, 1390, 1391, 1392, 1393, 1394, 1395, 1396, 1397, 1398, 1399, 1400, 1401, 1402, 1403, 1404, 1405, 1406, 1407, 1408, 1409, 1410, 1411, 1412, 1413, 1414, 1415, 1416, 1417, 1418, 1419, 1420, 1421, 1422, 1423, 1424, 1425, 1426, 1427, 1428, 1429, 1430, 1431, 1432, 1433, 1434, 1435, 1436, 1437, 1438, 1439, 1440, 1441, 1442, 1443, 1444, 1445, 1446, 1447, 1448, 1449, 1450, 1451, 1452, 1453, 1454, 1455, 1456, 1457, 1458, 1459, 1460, 1461, 1462, 1463, 1464, 1465, 1466, 1467, 1468, 1469, 1470, 1471, 1472, 1473, 1474, 1475, 1476, 1477, 1478, 1479, 1480, 1481, 1482, 1483, 1484, 1485, 1486, 1487, 1488, 1489, 1490, 1491, 1492, 1493, 1494, 1495, 1496, 1497, 1498, 1499, 1500, 1501, 1502, 1503, 1504, 1505, 1506, 1507, 1508, 1509, 1510, 1511, 1512, 1513, 1514, 1515, 1516, 1517, 1518, 1519, 1520, 1521, 1522, 1523, 1524, 1525, 1526, 1527, 1528, 1529, 1530, 1531, 1532, 1533, 1534, 1535, 1536, 1537, 1538, 1539, 1540, 1541, 1542, 1543, 1544, 1545, 1546, 1547, 1548, 1549, 1550, 1551, 1552, 1553, 1554, 1555, 1556, 1557, 1558, 1559, 1560, 1561, 1562, 1563, 1564, 1565, 1566, 1567, 1568, 1569, 1570, 1571, 1572, 1573, 1574, 1575, 1576, 1577, 1578, 1579, 1580, 1581, 1582, 1583, 1584, 1585, 1586, 1587, 1588, 1589, 1590, 1591, 1592, 1593, 1594, 1595, 1596, 1597, 1598, 1599, 1600, 1601, 1602, 1603, 1604, 1605, 1606, 1607, 1608, 1609, 1610, 1611, 1612, 1613, 1614, 1615, 1616, 1617, 1618, 1619, 1620, 1621, 1622, 1623, 1624, 1625, 1626, 1627, 1628, 1629, 1630, 1631, 1632, 1633, 1634, 1635, 1636, 1637, 1638, 1639, 1640, 1641, 1642, 1643, 1644, 1645, 1646, 1647, 1648, 1649, 1650, 1651, 1652, 1653, 1654, 1655, 1656, 1657, 1658, 1659, 1660, 1661, 1662, 1663, 1664, 1665, 1666, 1667, 1668, 1669, 1670, 1671, 1672, 1673, 1674, 1675, 1676, 1677, 1678, 1679, 1680, 1681, 1682, 1683, 1684, 1685, 1686, 1687, 1688, 1689, 1690, 1691, 1692, 1693, 1694, 1695, 1696, 1697, 1698, 1699, 1700, 1701, 1702, 1703, 1704, 1705, 1706, 1707, 1708, 1709, 1710, 1711, 1712, 1713, 1714, 1715, 1716, 1717, 1718, 1719, 1720, 1721, 1722, 1723, 1724, 1725, 1726, 1727, 1728, 1729, 1730, 1731, 1732, 1733, 1734, 1735, 1736, 1737, 1738, 1739, 1740, 1741, 1742, 1743, 1744, 1745, 1746, 1747, 1748, 1749, 1750, 1751, 1752, 1753, 1754, 1755, 1756, 1757, 1758, 1759, 1760, 1761, 1762, 1763, 1764, 1765, 1766, 1767, 1768, 1769, 1770, 1771, 1772, 1773, 1774, 1775, 1776, 1777, 1778, 1779, 1780, 1781, 1782, 1783, 1784, 1785, 1786, 1787, 1788, 1789, 1790, 1791, 1792, 1793, 1794, 1795, 1796, 1797, 1798, 1799, 1800, 1801, 1802, 1803, 1804, 1805, 1806, 1807, 1808, 1809, 1810, 1811, 1812, 1813, 1814, 1815, 1816, 1817, 1818, 1819, 1820, 1821, 1822, 1823, 1824, 1825, 1826, 1827, 1828, 1829, 1830, 1831, 1832, 1833, 1834, 1835, 1836, 1837, 1838, 1839, 1840, 1841, 1842, 1843, 1844, 1845, 1846, 1847, 1848, 1849, 1850, 1851, 1852, 1853, 1854, 1855, 1856, 1857, 1858, 1859, 1860, 1861, 1862, 1863, 1864, 1865, 1866, 1867, 1868, 1869, 1870, 1871, 1872, 1873, 1874, 1875, 1876, 1877, 1878, 1879, 1880, 1881, 1882, 1883, 1884, 1885, 1886, 1887, 1888, 1889, 1890, 1891, 1892, 1893, 1894, 1895, 1896, 1897, 1898, 1899, 1900, 1901, 1902, 1903, 1904, 1905, 1906, 1907, 1908, 1909, 1910, 1911, 1912, 1913, 1914, 1915, 1916, 1917, 1918, 1919, 1920, 1921, 1922, 1923, 1924, 1925, 1926, 1927, 1928, 1929, 1930, 1931, 1932, 1933, 1934, 1935, 1936, 1937, 1938, 1939, 1940, 1941, 1942, 1943, 1944, 1945, 1946, 1947, 1948, 1949, 1950, 1951, 1952, 1953, 1954, 1955, 1956, 1957, 1958, 1959, 1960, 1961, 1962, 1963, 1964, 1965, 1966, 1967, 1968, 1969, 1970, 1971, 1972, 1973, 1974, 1975, 1976, 1977, 1978, 1979, 1980, 1981, 1982, 1983, 1984, 1985, 1986, 1987, 1988, 1989, 1990, 1991, 1992, 1993, 1994, 1995, 1996, 1997, 1998, 1999, 2000, 2001, 2002, 2003, 2004, 2005, 2006, 2007, 2008, 2009, 2010, 2011, 2012, 2013, 2014, 2015, 2016, 2017, 2018, 2019, 2020, 2021, 2022, 2023, 2024, 2025, 2026, 2027, 2028, 2029, 2030, 2031, 2032, 2033, 2034, 2035, 2036, 2037, 2038, 2039, 2040, 2041, 2042, 2043, 2044, 2045, 2046, 2047, 2048, 2049, 2050, 2051, 2052, 2053, 2054, 2055, 2056, 2057, 2058, 2059, 2060, 2061, 2062, 2063, 2064, 2065, 2066, 2067, 2068, 2069, 2070, 2071, 2072, 2073, 2074, 2075, 2076, 2077, 2078, 2079, 2080, 2081, 2082, 2083, 2084, 2085, 2086, 2087, 2088, 2089, 2090, 2091, 2092, 2093, 2094, 2095, 2096, 2097, 2098, 2099, 2100, 2101, 2102, 2103, 2104, 2105, 2106, 2107, 2108, 2109, 2110, 2111, 2112, 2113, 2114, 2115, 2116, 2117, 2118, 2119, 2120, 2121, 2122, 2123, 2124, 2125, 2126, 2127, 2128, 2129, 2130, 2131, 2132, 2133, 2134, 2135, 2136, 2137, 2138, 2139, 2140, 2141, 2142, 2143, 2144, 2145, 2146, 2147, 2148, 2149, 2150, 2151, 2152, 2153, 2154, 2155, 2156, 2157, 2158, 2159, 2160, 2161, 2162, 2163, 2164, 2165, 2166, 2167, 2168, 2169, 2170, 2171, 2172, 2173, 2174, 2175, 2176, 2177, 2178, 2179, 2180, 2181, 2182, 2183, 2184, 2185, 2186, 2187, 2188, 2189, 2190, 2191, 2192, 2193, 2194, 2195, 2196, 2197, 2198, 2199, 2200

# Memo

Case 6016

From

LYNN  
TESCHENDORF

To

Aug. 31

Land Oil Co.

Garner Well No. 1

Unit D

Sec 23, T14S, R25E

Chavez County

OIL CONSERVATION COMMISSION-SANTA FE

DRAFT

BEFORE THE OIL CONSERVATION COMMISSION  
OF THE STATE OF NEW MEXICO

dr/  
IN THE MATTER OF THE HEARING  
CALLED BY THE OIL CONSERVATION  
COMMISSION OF NEW MEXICO FOR  
THE PURPOSE OF CONSIDERING:

CASE NO. 6016

Order No. R- 5535

IN THE MATTER OF THE HEARING CALLED BY THE OIL CONSERVATION COMMISSION  
ON ITS OWN MOTION TO PERMIT LAND OIL COMPANY, AMERICAN EMPLOYERS'  
INSURANCE COMPANY, AND ALL OTHER INTERESTED PARTIES TO APPEAR AND  
SHOW CAUSE WHY THE GARNER WELL NO. 1 LOCATED IN UNIT D OF SECTION 23,  
TOWNSHIP 14 SOUTH, RANGE 25 EAST, CHAVES COUNTY, NEW MEXICO, SHOULD  
NOT BE PLUGGED AND ABANDONED IN ACCORDANCE WITH A COMMISSION-APPROVED  
PLUGGING PROGRAM.

ORDER OF THE COMMISSION

BY THE COMMISSION:

This cause came on for hearing at 9 a.m. on September 14, 1977,  
at Santa Fe, New Mexico, before Examiner Richard L. Stamets.

NOW, on this day of September, 1977, the Commission,  
a quorum being present, having considered the record and the recom-  
mendations of the Examiner, and being fully advised in the premises,

FINDS:

That the applicant's request for dismissal should be  
granted.

IT IS THEREFORE ORDERED:

That Case No. 6016 is hereby dismissed.

DONE at Santa Fe, New Mexico, on the day and year hereinabove  
designated.

No. 481748

## RECEIPT FOR CERTIFIED MAIL—30¢

SENT TO Caprock Agency, Inc.		POSTMARK OR DATE
STREET AND NO. P. O. Box 635		
P. O., STATE, AND ZIP CODE Lovington, New Mexico 88260		
EXTRA SERVICES FOR ADDITIONAL FEES		
Return Receipt Shows to whom and date delivered <input type="checkbox"/> 10¢ fee	Shows to whom, date, and where delivered <input type="checkbox"/> 35¢ fee	Deliver to Addressee Only <input type="checkbox"/> 50¢ fee
POD Form 3800 Mar. 1966 NO INSURANCE COVERAGE PROVIDED— (See other side) NOT FOR INTERNATIONAL MAIL		

No. 481752

## RECEIPT FOR CERTIFIED MAIL—30¢

SENT TO Land Oil Company, Inc.		POSTMARK OR DATE
STREET AND NO. P. O. Box 1201		
P. O., STATE, AND ZIP CODE Lovington, New Mexico 88260		
EXTRA SERVICES FOR ADDITIONAL FEES		
Return Receipt Shows to whom and date delivered <input type="checkbox"/> 10¢ fee	Shows to whom, date, and where delivered <input type="checkbox"/> 35¢ fee	Deliver to Addressee Only <input type="checkbox"/> 50¢ fee
POD Form 3800 Mar. 1966 NO INSURANCE COVERAGE PROVIDED— (See other side) NOT FOR INTERNATIONAL MAIL		

U.S. POSTAL SERVICE  
OFFICIAL BUSINESSPENALTY FOR PRIVATE  
USE TO AVOID PAYMENT  
OF POSTAGE 300  
AM  
1977

Postmark of Delivering Office

## SENDER INSTRUCTIONS

- Print in the space below your name, address, including ZIP Code.
- If special services are desired, check block(s) on other side.
  - Seal on gummed ends and attach to back of article.

RETURN  
TOPOD Form 3811  
June 1973

OIL CONSERVATION COMMISSION

Box 2088

SANTA FE, NEW MEXICO 87501

Case 6016

SENDER: Be sure to follow instructions on other side

PLEASE FURNISH SERVICE(S) INDICATED BY CHECKED BLOCK(S)  
(Additional charges required for these services)☐ Show address  
where delivered☐ Deliver ONLY  
to addressee

## RECEIPT

Received the numbered article described below

REGISTERED NO.

CERTIFIED NO.

481748

INSURED NO.

DATE DELIVERED

8-22-77

SIGNATURE OR NAME OF ADDRESSEE (Must always be filled in)

W. N. Walker

SIGNATURE OF ADDRESSEE'S AGENT, IF ANY

SHOW WHERE DELIVERED (Only if requested, and include ZIP Code)

# OPTIONAL SERVICES

Registered receipt (10¢ or 35¢)  
 Delivery to addressee only—50¢  
 Special delivery

1. Attach the optional service label on the left portion of the article, and present the article at a post office.
2. If the optional service label is attached to the left portion of the article, the gummed stub on the left portion of the article must be attached to the right portion of the article.
3. If the optional service label is attached to the left portion of the article, the gummed stub on the left portion of the article must be attached to the right portion of the article.
4. If the optional service label is attached to the left portion of the article, the gummed stub on the left portion of the article must be attached to the right portion of the article.
5. If the optional service label is attached to the left portion of the article, the gummed stub on the left portion of the article must be attached to the right portion of the article.

# OPTIONAL SERVICES

Registered receipt (10¢ or 35¢)  
 Delivery to addressee only—50¢  
 Special delivery

1. Attach the optional service label on the left portion of the article, and present the article at a post office.
2. If the optional service label is attached to the left portion of the article, the gummed stub on the left portion of the article must be attached to the right portion of the article.
3. If the optional service label is attached to the left portion of the article, the gummed stub on the left portion of the article must be attached to the right portion of the article.
4. If the optional service label is attached to the left portion of the article, the gummed stub on the left portion of the article must be attached to the right portion of the article.
5. If the optional service label is attached to the left portion of the article, the gummed stub on the left portion of the article must be attached to the right portion of the article.

**SENDER: Be sure to follow instructions on other side**

**PLEASE FURNISH SERVICE(S) INDICATED BY CHECKED BLOCK(S)**  
 (Additional charges required for these services)

☐ Show address  
 where delivered



☐ Deliver ONLY  
 to addressee

## RECEIPT

Received the numbered article described below

REGISTERED NO.	SIGNATURE OR NAME OF ADDRESSEE (Must always be filled in)
CERTIFIED NO. 481752	<i>Land Oil Co.</i>
INSURED NO.	SIGNATURE OF ADDRESSEE'S AGENT, IF ANY
DATE DELIVERED 8-24-77	<i>Don Sanford</i>
	SHOW WHERE DELIVERED (Only if requested, and include ZIP Code)

U.S. POSTAL SERVICE  
 OFFICIAL BUSINESS



Postmark of Delivering Office

## SENDER INSTRUCTIONS

- Print in the space below your name, address, including ZIP Code.
- If special services are desired, check block(s) on other side.
  - Moisten gummed ends and attach to back of article.

**RETURN  
 TO**

PS Form 3811  
 June 1973

**OIL CONSERVATION COMMISSION  
 POST OFFICE BOX 2088  
 SANTA FE, NEW MEXICO 87501**

Case 6016

