

CASE 6297: SOUTHEASTERN NEW MEXICO  
NOMENCLATURE CASE FOR AUGUST, 1978

CASE NO.

62 97

---

APPLICATION,  
TRANSCRIPTS,  
SMALL EXHIBITS,

ETC.

SALLY WALTON BOYD

CERTIFIED SHORTHAND REPORTER

730 Bishop's Lodge Road • Phone (505) 988-5404  
Santa Fe, New Mexico 87501

Page 1

STATE OF NEW MEXICO  
ENERGY AND MINERALS DEPARTMENT  
OIL CONSERVATION DIVISION  
State Land Office Building  
Santa Fe, New Mexico  
16 August 1978

EXAMINER HEARING

IN THE MATTER OF:

The hearing called by the Oil Conservation ) CASE  
Division on its own motion for an order ) 6297  
creating, contracting, and extending certain )  
pools in Chaves, Eddy, and Lea Counties, )  
New Mexico. )

BEFORE: Richard L. Stamets

TRANSCRIPT OF HEARING

A P P E A R A N C E S

for the Oil Conservation  
Division:

Lynn Teschendorf, Esq.  
Legal Counsel for the Division  
State Land Office Bldg.  
Santa Fe, New Mexico 87501

I N D E X

CARL ULVOG

Direct Examination by Ms. Teschendorf

3

E X H I B I T S

Division Exhibit One, Document

4

SALLY WALTON BOYD  
CERTIFIED SHORTHAND REPORTER  
730 Bishop's Lodge Road • Phone (505) 988-3404  
Santa Fe, New Mexico 87501



SALLY WALTON BOYD  
CERTIFIED SHORTHAND REPORTER  
730 Bishop's Lodge Road • Phone (505) 988-3404  
Santa Fe, New Mexico 87501

Page 3

1 MR. STAMETS: Call next Case 6297, being in the  
2 matter of a hearing called by the Oil Conservation Division  
3 on its own motion for an order creating, contracting, and  
4 extending certain pools in Chaves, Eddy, and Lea Counties,  
5 New Mexico.

6 Call for appearances in this case.

7 MS. TESCHENDORF: Lynn Teschendorf, appearing on  
8 behalf of the Division. I have one witness.

9 (Witness sworn.)

10 CARL ULVOG

11 being called as a witness and having been duly sworn upon  
12 his oath, testified as follows, to-wit:  
13

14 DIRECT EXAMINATION

15 BY MS. TESCHENDORF:

16 Q Will you please state your name, by whom you're  
17 employed and in what capacity?

18 A Carl Ulvog, Senior Geologist for the Oil Con-  
19 servation Commission, based here in Santa Fe.

20 Q Are you prepared to make recommendations to the  
21 Examiner concerning the nomenclature of certain pools in  
22 Chaves, Eddy, and Lea Counties, New Mexico?

23 A Yes, I am.

24 Q Are your recommendations prepared in the form  
25

SALLY WALTON BOYD  
CERTIFIED SHORTHAND REPORTER  
730 Bishop's Lodge Road • Phone (505) 988-1404  
Santa Fe, New Mexico 87501

1 of an exhibit?

2 A. They are.

3 Q. Would you please refer to that exhibit, I believe  
4 Exhibit One?

5 A. Yes, that's correct.

6 Q. And to the docket that has been prepared and  
7 distributed at this hearing and point out any substantial  
8 differences between the two?

9 A. There are no differences between the docket and  
10 the advertisement, in what we're proposing here today, with  
11 one exception.

12 In both the advertisement and the docket we  
13 proposed to extend the White City-Pennsylvanian Gas Pool  
14 in Eddy County, and we are now proposing to dismiss that  
15 portion of the docket. That would be paragraph LL.

16 Q. There are no other differences?

17 A. There are no other differences.

18 Q. Do you have anything further?

19 A. I have nothing further.

20 MS. TESCHENDORF: At this time I'll offer Ex-  
21 hibit One.

22 MR. STAMETS: Exhibit One will be admitted.

23 MS. TESCHENDORF: I have nothing further.

24 MR. STAMETS: Any questions of this witness?

25 He may be excused. Anything further in this case? The  
case will be taken under advisement. (Hearing concluded.)

REPORTER'S CERTIFICATE

I, SALLY WALTON BOYD, a Court Reporter, DO HEREBY CERTIFY that the foregoing and attached Transcript of Hearing before the Oil Conservation Division was reported by me; that the said transcript is a full, true, and correct record of the hearing, prepared by me to the best of my ability, skill, and knowledge, from my notes taken at the time of the hearing.

Sally Walton Boyd CSR  
Sally Walton Boyd, C.S.R.

I do hereby certify that the foregoing is a complete record of the proceedings in the Examiner hearing of Case No. 6297, heard by me on 8/16, 1978.  
Richard H. Stamm, Examiner  
New Mexico Oil Conservation Commission

SALLY WALTON BOYD  
CERTIFIED SHORTHAND REPORTER  
730 Bishop's Lodge Road • Phone (505) 938-3404  
Santa Fe, New Mexico 87501

STATE OF NEW MEXICO  
ENERGY AND MINERALS DEPARTMENT  
OIL CONSERVATION DIVISION  
State Land Office Building  
Santa Fe, New Mexico  
16 August 1978

EXAMINER HEARING

IN THE MATTER OF:

The hearing called by the Oil Conservation  
Division on its own motion for an order  
creating, contracting, and extending certain  
pools in Chaves, Eddy, and Lea Counties,  
New Mexico.

CASE  
6297

BEFORE: Richard L. Stamets

TRANSCRIPT OF HEARING

A P P E A R A N C E S

For the Oil Conservation  
Division:

Lynn Teschendorf, Esq.  
Legal Counsel for the Division  
State Land Office Bldg.  
Santa Fe, New Mexico 87501

SALLY WALTON BOYD  
CERTIFIED SHORTHAND REPORTER  
730 Bishop's Lodge Road • Phone (505) 981-3404  
Santa Fe, New Mexico 87501

I N D E X

CARL ULVOG

Direct Examination by Ms Teschendorf

3

E X H I B I T S

Division Exhibit One, Document

4

SALLY WALTON BOYD

CERTIFIED SHORTHAND REPORTER

730 Bishop's Lodge Road • Phone (505) 988-3104  
Santa Fe, New Mexico 87501

1 MR. STAMETS: Call next Case 6297, being in the  
2 matter of a hearing called by the Oil Conservation Division  
3 on its own motion for an order creating, contracting, and  
4 extending certain pools in Chaves, Eddy, and Lea Counties,  
5 New Mexico.

6 Call for appearances in this case.

7 MS. TESCHENDORF: Lynn Teschendorf, appearing on  
8 behalf of the Division. I have one witness.

9 (Witness sworn.)

10  
11 CARL ULVOG

12 being called as a witness and having been duly sworn upon  
13 his oath, testified as follows, to-wit:

14  
15 DIRECT EXAMINATION

16 BY MS. TESCHENDORF:

17 Q Will you please state your name, by whom you're  
18 employed and in what capacity?

19 A Carl Ulvog, Senior Geologist for the Oil Con-  
20 servation Commission, based here in Santa Fe.

21 Q Are you prepared to make recommendations to the  
22 Examiner concerning the nomenclature of certain pools in  
23 Chaves, Eddy, and Lea Counties, New Mexico?

24 A Yes, I am.

25 Q Are your recommendations prepared in the form

1 of an exhibit?

2 A They are.

3 Q Would you please refer to that exhibit, I believe  
4 Exhibit One?

5 A Yes, that's correct.

6 Q And to the docket that has been prepared and  
7 distributed at this hearing and point out any substantial  
8 differences between the two?

9 A There are no differences between the docket and  
10 the advertisement, in what we're proposing here today, with  
11 one exception.

12 In both the advertisement and the docket we  
13 proposed to extend the White City-Pennsylvanian Gas Pool  
14 in Eddy County, and we are now proposing to dismiss that  
15 portion of the docket. That would be paragraph LL.

16 Q There are no other differences?

17 A There are no other differences.

18 Q Do you have anything further?

19 A I have nothing further.

20 MS. TESCHENDORF: At this time I'll offer Ex-  
21 hibit One.

22 MR. STAMETS: Exhibit One will be admitted.

23 MS. TESCHENDORF: I have nothing further.

24 MR. STAMETS: Any questions of this witness?

25 He may be excused. Anything further in this case? The  
case will be taken under advisement. (Hearing concluded.)

## REPORTER'S CERTIFICATE

I, SALLY WALTON BOYD, a Court Reporter, DO HEREBY CERTIFY that the foregoing and attached Transcript of Hearing before the Oil Conservation Division was reported by me; that the said transcript is a full, true, and correct record of the hearing, prepared by me to the best of my ability, skill, and knowledge, from my notes taken at the time of the hearing.

Sally Walton Boyd, C.S.R.

I do hereby certify that the foregoing is a complete record of the proceedings in the Examiner hearing of Case No. 6297, heard by me on 8-7-76 1978, Examined by Richard H. Clum, Examiner, New Mexico Oil Conservation Commission

SALLY WALTON BOYD

CERTIFIED SHORTHAND REPORTER

730 Bishop's Lodge Road - Phone (505) 888-3404  
Santa Fe, New Mexico 87501



STATE OF NEW MEXICO  
ENERGY AND MINERALS DEPARTMENT  
OIL CONSERVATION DIVISION

IN THE MATTER OF THE HEARING  
CALLED BY THE OIL CONSERVATION  
DIVISION FOR THE PURPOSE OF  
CONSIDERING:

CASE NO. 6297  
Order No. R-5781

THE APPLICATION OF THE OIL CONSERVATION  
DIVISION UPON ITS OWN MOTION FOR AN ORDER  
CREATING, CONTRACTING, AND EXTENDING  
CERTAIN POOLS IN CHAVES, EDDY, AND LEA  
COUNTIES, NEW MEXICO.

ORDER OF THE DIVISION

BY THE DIVISION:

This cause came on for hearing at 9:00 a.m. on August 16, 1978, at Santa Fe, New Mexico, before Examiner Richard L. Stamets.

NOW, on this 18th day of August, 1978, the Division Director, having considered the testimony, the record, and the recommendations of the Examiner, and being fully advised in the premises,

FINDS:

(1) That due public notice having been given as required by law, the Division has jurisdiction of this cause and the subject matter thereof.

(2) That there is need for the creation of a new gas pool in Eddy County, New Mexico, for the production of gas from the Atoka formation, said pool to bear the designation of Indian Flats-Atoka Gas Pool. Said Indian Flats-Atoka Gas Pool was discovered by the Perry R. Bass Big Eddy Unit No. 41 located in Unit J of Section 35, Township 21 South, Range 28 East, NMPM. It was completed January 28, 1978, in the Atoka formation. The top of the perforations is at 11,419 feet.

(3) That there is need for the creation of a new oil pool in Chaves County, New Mexico, for the production of oil from the San Andres formation, said pool to bear the designation of South Lonesome-San Andres Pool. Said South Lonesome-San Andres Pool was discovered by the Flag-Redfern Oil Company

Wilson Well No. 1 located in Unit A of Section 31, Township 8 South, Range 32 East, NMPM. It was completed in the San Andres formation on March 23, 1978. The top of the perforations is at 4094 feet.

(4) That there is need for the creation of a new gas pool in Chaves County, New Mexico, for the production of gas from the Morrow formation, said pool to bear the designation of Many Gates-Morrow Gas Pool. Said Many Gates-Morrow Gas Pool was discovered by the Amoco Production Company DQ Well No. 1 located in Unit C of Section 32, Township 9 South, Range 30 East, NMPM. It was completed in the Morrow formation on March 15, 1978. The top of the perforations is at 9,342 feet.

(5) That there is need for the creation of a new gas pool in Eddy County, New Mexico, for the production of gas from the Wolfcamp formation, said pool to bear the designation of Millman-Wolfcamp Gas Pool. Said Millman-Wolfcamp Gas Pool was discovered by the Depco, Inc. DHY State B Well No. 1 located in Unit L of Section 11, Township 19 South, Range 28 East, NMPM. It was completed in the Wolfcamp formation on December 8, 1977. The top of the perforations is at 8,870 feet.

(6) That there is need for the creation of a new gas pool in Lea County, New Mexico, for the production of gas from the Morrow formation, said pool to bear the designation of South Shoe Bar-Morrow Gas Pool. Said South Shoe Bar-Morrow Gas Pool was discovered by the HNG Oil Company Shoe Bar Ranch "3" Well No. 1 located in Unit C of Section 3, Township 17 South, Range 35 East, NMPM. It was completed in the Morrow formation on April 24, 1978. The top of the perforations is at 12,839 feet.

(7) That there is need for the creation of a new oil pool in Lea County, New Mexico, for the production of oil from the Strawn formation, said pool to bear the designation of Wilson-Strawn Pool. Said Wilson-Strawn Pool was discovered by the Dorchester Exploration, Inc. Wilson State Com Well No. 1 located in Unit I of Section 13, Township 21 South, Range 34 East, NMPM. It was completed in the Strawn formation on May 23, 1978. The top of the perforations is at 11,156 feet.

(8) That there is need for the contraction of the vertical limits of the Wilson-Pennsylvanian Gas Pool to the Morrow formation only and the redesignation of said Wilson-Pennsylvanian Gas Pool as the Wilson-Morrow Gas Pool. This

-3-

Case No. 6297

Order No. R-5781

contraction is necessary because of the completion of a Strawn oil well in same pool acreage.

(9) That the proposed extension of the White City-Pennsylvanian Gas Pool in Eddy County, New Mexico, should be dismissed due to an error in advertising.

(10) That there is need for certain extensions to the Cato-San Andres Pool, and the Tom-Tom San Andres Pool both in Chaves County, New Mexico, and the Avalon-Upper Pennsylvanian Gas Pool, the Avalon-Strawn Gas Pool, the Burton Flat-Morrow Gas Pool, the East Burton Flat-Atoka Gas Pool, the South Carlsbad-Morrow Gas Pool, the Cemetery-Morrow Gas Pool, the Eagle Creek-Strawn Gas Pool, the Hoag Tank-Morrow Gas Pool, the South Millman-Morrow Gas Pool, the Red Lake-Queen-Grayburg-San Andres Pool, and the Revelation-Morrow Gas Pool, all in Eddy County, New Mexico, and the Austin-Mississippian Gas Pool, the South Bell Lake-Morrow Gas Pool, the Blinebry Oil and Gas Pool, the Buffalo-Pennsylvanian Gas Pool, the Comanche Stateline-Yates Pool, the Drinkard Pool, the E-K Bone Springs Pool, the Grayburg Jackson-Queen-Grayburg-San Andres-Seven Rivers Pool, the Justis-Blinebry Pool, the West King-Pennsylvanian Pool, the South Leonard-Queen Pool, the Maljamar-Grayburg-San Andres Pool, the Sand Springs-Devonian Pool, the North Teague-Devonian Pool, the Wantz-Abo Pool, the Wantz-Granite Wash Pool, and the Warren-Tubb Gas Pool, all in Lea County, New Mexico.

IT IS THEREFORE ORDERED:

(a) That a new pool in Eddy County, New Mexico, classified as a gas pool for Atoka production, is hereby created and designated as the Indian Flats-Atoka Gas Pool, consisting of the following described area:

TOWNSHIP 21 SOUTH, RANGE 28 EAST, NMPM  
Section 35: E/2

(b) That a new pool in Chaves County, New Mexico, classified as an oil pool for San Andres production, is hereby created and designated as the South Lonesome-San Andres Pool, consisting of the following described area:

TOWNSHIP 8 SOUTH, RANGE 32 EAST, NMPM  
Section 31: NE/4

-4-

Case No. 6297  
Order No. R-5781

(c) That a new pool in Chaves County, New Mexico, classified as a gas pool for Morrow production, is hereby created and designated as the Many Gates-Morrow Gas Pool, consisting of the following described area:

TOWNSHIP 9 SOUTH, RANGE 30 EAST, NMPM  
Section 32: N/2

(d) That a new pool in Eddy County, New Mexico, classified as a gas pool for Wolfcamp production, is hereby created and designated as the Millman-Wolfcamp Gas Pool, consisting of the following described area:

TOWNSHIP 19 SOUTH, RANGE 28 EAST, NMPM  
Section 11: W/2

(e) That a new pool in Lea County, New Mexico, classified as a gas pool for Morrow production, is hereby created and designated as the South Shoe Bar-Morrow Gas Pool, consisting of the following described area:

TOWNSHIP 17 SOUTH, RANGE 35 EAST, NMPM  
Section 3: N/2

(f) That a new pool in Lea County, New Mexico, classified as an oil pool for Strawn production, is hereby created and designated as the Wilson-Strawn Pool, consisting of the following described area:

TOWNSHIP 21 SOUTH, RANGE 34 EAST, NMPM  
Section 13: SE/4

(g) That the vertical limits of the Wilson-Pennsylvanian Gas Pool in Lea County, New Mexico, are hereby contracted to include the Morrow formation only and said Wilson-Pennsylvanian Gas Pool is hereby redesignated the Wilson-Morrow Gas Pool.

(h) That the Austin-Mississippian Gas Pool in Lea County, New Mexico, as heretofore classified, defined, and described, is hereby extended to include therein:

TOWNSHIP 14 SOUTH, RANGE 36 EAST, NMPM  
Section 16: SW/4  
Section 17: SE/4

(i) That the Avalon-Upper Pennsylvanian Gas Pool in Eddy County, New Mexico, as heretofore classified, defined,

-5-

Case No. 6297  
Order No. R-5781

and described, is hereby extended to include therein:

TOWNSHIP 21 SOUTH, RANGE 26 EAST, NMPM  
Section 10: W/2

(j) That the Avalon-Strawn Gas Pool in Eddy County, New Mexico, as heretofore classified, defined, and described, is hereby extended to include therein:

TOWNSHIP 21 SOUTH, RANGE 26 EAST, NMPM  
Section 3: S/2  
Section 10: W/2

(k) That the South Bell Lake-Morrow Gas Pool in Lea County, New Mexico, as heretofore classified, defined, and described, is hereby extended to include therein:

TOWNSHIP 24 SOUTH, RANGE 34 EAST, NMPM  
Section 7: S/2  
Section 18: N/2

(l) That the Blinebry Oil and Gas Pool in Lea County, New Mexico, as heretofore classified, defined, and described, is hereby extended to include therein:

TOWNSHIP 20 SOUTH, RANGE 38 EAST, NMPM  
Section 29: NE/4

(m) That the Buffalo-Pennsylvanian Gas Pool in Lea County, New Mexico, as heretofore classified, defined, and described, is hereby extended to include therein:

TOWNSHIP 19 SOUTH, RANGE 33 EAST, NMPM  
Section 5: SW/4  
Section 6: SE/4

(n) That Burton Flat-Morrow Gas Pool in Eddy County, New Mexico, as heretofore classified, defined, and described, is hereby extended to include therein:

TOWNSHIP 20 SOUTH, RANGE 27 EAST, NMPM  
Section 14: E/2

(o) That the East Burton Flat-Atoka Gas Pool in Eddy County, New Mexico, as heretofore classified, defined, and described, is hereby extended to include therein:

TOWNSHIP 20 SOUTH, RANGE 29 EAST, NMPM  
Section 16: E/2  
Section 20: N/2  
Section 21: N/2

-6-

Case No. 6297  
Order No. R-5781

(p) That the South Carlsbad-Morrow Gas Pool in Eddy County, New Mexico, as heretofore classified, defined, and described, is hereby extended to include therein:

TOWNSHIP 22 SOUTH, RANGE 27 EAST, NMPM  
Section 29: E/2

TOWNSHIP 23 SOUTH, RANGE 27 EAST, NMPM  
Section 21: N/2

(q) That the Cato-San Andres Pool in Chaves County, New Mexico, as heretofore classified, defined, and described, is hereby extended to include therein:

TOWNSHIP 8 SOUTH, RANGE 30 EAST, NMPM  
Section 32: SW/4

(r) That the Cemetery-Morrow Gas Pool in Eddy County, New Mexico, as heretofore classified, defined, and described, is hereby extended to include therein:

TOWNSHIP 19 SOUTH, RANGE 25 EAST, NMPM  
Section 20: S/2  
Section 21: S/2  
Section 28: N/2

TOWNSHIP 20 SOUTH, RANGE 24 EAST, NMPM  
Section 36: N/2

(s) That the Comanche Stateline-Yates Pool in Lea County, New Mexico, as heretofore classified, defined, and described, is hereby extended to include therein:

TOWNSHIP 26 SOUTH, RANGE 36 EAST, NMPM  
Section 28: N/2

(t) That the Drinkard Pool in Lea County, New Mexico, as heretofore classified, defined, and described, is hereby extended to include therein:

TOWNSHIP 22 SOUTH, RANGE 37 EAST, NMPM  
Section 7: E/2 and SW/4

(u) That the Eagle Creek-Strawn Gas Pool in Eddy County, New Mexico, as heretofore classified, defined, and described, is hereby extended to include therein:

TOWNSHIP 18 SOUTH, RANGE 26 EAST, NMPM  
Section 5: W/2  
Section 6: E/2

-7-

Case No. 6297  
Order No. R-5781

(v) That the E-K Bone Springs Pool in Lea County, New Mexico, as heretofore classified, defined, and described, is hereby extended to include therein:

TOWNSHIP 18 SOUTH, RANGE 34 EAST, NMPM

Section 32: NE/4

Section 33: W/2

(w) That the Grayburg Jackson-Seven Rivers-Queen-Grayburg-San Andres Pool in Lea County, New Mexico, as heretofore classified, defined, and described, is hereby extended to include therein:

TOWNSHIP 16 SOUTH, RANGE 32 EAST, NMPM

Section 31: N/2

(x) That the Hoag Tank-Morrow Gas Pool in Eddy County, New Mexico, as heretofore classified, defined, and described, is hereby extended to include therein:

TOWNSHIP 19 SOUTH, RANGE 24 EAST, NMPM

Section 15: S/2

(y) That the Justis-Blinbry Pool in Lea County, New Mexico, as heretofore classified, defined, and described, is hereby extended to include therein:

TOWNSHIP 25 SOUTH, RANGE 37 EAST, NMPM

Section 3: E/2 SE/4

(z) That the West King-Pennsylvanian Pool in Lea County, New Mexico, as heretofore classified, defined, and described, is hereby extended to include therein:

TOWNSHIP 14 SOUTH, RANGE 37 EAST, NMPM

Section 8: NW/4

(aa) That the South Leonard-Queen Pool in Lea County, New Mexico, as heretofore classified, defined, and described, is hereby extended to include therein:

TOWNSHIP 26 SOUTH, RANGE 37 EAST, NMPM

Section 13: NW/4

Section 14: W/2

(bb) That the Maljamar-Grayburg-San Andres Pool in Lea County, New Mexico, as heretofore classified, defined, and described, is hereby extended to include therein:

-8-

Case No. 6297  
Order No. R-5781

TOWNSHIP 17 SOUTH, RANGE 33 EAST, NMPM  
Section 11: SE/4

(cc) That the South Millman-Morrow Gas Pool in Eddy County, New Mexico, as heretofore classified, defined, and described, is hereby extended to include therein:

TOWNSHIP 19 SOUTH, RANGE 28 EAST, NMPM  
Section 20: S/2  
Section 29: N/2

(dd) That the Red Lake Queen-Grayburg-San Andres Pool in Eddy County, New Mexico, as heretofore classified, defined, and described, is hereby extended to include therein:

TOWNSHIP 17 SOUTH, RANGE 27 EAST, NMPM  
Section 13: W/2 SE/4 and NE/4 SE/4

TOWNSHIP 17 SOUTH, RANGE 28 EAST, NMPM  
Section 18: SW/4

(ee) That the Revelation-Morrow Gas Pool in Eddy County, New Mexico, as heretofore classified, defined, and described, is hereby extended to include therein:

TOWNSHIP 22 SOUTH, RANGE 25 EAST, NMPM  
Section 10: E/2

(ff) That the Sand Springs-Devonian Pool in Lea County, New Mexico, as heretofore classified, defined, and described, is hereby extended to include

TOWNSHIP 11 SOUTH, RANGE 34 EAST, NMPM  
Section 2: SE/4

(gg) That the North Teague-Devonian Pool in Lea County, New Mexico, as heretofore classified, defined, and described, is hereby extended to include therein:

TOWNSHIP 23 SOUTH, RANGE 37 EAST, NMPM  
Section 27: NE/4

(hh) That The Tom-Tom San Andres Pool in Chaves County, New Mexico, as heretofore classified, defined, and described, is hereby extended to include therein:

TOWNSHIP 7 SOUTH, RANGE 31 EAST, NMPM  
Section 33: W/2



-9-

Case No. 6297  
Order No. R-5781

(ii) That the Wantz-Abo Pool in Lea County, New Mexico, as heretofore classified, defined, and described, is hereby extended to include therein:

TOWNSHIP 22 SOUTH, RANGE 37 EAST, NMPM  
Section 3: NE/4

(jj) That the Wantz-Granite Wash Pool in Lea County, New Mexico, as heretofore classified, defined, and described, is hereby extended to include therein:

TOWNSHIP 21 SOUTH, RANGE 37 EAST, NMPM  
Section 35: NE/4

(kk) That the Warren-Tubb Gas Pool in Lea County, New Mexico, as heretofore classified, defined, and described, is hereby extended to include therein:

TOWNSHIP 20 SOUTH, RANGE 38 EAST, NMPM  
Section 28: NW/4  
Section 29: NE/4

(ll) That the proposed extension to the White City-Pennsylvanian Gas Pool in Eddy County, New Mexico, is hereby dismissed.


IT IS FURTHER ORDERED:

(1) That, pursuant to Section 65-3-14.5, NMSA 1953, contained in Chapter 271, Laws of 1969, any well which, by virtue of any of the above pool extensions, is subject to pool rules, providing for spacing or proration units larger than the one which is presently dedicated thereto, shall have 60 days from the effective date of this order in which to file new Forms C-102 dedicating a standard unit for the pool to said well, or to obtain a non-standard unit approved by the Division. Pending such compliance, the well shall receive a maximum allowable in the same proportion to a standard allowable for the pool that the acreage dedicated to the well bears to a standard unit for the pool. Failure to file Form C-102 dedicating a standard unit to the well or to obtain a non-standard unit approved by the Division within said 60-day period shall subject the well to cancellation of allowable.

(2) That the effective date of this order and all creations, contractions, and extensions included herein shall be September 1, 1978.

-10-  
Case No. 6297  
Order No. R-5781

DONE at Santa Fe, New Mexico, on the day and year  
hereinabove designated.



STATE OF NEW MEXICO  
OIL CONSERVATION DIVISION

*Joe D. Ramey*  
JOE D. RAMEY,  
Director

dr/

CASE 6287: (Continued from August 2, 1978, Examiner Hearing)

Application of Jack A. Cole for an unorthodox gas well location, Sandoval County, New Mexico. Applicant, in the above-styled cause, seeks approval for the unorthodox location of his Apache Flats Well No. 11, located 1712 feet from the South line and 1223 feet from the East line of Section 28, Township 23 North, Range 4 West, Ballard-Pictured Cliffs Pool, Sandoval County, New Mexico.

CASE 6295: Application of Yates Petroleum Corporation for special pool rules, Lea County, New Mexico. Applicant, in the above-styled cause, seeks the promulgation of special pool rules for the Austin-Mississippian Gas Pool, Lea County, New Mexico, to provide for 320-acre spacing rather than 160 acres. In the absence of objection, this pool will be placed on the standard 320-acre spacing for deep gas pools.

In the alternative, the applicant seeks to limit the 160-acre spacing rules of said Austin-Mississippian Gas Pool to the present horizontal limits of the pool.

CASE 6296: Application of Texaco Inc. for an unorthodox location and simultaneous dedication, Lea County, New Mexico. Applicant, in the above-styled cause, seeks approval for the unorthodox location of its A. H. Blinbry Fed. (NCT-4) Well No. 3 located 700 feet from the South line and 2100 feet from the East line of Section 31, Township 22 South, Range 38 East, Tubb Gas Pool, Lea County, New Mexico, the S/2 S/2 of said Section 31 to be simultaneously dedicated to the aforesaid well and to applicant's A. H. Blinbry Fed. (NCT-4) Well No. 1 located in Unit F of said Section 31.

CASE 6297: In the matter of the hearing called by the Oil Conservation Division on its own motion for an order creating, contracting, and extending certain pools in Chaves, Eddy, and Lea Counties, New Mexico:

- ✓ (a) CREATE a new pool in Eddy County, New Mexico, classified as a gas pool for Atoka production and designated as the Indian Flats-Atoka Gas Pool. The discovery well is Perry R. Bass Big Eddy Unit Well No. 41 located in Unit J of Section 35, Township 21 South, Range 28 East, NMPM. Said pool would comprise:

TOWNSHIP 21 SOUTH, RANGE 28 EAST, NMPM  
Section 35: E/2

- ✓ (b) CREATE a new pool in Chaves County, New Mexico, classified as an oil pool for San Andres production and designated as the South Lonesome-San Andres Pool. The discovery well is Flag-Redfern Oil Company Wilson Well No. 1 located in Unit A of Section 31, Township 8 South, Range 32 East, NMPM. Said pool would comprise:

TOWNSHIP 8 SOUTH, RANGE 32 EAST, NMPM  
Section 31: NE/4

- ✓ (c) CREATE a new pool in Chaves County, New Mexico, classified as a gas pool for Morrow production and designated as the Many Gates-Morrow Gas Pool. The discovery well is Amoco Production Company State DQ Well No. 1 located in Unit C of Section 32, Township 9 South, Range 30 East, NMPM. Said pool would comprise:

TOWNSHIP 9 SOUTH, RANGE 30 EAST, NMPM  
Section 32: N/2

- ✓ (d) CREATE a new pool in Eddy County, New Mexico, classified as a gas pool for Wolfcamp production and designated as the Millman-Wolfcamp Gas Pool. The discovery well is Depco, Inc. DHY State B Well No. 1 located in Unit L of Section 11, Township 19 South, Range 28 East, NMPM. Said pool would comprise:

TOWNSHIP 19 SOUTH, RANGE 28 EAST, NMPM  
Section 11: W/2

- ✓ (e) CREATE a new pool in Lea County, New Mexico, classified as a gas pool for Morrow production and designated as the South Shoe Bar-Morrow Gas Pool. The discovery well is HNG Oil Company Shoe Bar Ranch "3" Well No. 1 located in Unit C of Section 3, Township 17 South, Range 35 East, NMPM. Said pool would comprise:

TOWNSHIP 17 SOUTH, RANGE 35 EAST, NMPM  
Section 3: N/2

- ✓ (f) CREATE a new pool in Lea County, New Mexico, classified as an oil pool for Strawn production and designated as the Wilson-Strawn Pool. The discovery well is Dorchester Exploration, Inc. Wilson State Com Well No. 1 located in Unit I of Section 13, Township 21 South, Range 34 East, NMPM. Said pool would comprise:

TOWNSHIP 21 SOUTH, RANGE 34 EAST, NMPM  
Section 13: SE/4

✓(ee) EXTEND the Revelation-Morrow Gas Pool in Eddy County, New Mexico, to include therein:

TOWNSHIP 22 SOUTH, RANGE 25 EAST, NMPM  
Section 10: E/2

✓(ff) EXTEND the Sand Springs-Devonian Pool in Lea County, New Mexico, to include therein:

TOWNSHIP 11 SOUTH, RANGE 34 EAST, NMPM  
Section 2: SE/4

✓(gg) EXTEND the North Teague-Devonian Pool in Lea County, New Mexico, to include therein:

TOWNSHIP 23 SOUTH, RANGE 37 EAST, NMPM  
Section 27: NE/4

✓(hh) EXTEND Tom-Tom San Andres Pool in Chaves County, New Mexico, to include therein:

TOWNSHIP 7 SOUTH, RANGE 31 EAST, NMPM  
Section 33: W/2

✓(ii) EXTEND the Wantz-Abo Pool in Lea County, New Mexico, to include therein:

TOWNSHIP 22 SOUTH, RANGE 37 EAST, NMPM  
Section 3: NE/4

✓(jj) EXTEND the Wantz-Granite Wash Pool in Lea County, New Mexico, to include therein:

TOWNSHIP 21 SOUTH, RANGE 37 EAST, NMPM  
Section 35: NE/4

✓(kk) EXTEND the Warren-Tubb Gas Pool in Lea County, New Mexico, to include therein:

TOWNSHIP 20 SOUTH, RANGE 38 EAST, NMPM  
Section 28: NW/4  
Section 29: NE/4

✓(ll) EXTEND the White City-Pennsylvanian Gas Pool in Eddy County, New Mexico, to include therein:

TOWNSHIP 24 SOUTH, RANGE 26 EAST, NMPM  
Section 8: All

TOWNSHIP 25 SOUTH, RANGE 26 EAST, NMPM  
Section 4: All  
Section 10: All

Dismiss  
All.

Application of Paul Hamilton for salt water disposal well shut-in, Lea County, New Mexico. Upon application of Paul Hamilton there will be a rehearing of Case No. 6222, Order No. R-5753. This case involves the application of Paul Hamilton for an order shutting down salt water disposal operations in the Texaco, Inc., New Mexico State "BO" SWD Well No. 3, located in Unit D of Section 24, Township 11 South, Range 32 East, Moore-Devonian Pool, Lea County, New Mexico. Pursuant to Commission Order No. R-5753-A, evidence at said rehearing shall be limited to evidence relating to data regarding water quality and water level obtained from an observation well completed next to the aforesaid SWD Well No. 3, and to other new evidence unavailable at the time of the original hearing of this case on May 31, 1978. (This case will be continued to August 23.)

CASE NO. 6297 (a) CREATION OF A NEW GAS POOL

COUNTY Eddy

POOL

Indian Flats - Atoka Gas

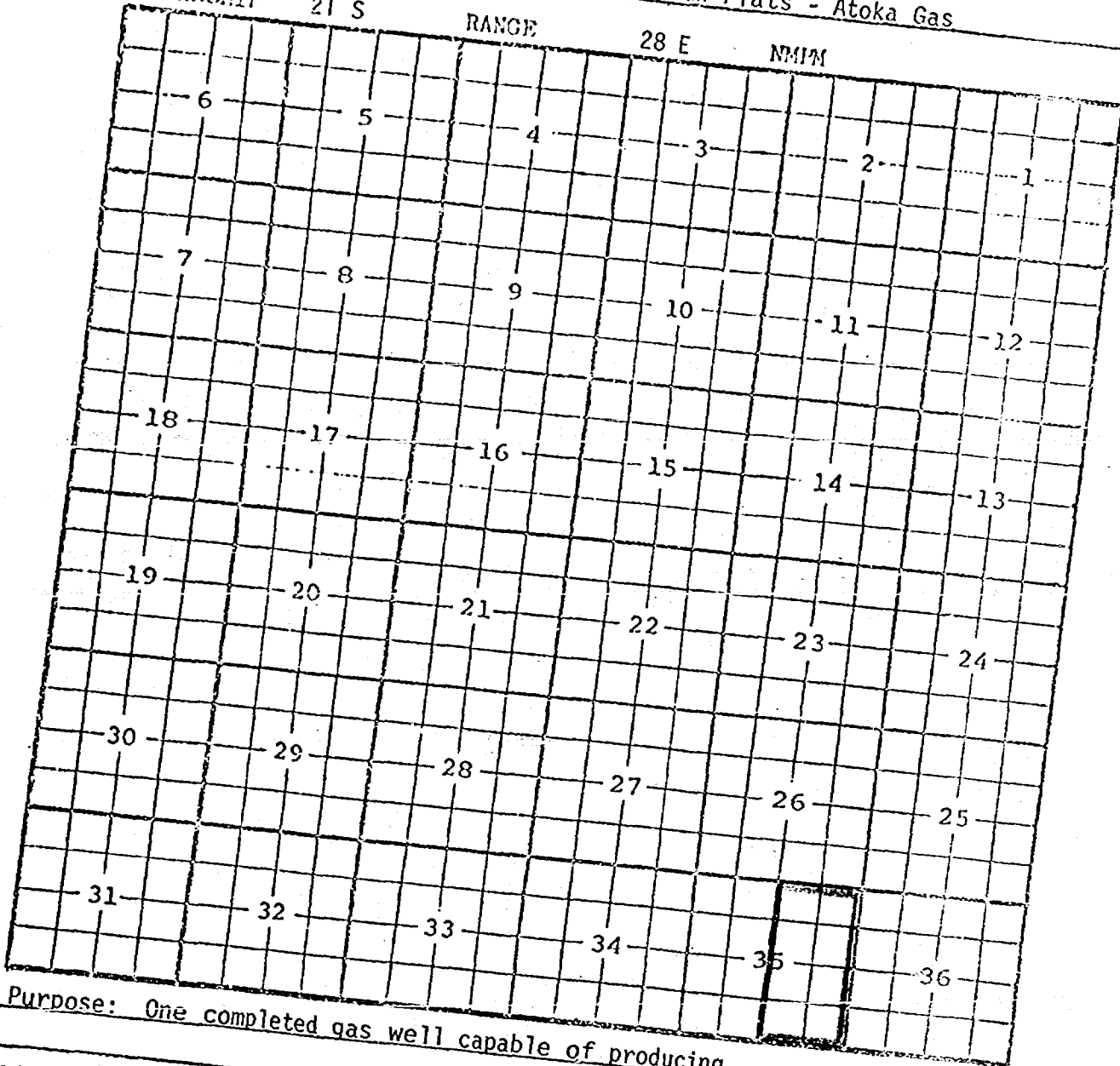
TOWNSHIP

21 S

RANGE

28 E

NMIM



Purpose: One completed gas well capable of producing.

Disc. well: Perry R. Bass Big Eddy Unit #41-J, 35-21-28  
Comp. 1-28-78 through Atoka perfs 11419-434'

Proposed pool boundary outlined in blue.  
Section 35: E/2

CASE NO. 6297 (b) CREATION OF A NEW OIL POOL

COUNTY CHAVES

POOL

SOUTH LONESOME-SAN ANDRES


TOWNSHIP

8 South

RANGE

32 East

NMIM



PURPOSE: One completed oil well capable of producing.

DISCOVERY WELL: Flag-Redfern Oil Company Wilson #1-A in Section 31, T8S, R32E, completed Mar. 23, 1978, in the San Andres formation. Top of perforations 4094 feet.

Proposed pool boundary outlined in red. SECTION 31: NE/4

CASE NO. 6297 (c) CREATION OF A NEW GAS POOL

COUNTY CHAVES POOL MANY GATES-MORROW GAS

TOWNSHIP 9 South RANGE 30 East NM/M

6	5	4	3	2	1
7	8	9	10	11	12
18	17	16	15	14	13
19	20	21	22	23	24
30	29	28	27	26	25
31	32	33	34	35	36

Purpose: One completed gas well capable of producing.

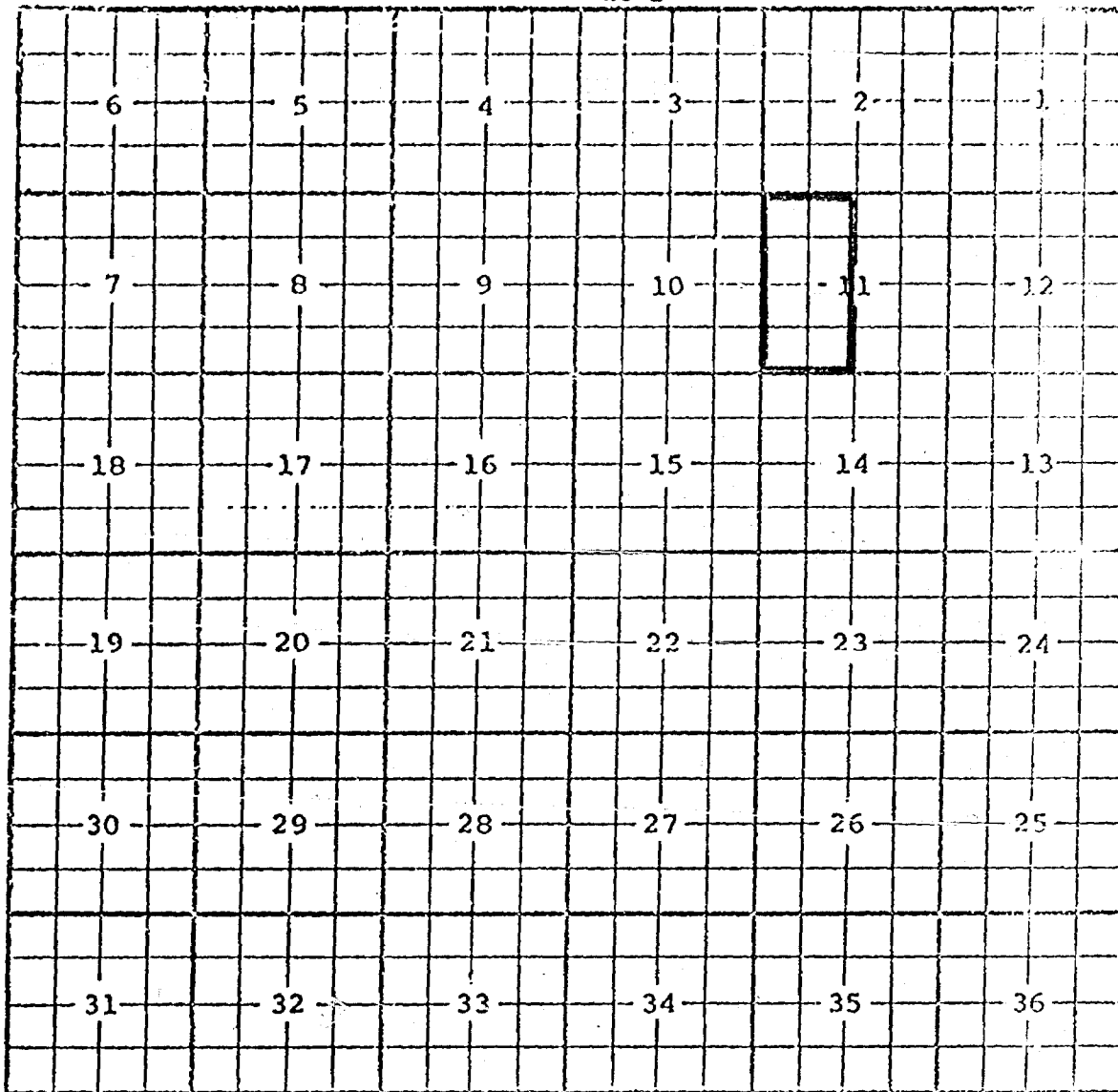
DISCOVERY WELL: Amoco Production Company State DQ #1-C in Section 32, T9S, R30E, completed March 15, 1978, in the Morrow formation. Top of perforations 9342 feet.

Proposed pool boundary outlined in red. SECTION 32: N/2

CASE NO. 6297 (d) CREATION OF A NEW GAS POOL

COUNTY Eddy POOL Millmar - Wolfcamp Gas

TOWNSHIP 19 S RANGE 28 E NM 1M



Purpose: One completed gas well capable of producing.

Disc. well: Depco, Inc. DHY State B #1-L, 11-19-28

Comp. 12-8-77 through Wolfcamp perms 8870 to 8942'

Proposed pool boundary outlined in blue.

Section 11: W/2



CASE NO. 6297 (e) CREATION OF A NEW GAS POOL

COUNTY LEA

POOL

SOUTH SHOE BAR-MORROW GAS

TOWNSHIP 17 South

RANGE 35 East

**N:M-M**

A 6x6 grid with numbers 1 through 36. The numbers are arranged in a boustrophedon pattern, starting from the top right (1) and ending at the bottom left (36). A 2x2 box is drawn around the cells containing the numbers 3 and 4. The grid is as follows:

6	5	4	3	2	1
7	8	9	10	11	12
18	17	16	15	14	13
19	20	21	22	23	24
30	29	28	27	26	25
31	32	33	34	35	36

Purpose: One completed gas well capable of producing.

DISCOVERY WELL: HNG Oil Company Shoe Bar Ranch "3" Well #1-C in Section 3,  
T17S, R35E, completed April 24, 1978, in the Morrow formation. Top of  
perforations 12,839 feet.

Proposed pool boundary outlined in red. SECTION 3: N/2

CASE NO. 6297 (f) CREATION OF A NEW OIL POOL

COUNTY	LEA	POOL	WILSON - STRAWN		
TOWNSHIP	21 South	RANGE	34 East	NMPM	
6	5	4	3	2	1
7	8	9	10	11	12
18	17	16	15	14	13
19	20	21	22	23	24
30	29	28	27	26	25
31	32	33	34	35	36

PURPOSE: One completed oil well capable of producing.

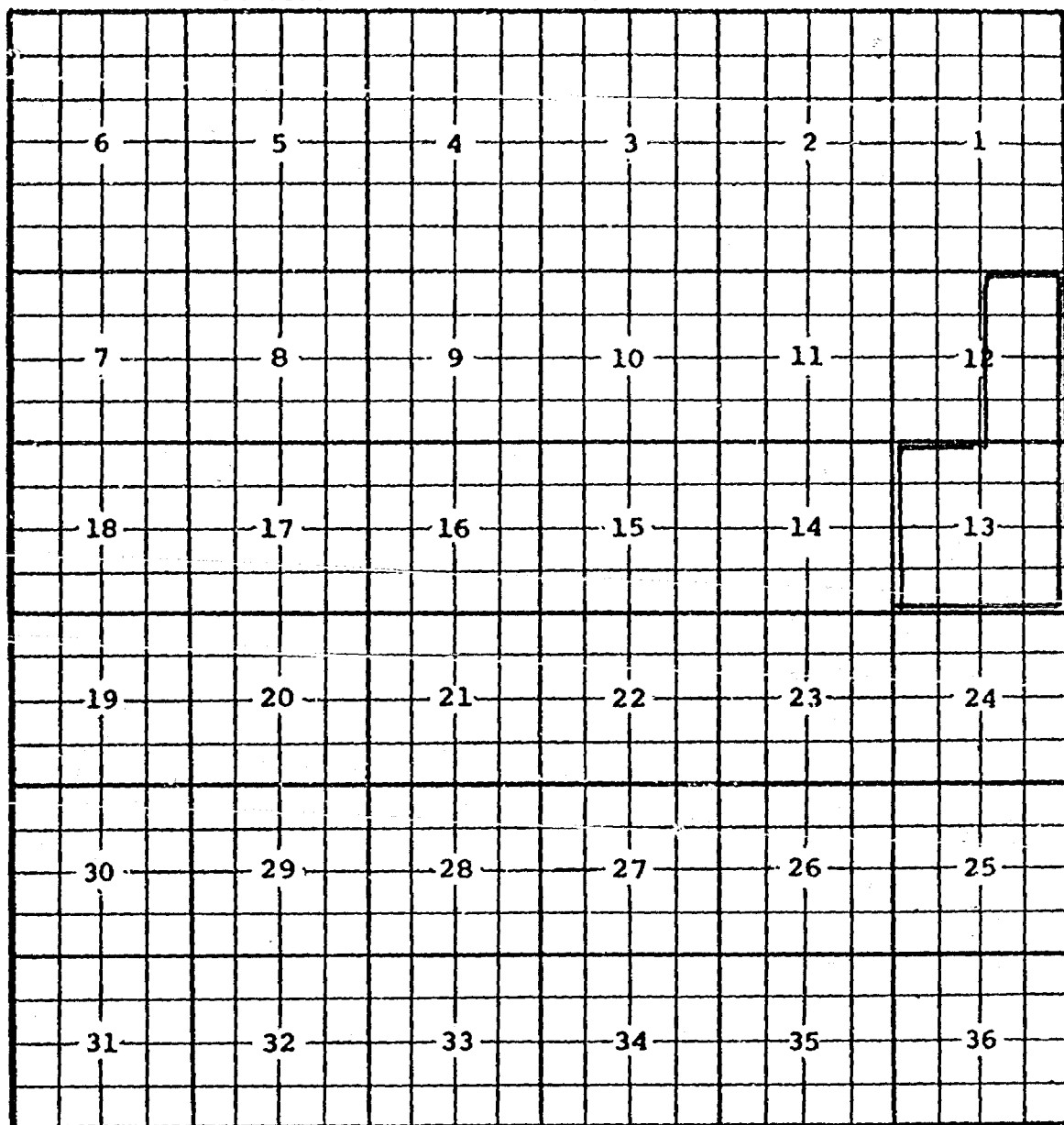
DISCOVERY WELL: Dorchester Exploration, Inc. Wilson State Com Well #1  
in Unit I of Section 13, T21S, R34E. Completed May 23, 1978 in the Strawn  
formation. Top of perfs 11,156 feet.

Proposed pool boundary outlined in red. SECTION 13: SE/4

CASE NO. 6297 (g) CONTRACTION OF VERTICAL LIMITS & CHANGE IN POOL NAME

COUNTY LEA POOL WILSON-PENN GAS redesignate as WILSON-MORROW GAS

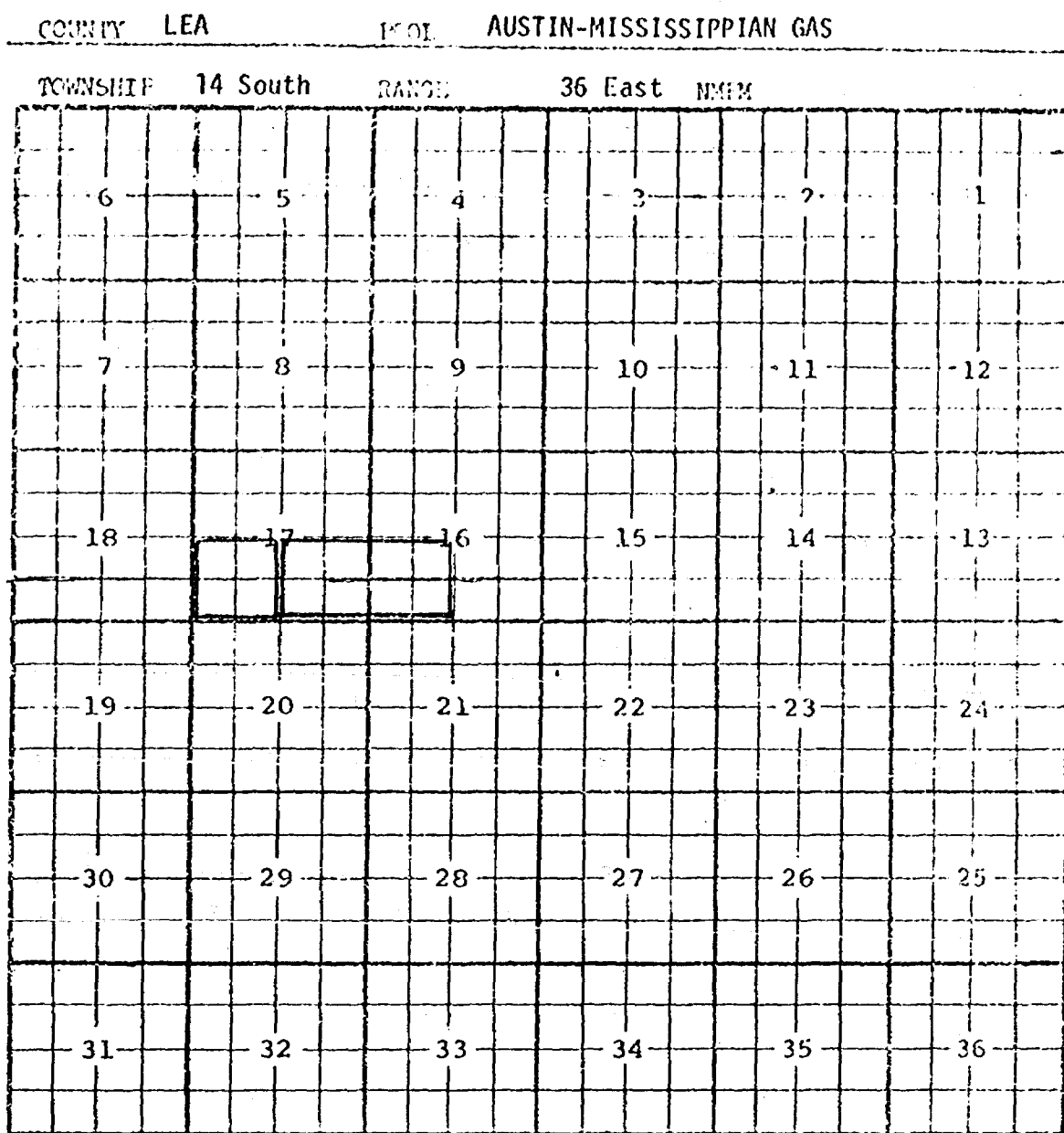
TOWNSHIP 21 South RANGE 34 East NMPM



PURPOSE: To contract the vertical limits of the Wilson Pennsylvanian Gas Pool to the Morrow formation only due to the completion of the Dorchester Exploration Inc. Wilson State Com #1-I in 13-21-34 completed as an oil well in the Strawn formation in the same pool acreage. Also, redesignate pool as the Wilson-Morrow Gas Pool.

Pool boundary outlined in red.

CASE NO. 6297 (h) EXTENSION OF AN EXISTING GAS POOL



Purpose: One completed gas well capable of producing.

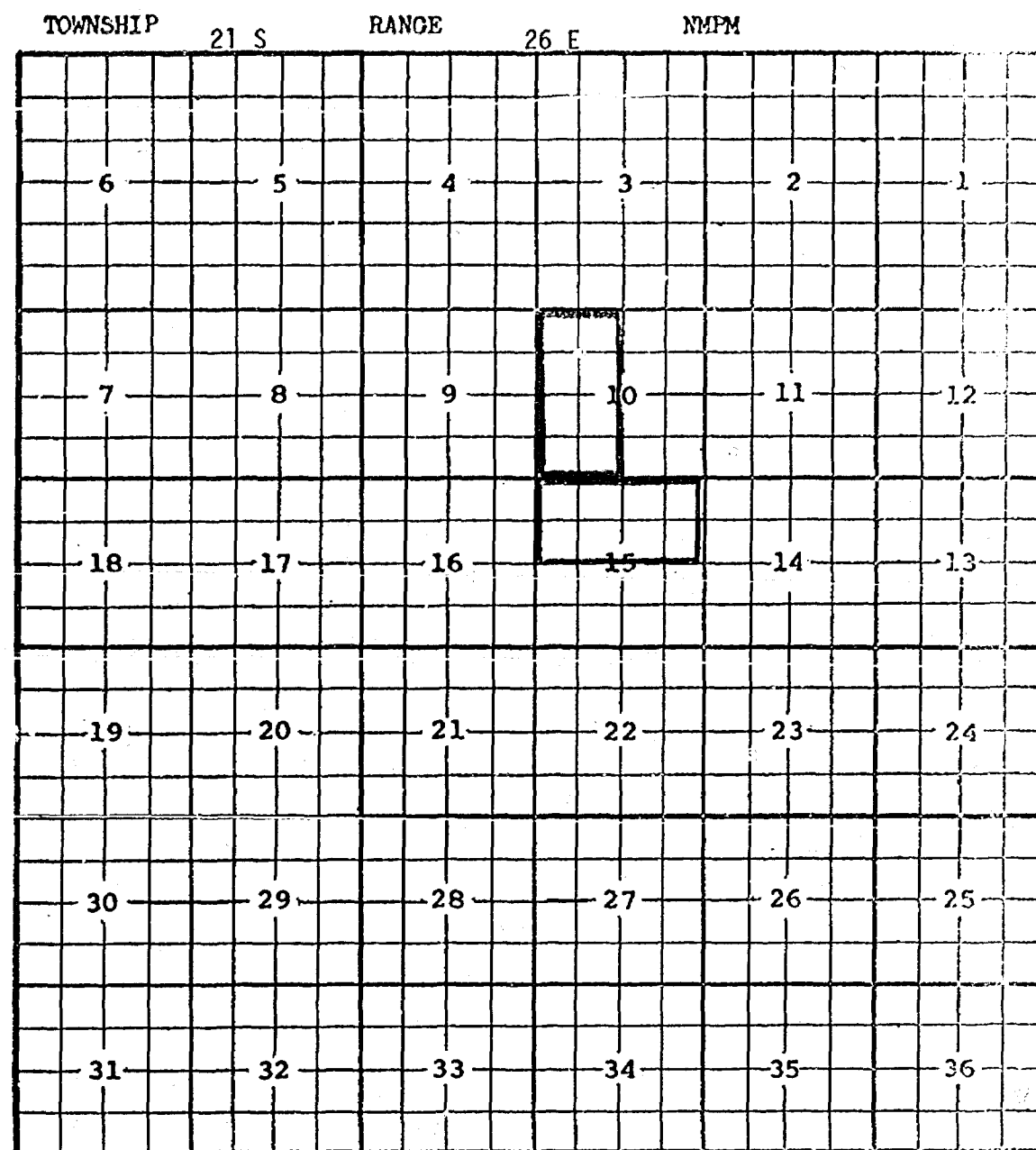
Adobe Oil & Gas Corp. State "16" Well #1-M in Section 16, T14S, R36E, completed April 29, 1978, in the Mississippian formation. Top of perfs 13199'.

Pool boundary outlined in red.

Proposed pool extension outlined in green. SECTION 16: SW/4  
SECTION 17: SE/4

CASE NO. 6297 (1) EXTENSION OF AN EXISTING GAS POOL

COUNTY Eddy POOL Avalon - Upper Pennsylvanian Gas



Purpose: One completed gas well capable of producing.

Operator	Lease	#&Ut.	S.T.R.	Comp.	Form.	TOP
Inexco Oil Co.	Fed.10 State Com.	1-L	10-21-26	6-30-77	Upper Penn.	9456'

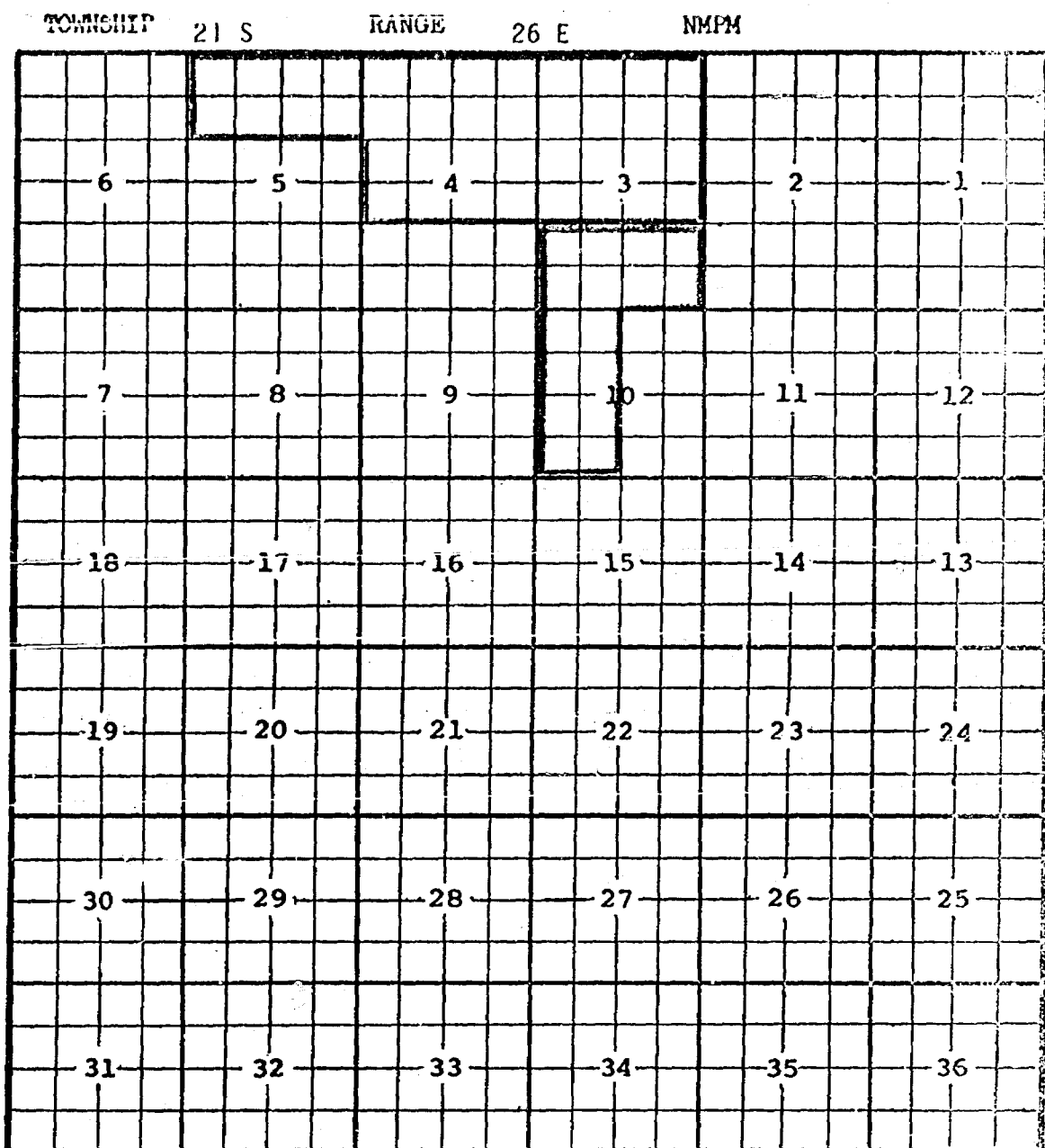
Pool boundary outlined in red.

Proposed extension outlined in blue.

Section 10: W/2

CASE NO. 6297 (J) EXTENSION OF AN EXISTING GAS POOL

COUNTY Eddy POOL Avalon - Strawn Gas



Purpose: One completed gas well capable of producing.

Operator	Lease	#&Ut.	S.T.R.	Comp.	Form.	TOP
Inexco Oil Co.	Fed. 10 State Com.	1-L	10-21-26	6-30-77	Strawn	9682

Pool boundary outlined in red.

Proposed extension outlined in blue.

Section 3: S/2

Section 10: W/2

CASE NO. 629. (K) EXTENSION OF AN EXISTING GAS POOL

COUNTY	LEA	POOL	SOUTH BELL LAKE-MORROW GAS			
TOWNSHIP	24 South	RANGE	34 East	NMIM		
6	5	4	3	2	1	
7	8	9	10	11	12	
18	17	16	15	14	13	
19	20	21	22	23	24	
30	29	28	27	26	25	
31	32	33	34	35	36	

Purpose: One completed gas well capable of producing.

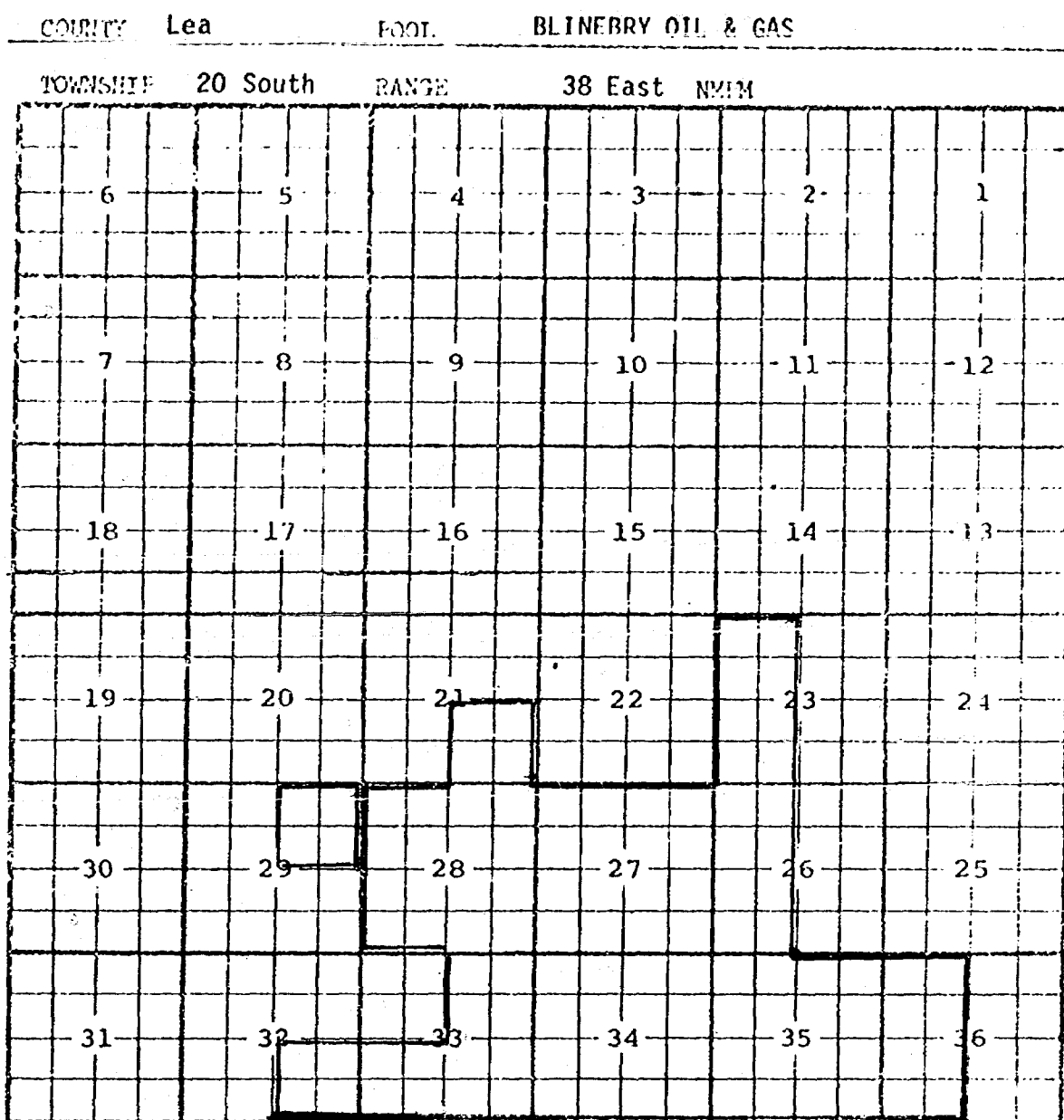
The Superior Oil Company Government "L" Com #1-G in Section 18, T24S, R34E.  
completed May 26, 1978, in the Morrow formation. Top of perforations 14,268'.

Pool boundary outlined in red.

Proposed pool extension outlined in green. SECTION 7: S/2

SECTION 18: N/2

CASE NO. C297 (1) EXTENSION OF AN EXISTING OIL & GAS POOL



PURPOSE: One completed oil well capable of producing.  
 Continental Oil Company Warren Unit Blinebry Bty 1 Well #47-H in Section 29,  
 T20S, R38E, completed June 14, 1978, in the Blinebry formation. Top of the  
 perforations 5891 feet.

Pool boundary outlined in red.

Proposed pool extension outlined in green. SECTION 29: NE/4



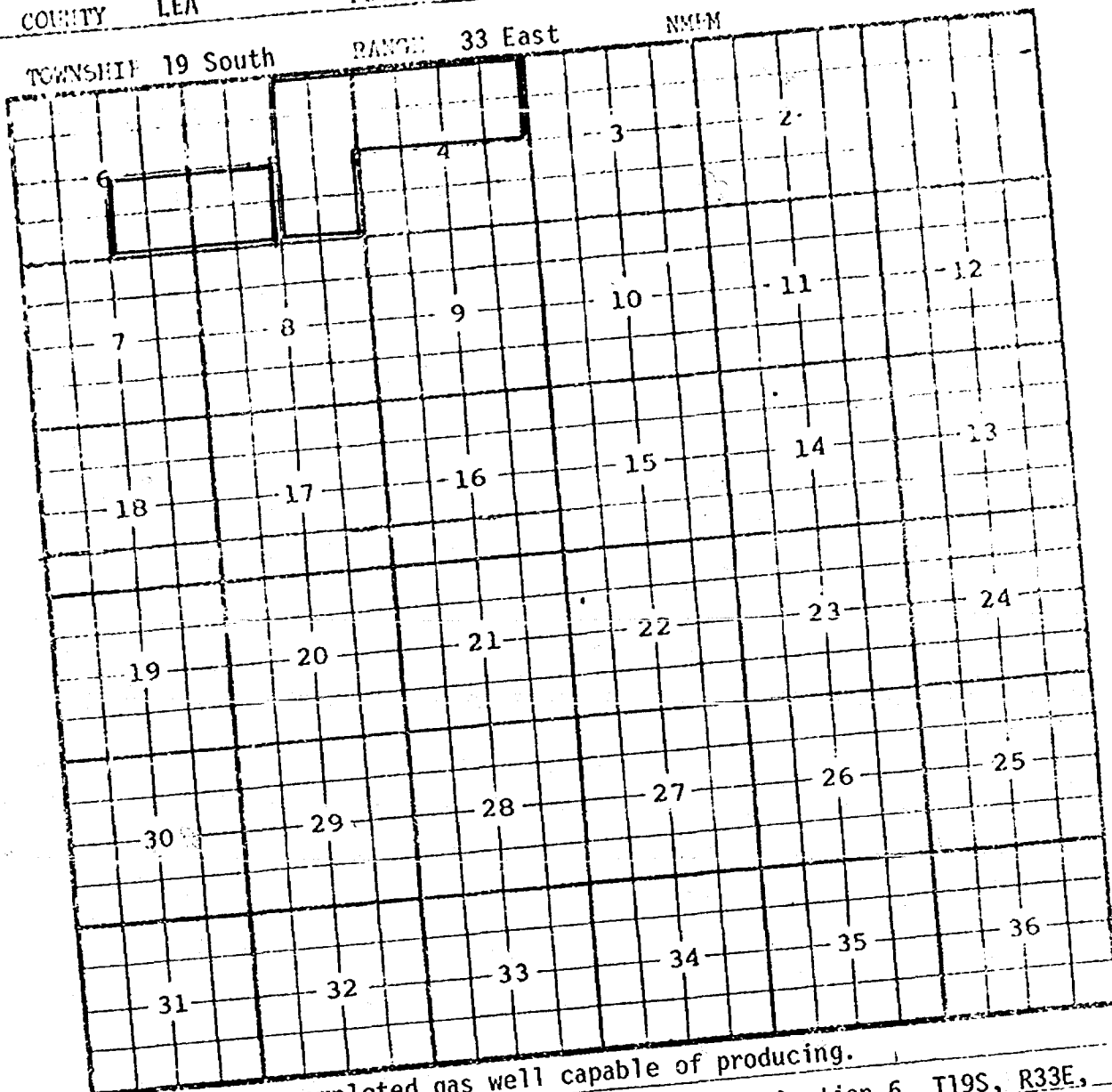
CASE NO. 007 (1) EXTENSION OF AN EXISTING GAS POOL

COUNTY LEA POOL BUFFALO-PENNSYLVANIAN GAS

TOWNSHIP 19 South

RANGE 33 East

NMM



PURPOSE: One completed gas well capable of producing.  
Amoco Production Company Nellis Federal #2-0 in Section 6, T19S, R33E,  
completed April 13, 1978 in the Morrow formation. Top of perforations  
13,392 feet.

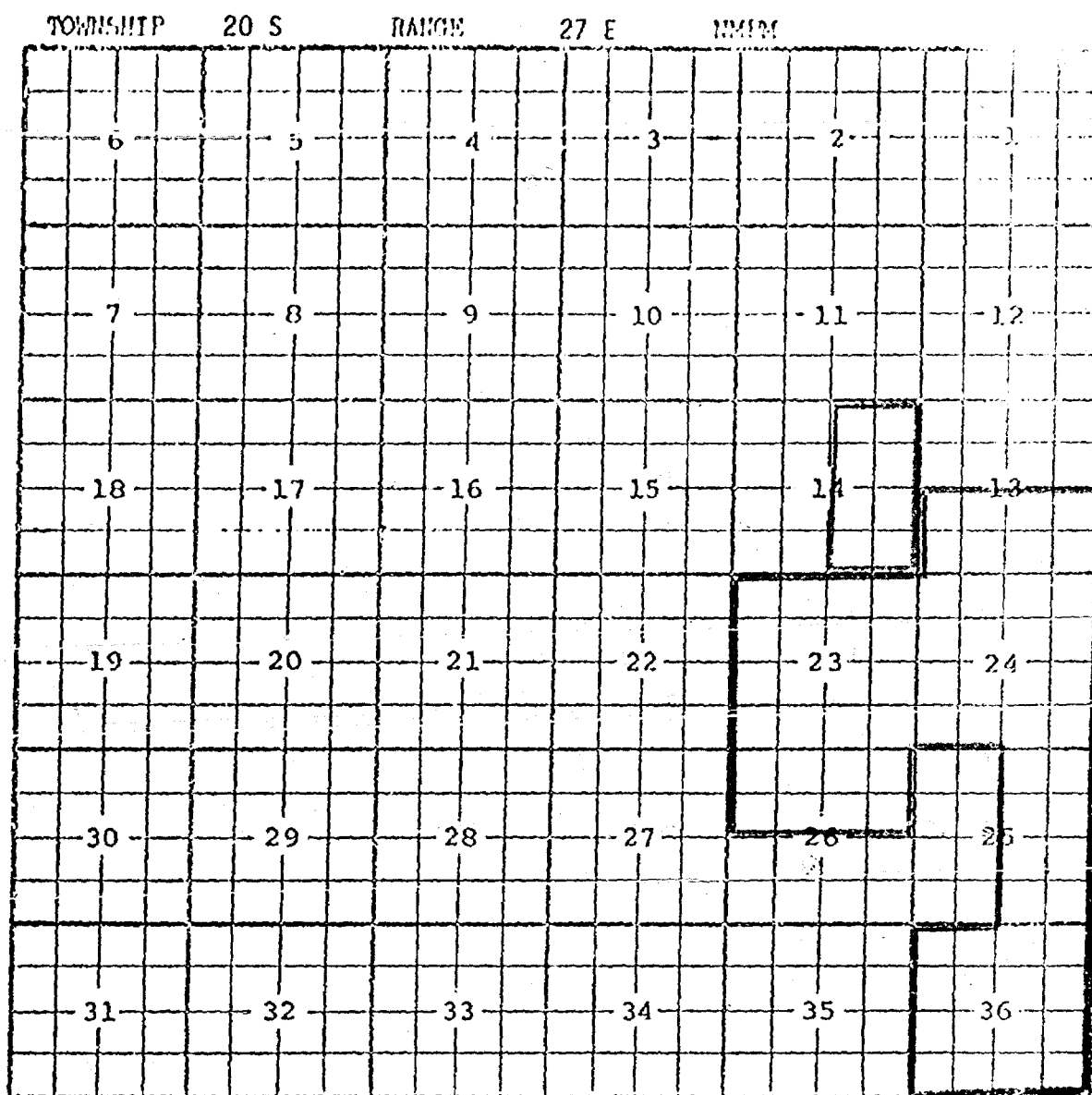
Pool boundary outlined in red.

Proposed pool extension outlined in green.

SECTION 5: SW/4

SECTION 6: SE/4

CASE NO. 0297 (a) EXTENSION OF AN EXISTING GAS POOL  
COUNTY Eddy POOL Burton Flat - Morrow Gas



Purpose: One completed gas well capable of producing.

Operator Lease #&Ut. S.T.R. Comp. Form. TOP  
Texas O & G Corp. McMillan Fed. Com. 1-J 14-20-27 4-13-78 Morrow 10794'

Pool boundary outlined in red.

Proposed extension outlined in blue.

Section 14: E/2

CASE NO. 6297 (n) EXTENSION OF AN EXISTING GAS POOL

COUNTY Eddy

POOL

East Burton Flat - Atoka Gas


TOWNSHIP

20 S

RANGE

29 E

NMIM



Purpose: One completed gas well capable of producing.

Operator

Lease

#&Ut. S.I.R.

Comp.

Form.

TOP

Yates Petr. Corp. Stebbins GQ Com. 1-B 20-20-29 2-7-77 Atoka 10875'

Pool boundary outlined in red.

Proposed extension outlined in blue.

Section 16: E/2

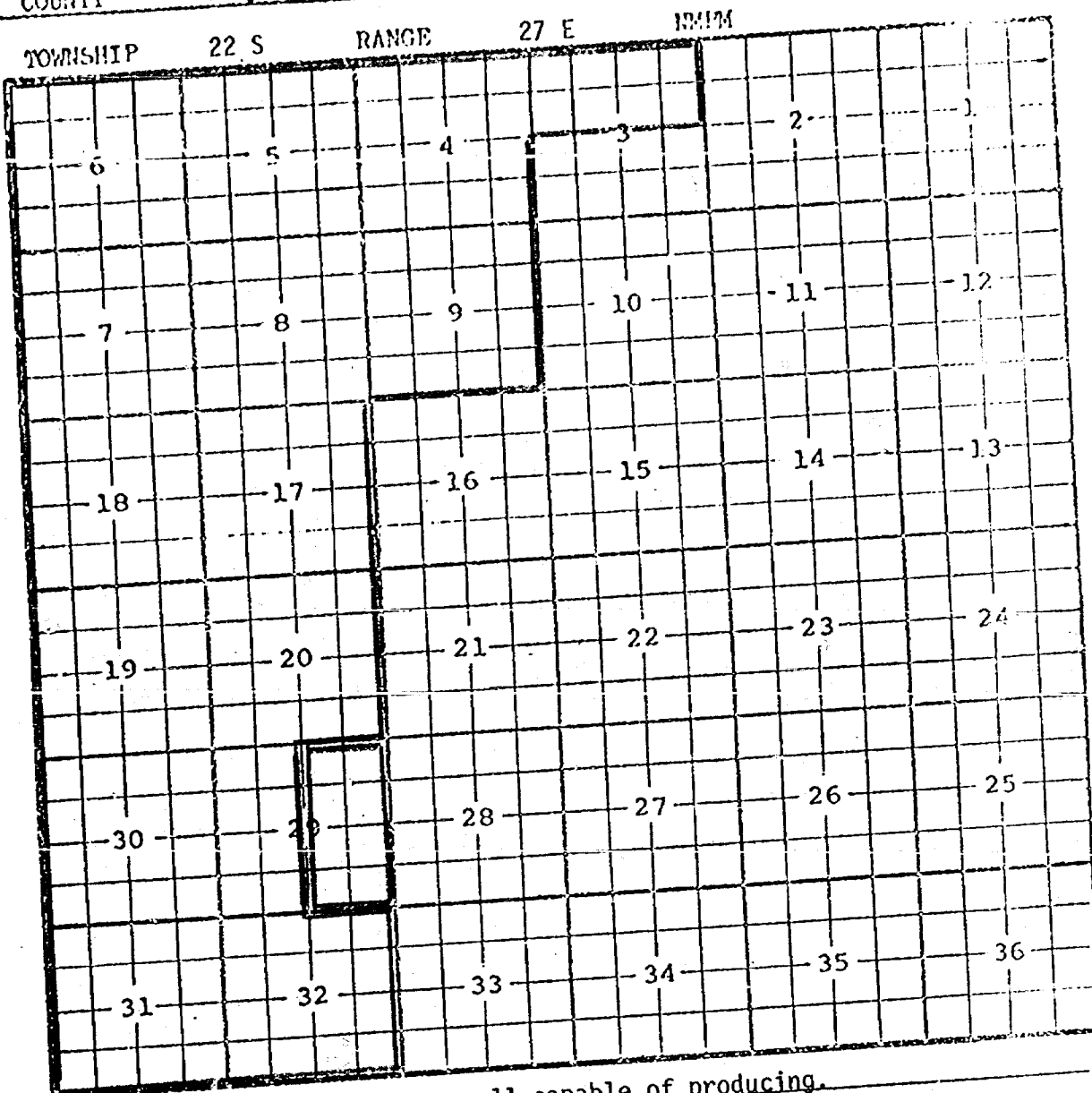
Section 20: N/2

Section 21: N/2

CASE NO. 6297 (p) EXTENSION OF AN EXISTING GAS POOL

Page 1 of 2 Pages

COUNTY Eddy POOL South Carlsbad - Morrow Gas



Purpose: One completed gas well capable of producing.

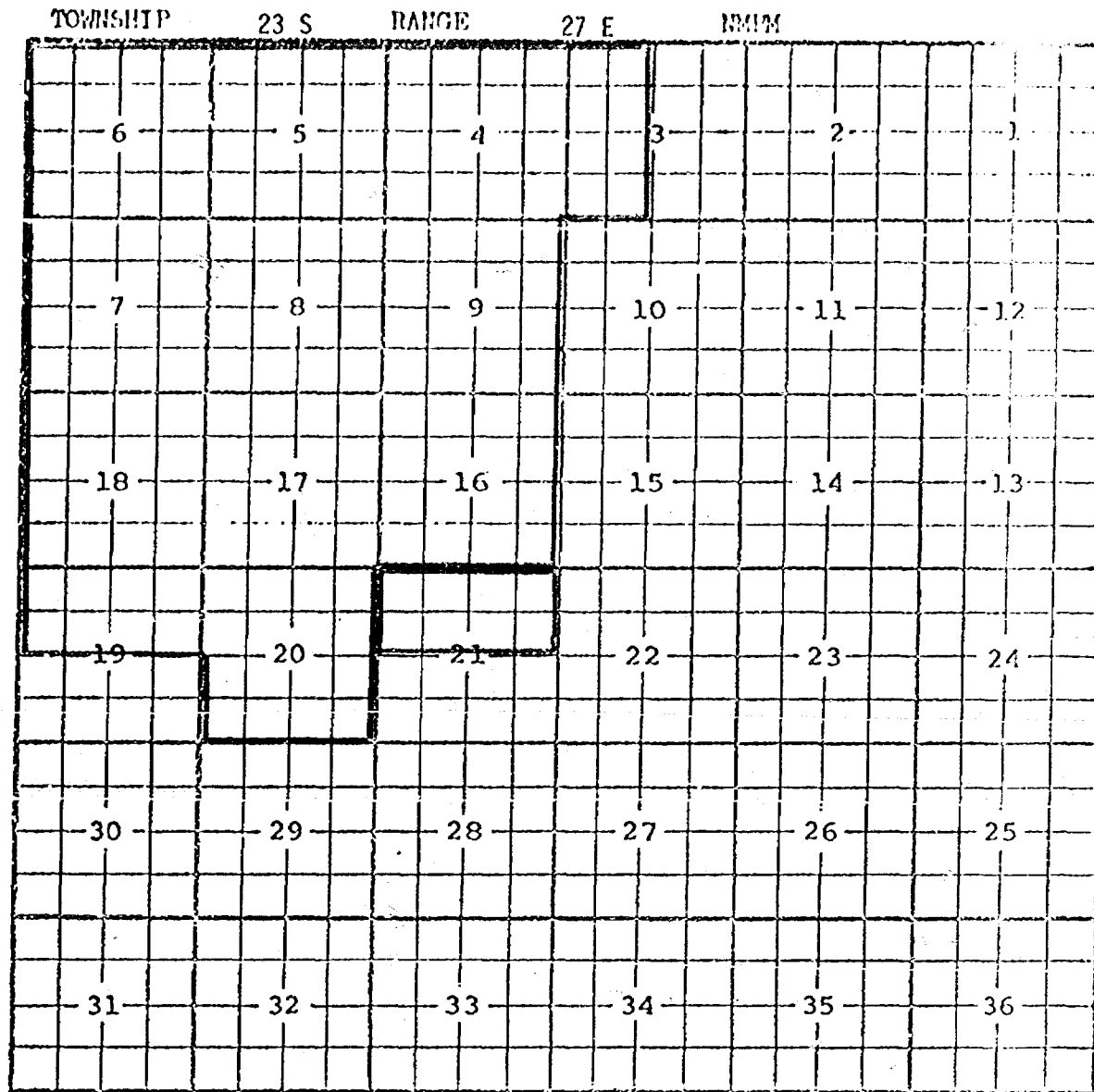
Operator	Lease	#&Ut.	S.T.R.	Comp.	Form.	TOP
Black River Corp.	BRC Madera	1-B	29-22-27	3-10-78	Morrow	11697

Pool boundary outlined in red.

Proposed extension outlined in blue.

Section 29: E/2

COUNTY Eddy POOL South Carlsbad - Morrow Gas



Purpose: One completed gas well capable of producing.

Operator Lease # & Ut. S.T.R. Comp. Form. TOP  
Harvey E. Yates Co. Mobil 21 State 1-C 21-23-27 4-15-78 Morrow 12087'

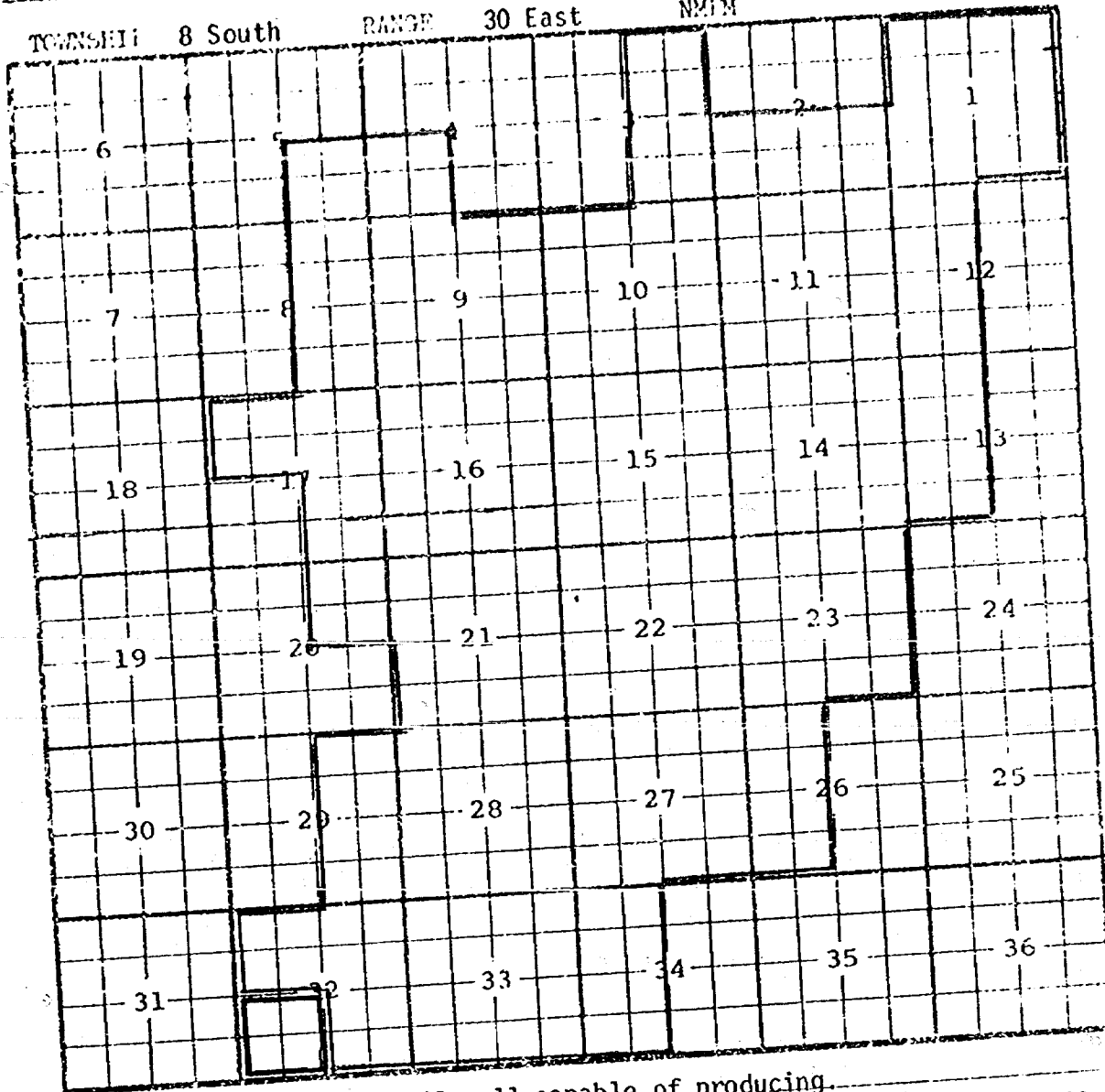
Pool boundary outlined in red.

Proposed extension outlined in blue.

Section 21: N/2

CASE NO. 6297 (q) EXTENSION OF AN EXISTING OIL POOL

COUNTY CHAVES POOL CATO-SAN ANDRES  
TOWNSHIP 8 South RANGE 30 East NMIM



PURPOSE: One completed oil well capable of producing.  
Yates Petroleum Corporation Alexander "IC" Well #2-N in Section 32, T8S, R30E.  
Completed March 17, 1978, in the San Andres formation. Top of perforations  
3359 feet.

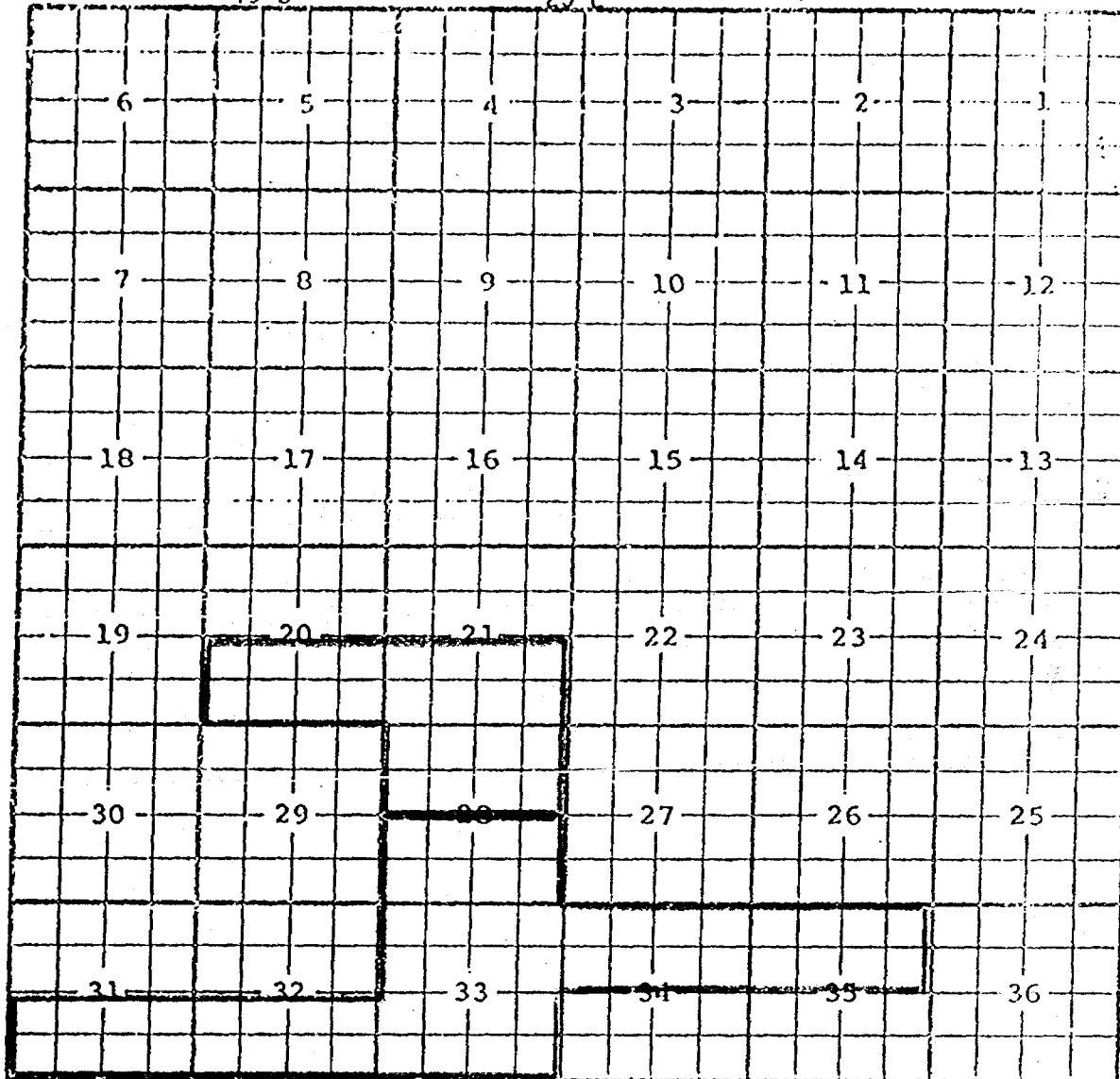
Pool boundary outlined in red.  
Proposed pool extension outlined in green. SECTION 32: SW/4

CASE NO. 6297 (r) EXTENSION OF AN EXISTING GAS POOL

Page 1 of 2 pages

COUNTY Eddy TOL Cemetery - Morrow Gas

TOWNSHIP 19 S RANGE 25 E NMIM



Purpose: Two completed gas wells capable of producing.

Operator	Lease	#&Ut.	S.T.R.	Comp.	Form.	TOP	
Yates Petr. Corp.	Ross Fed. EG Com.	1-K	20-19-25	6-23-75	Morrow	9128'	
"	"	"	Ross "IZ" Com.	1-K	28-19-25	4-27-78	" 9166'

Pool boundary outlined in red.

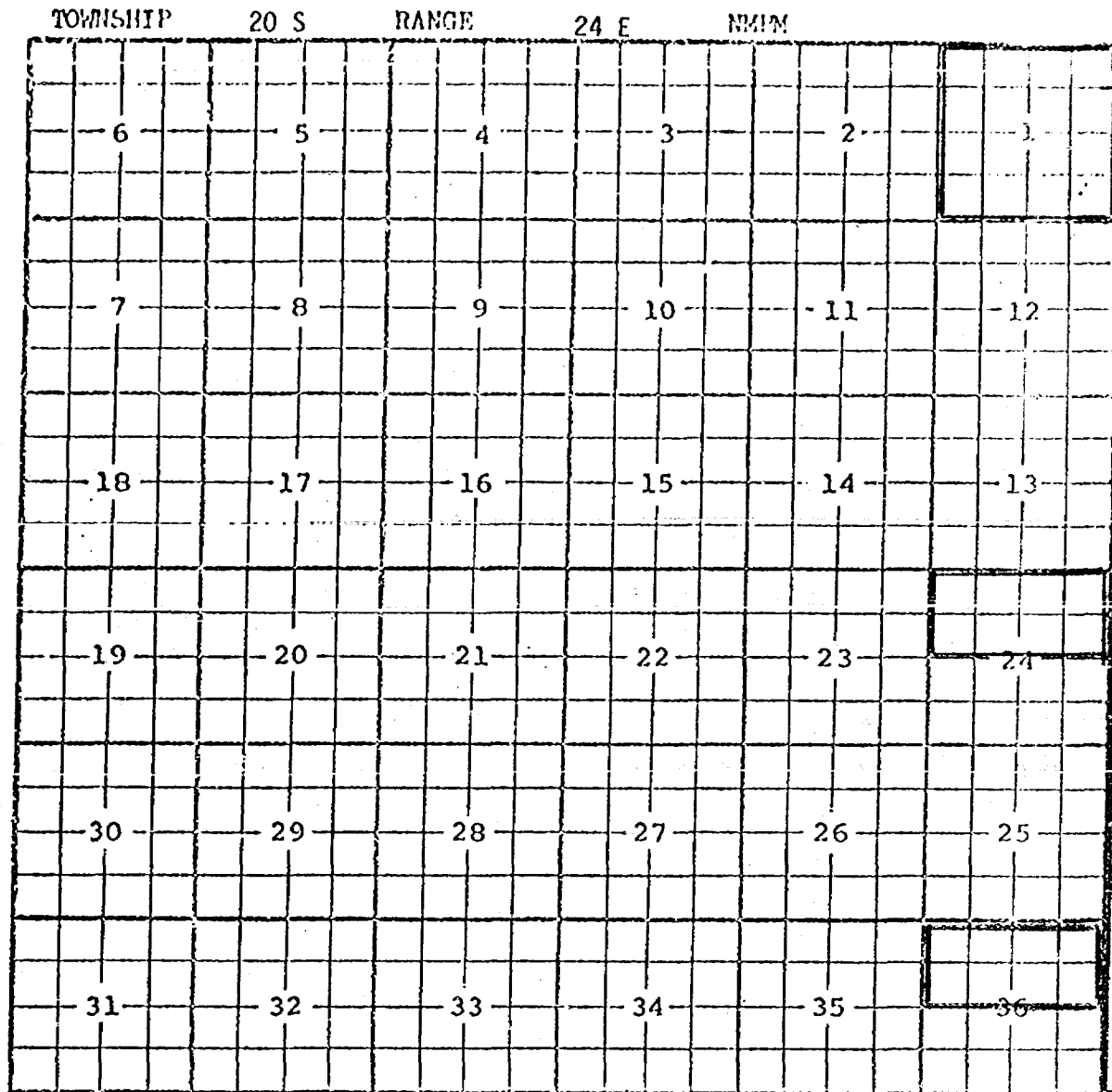
Proposed extension outlined in blue.

Section 20: S/2

Section 21: S/2

Section 28: N/2

COUNTY Eddy POOL Cemetery - Morrow Gas



Purpose: One completed gas well capable of producing.

Operator	Lease	#&Ut.	S.T.R.	Comp.	Form	TOP
Texas O&G Corp.	Indian Hills St.Com.	1-G	36-20-24	5-24-78	Morrow	9278

Pool boundary outlined in red.

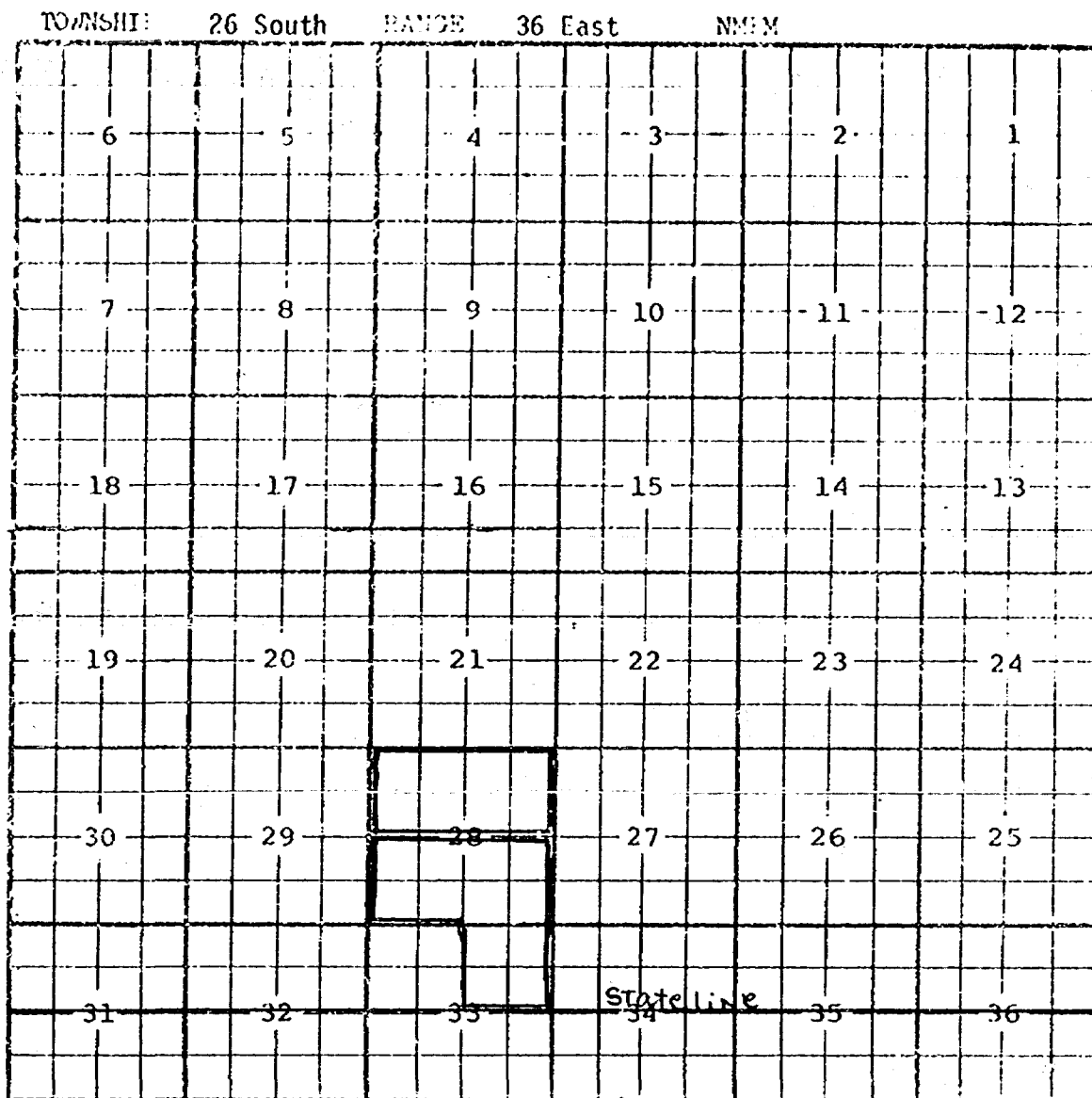
Proposed extension outlined in blue.

Section 36: N/2



CASE NO. 6297 (s) EXTENSION OF AN EXISTING OIL POOL

COUNTY LEA POOL COMANCHE STATELINE YATES



PURPOSE: 4 completed wells capable of producing.

BTA Oil Producers Lea 7406 JV-S #6-F 28-26-36, completed 5-9-78, perfs 3166.

BTA Oil Producers Lea 7406 JV-S #7-E 28-26-36, completed 5-15-78 perfs 3176'

BTA Oil Producers Lea 7406 JV-S #8-C 28-26-36, completed 5-27-78 perfs 3196'

Gifford, Mitchell & Wisenbaker, Quanah Parker #2Y-G 28-26-36, completed

4-30-78, perfs 3159 feet. All four wells completed in Yates formation.

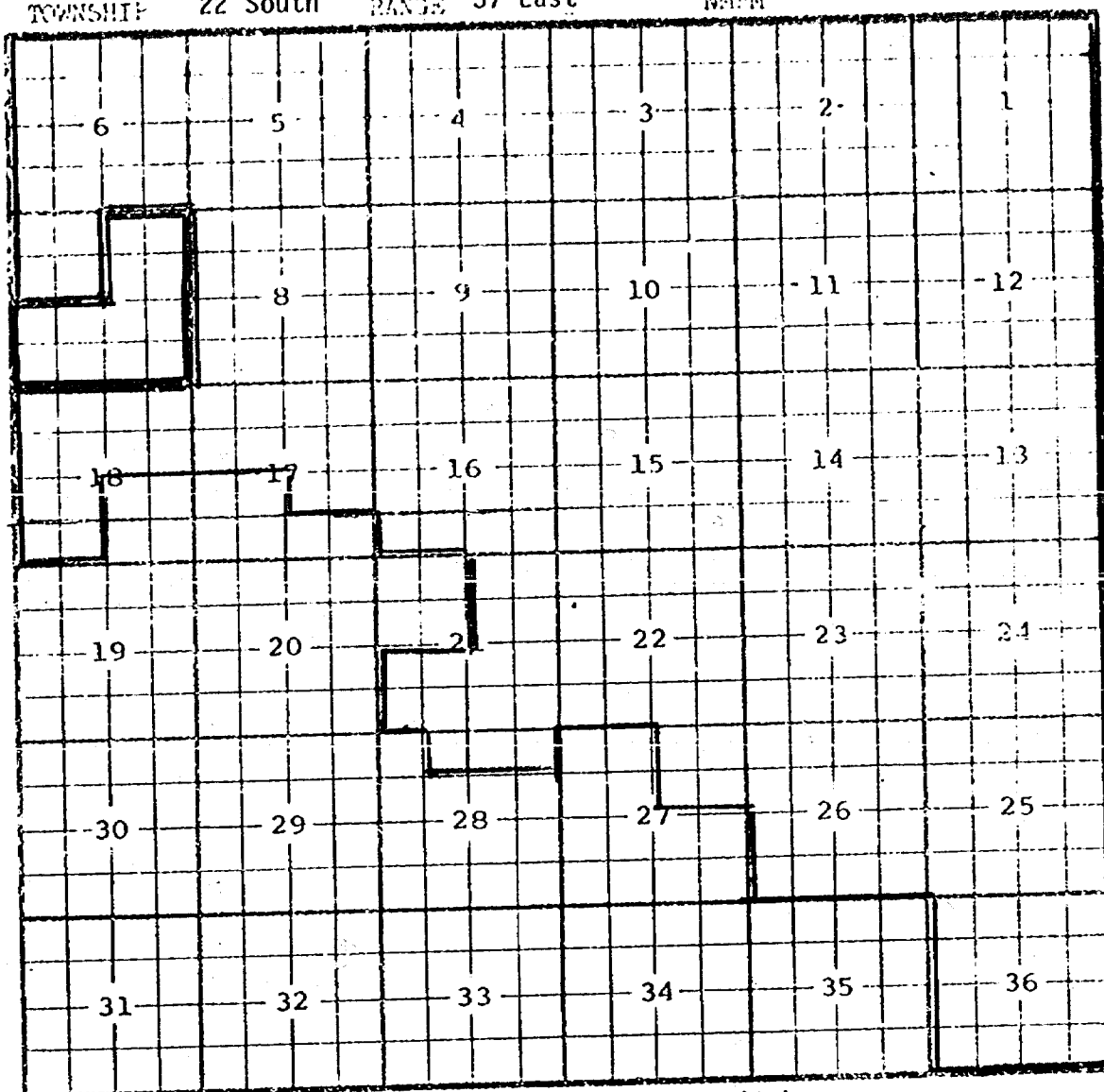
Pool boundary outlined in red.

Proposed pool extension outlined in green. SECTION 28: N/2

CASE NO. 6297 (t) EXTENSION OF AN EXISTING OIL POOL

COUNTY LEA POOL DRINKARD

TOWNSHIP 22 South RANGE 37 East NMM



PURPOSE: One completed oil well capable of producing.

Martindale Petroleum Corporation Little "V" #1-N in 7-22-37, completed May 9, 1978, in the Drinkard formation. Top of perforations 6471 feet.

Pool boundary outlined in red.

Proposed pool extension outlined in green. SECTION 7: E/2 and SW/4

CASE NO. 2257 (A) EXTENSION OF AN EXISTING GAS POOL

COUNTY Eddy POOL Eagle Creek - Strawn Gas

TOWNSHIP			18 S	RANGE			26 E	NORTH		
			5			4				3
										2
										1
			7			8				10
										11
										12
			18			17				16
										15
										14
										13
			19			20				21
										22
										23
										24
			30			29				28
										27
										26
										25
			31			32				33
										34
										35
										36

Purpose: One completed Gas well capable of producing.

Operator	Lease	#&Ut.	S.T.R.	Comp.	Form.	TOP
Yates Petr. Corp.	Armstrong CT Com.	1-L	5-18-26	6-22-78	Strawn	8050

Pool boundary outlined in red.

Proposed extension outlined in blue.

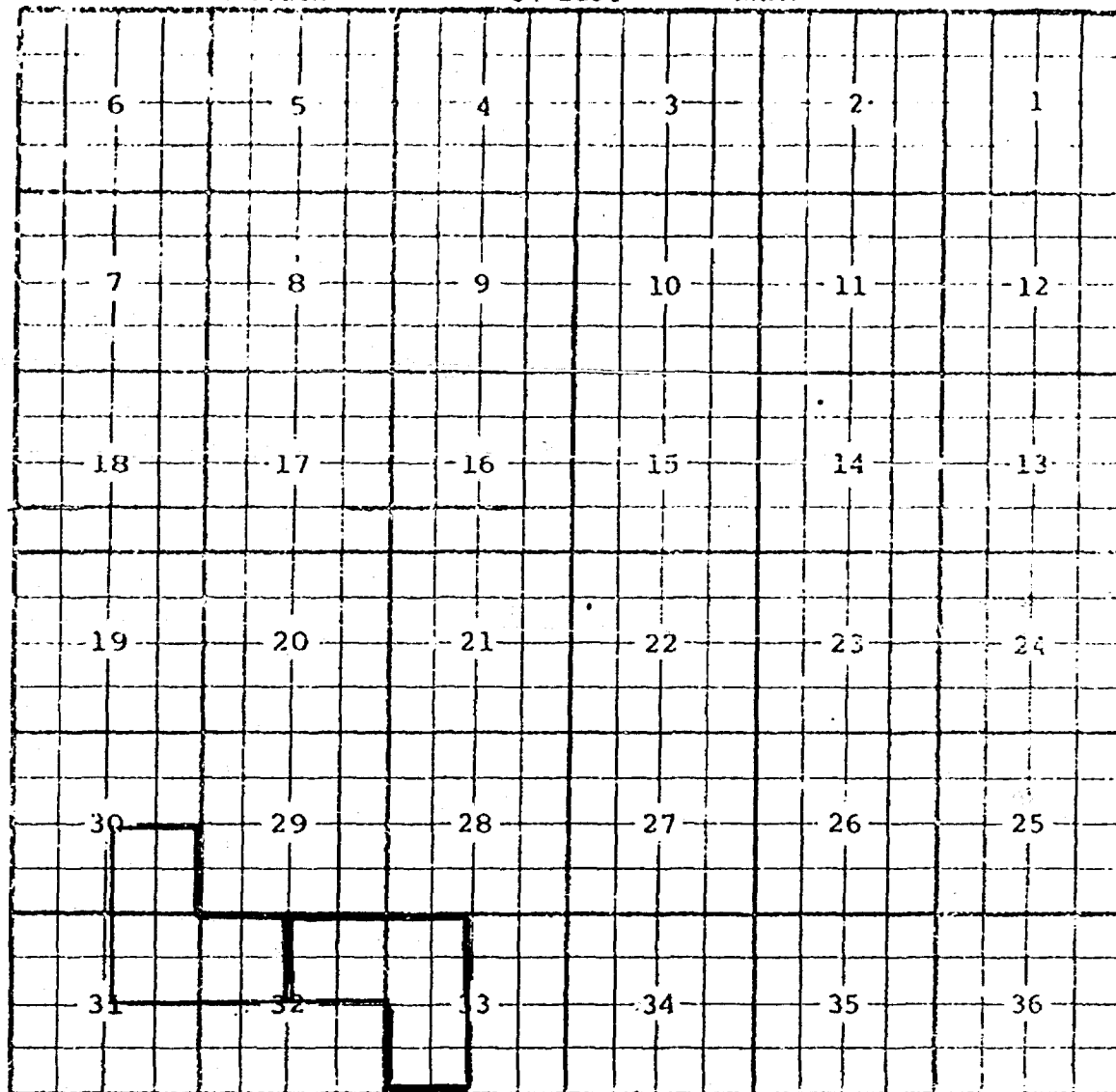
Section 5: W/2

Section 6: E/2

CASE NO. 6297 (V) EXTENSION OF AN EXISTING OIL POOL

COUNTY LEA POOL E-K BONE SPRINGS

TOWNSHIP 18 South RANGE 34 East



PURPOSE: One completed oil well capable of producing.

Union Oil Company of California Pipeline State Well #1-K in Section 33, T18S, R34E, completed June 4, 1978, in the Bone Springs formation.

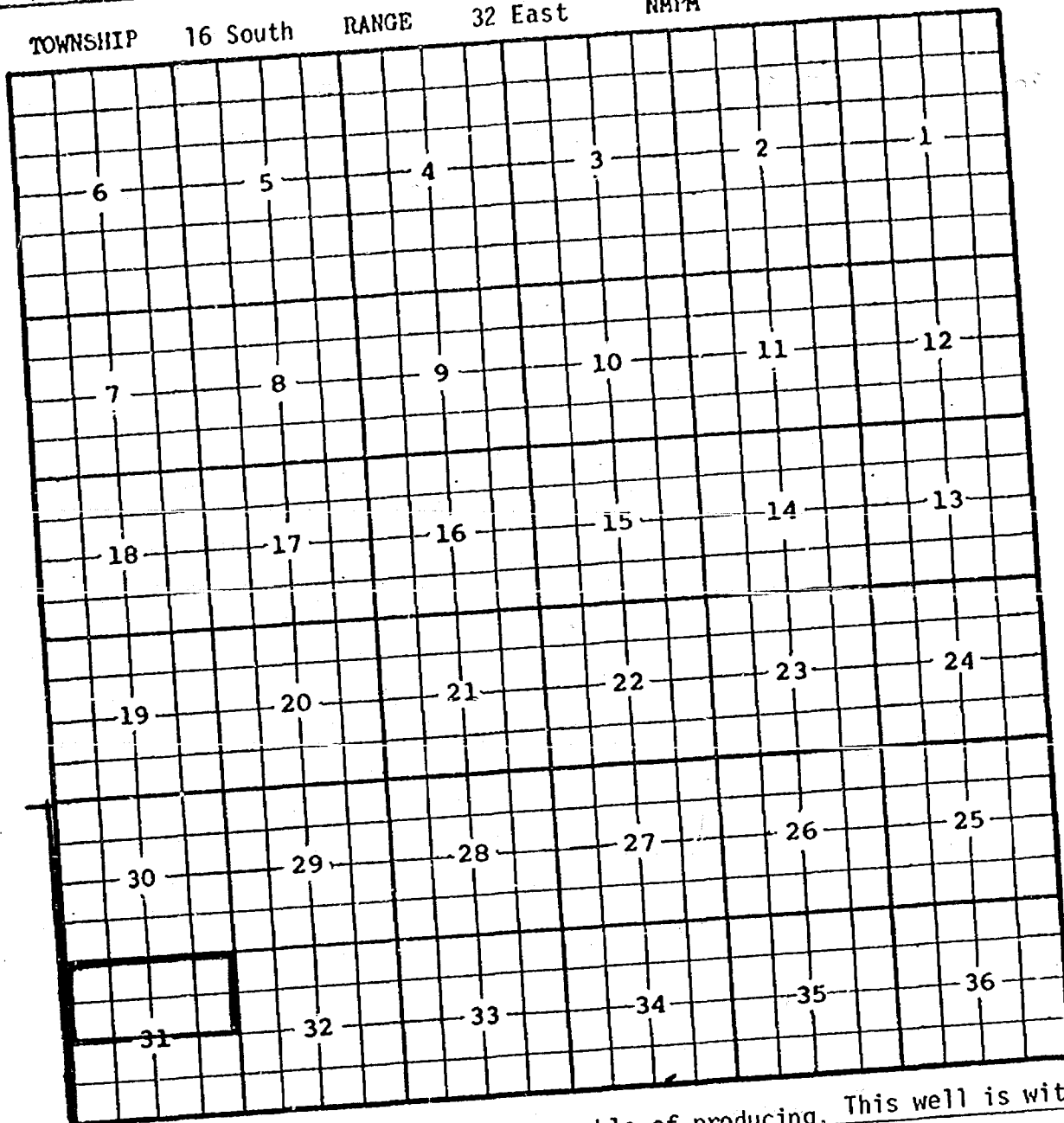
Top of perforations 9496 feet.

Pool boundary outlined in red.

Proposed pool extension outlined in green. SECTION 32: NE/4  
SECTION 33: W/2

CASE NO. 6297 (W) EXTENSION OF AN EXISTING OIL POOL

COUNTY LEA POOL GRAYBURG JACKSON--QUEEN, GRAYBURG, SAN ANDRES, SR  
TOWNSHIP 16 South RANGE 32 East NMPM



PURPOSE: One completed oil well capable of producing. This well is within one mile of the Grayburg Jackson Pool which until this time has all been in Eddy County.

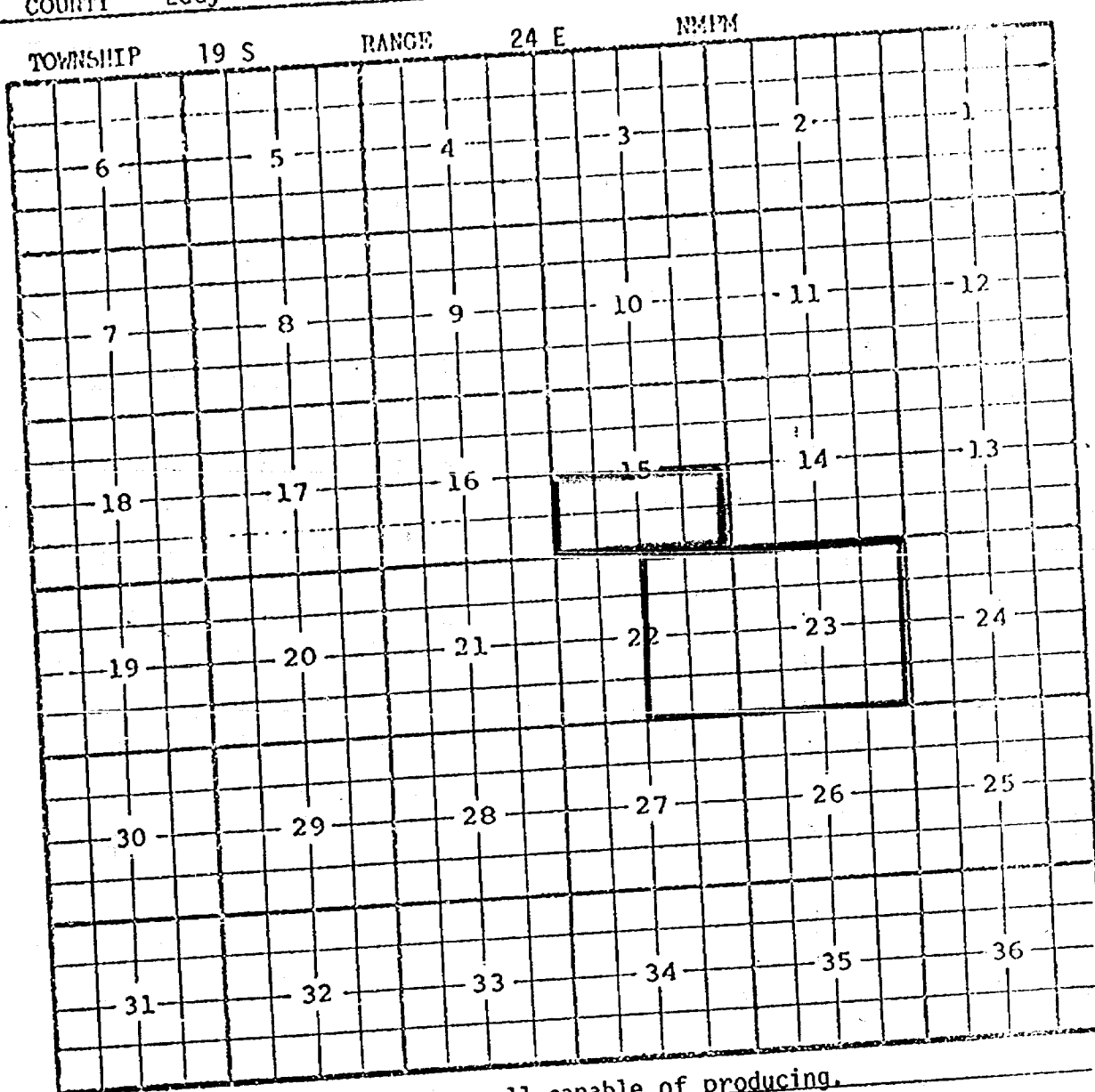
Southland Royalty Company Brinson "R" Federal #2-G in Section 31, T16S, R32E. Completed May 17, 1978, in the Queen formation. Top of perforations 3160'

Pool boundary outlined in red.

Proposed pool extension outlined in green. SECTION 31: N/2

CASE NO. 6297 (x) EXTENSION OF AN EXISTING GAS POOL

COUNTY Eddy POOL Hoag Tank - Morrow Gas



Purpose: One completed gas well capable of producing.

Operator	Lease	#&Ut.	S.T.R.	Comp.	Form.	TOP
Amoco Prod. Co.	Yates Fed.	1-N	15-19-24	3-30-78	Morrow	8858'

Pool boundary outlined in red.

Proposed extension outlined in blue.

Section 15: S/2

CASE NO. 0297 (y) EXTENSION OF AN EXISTING OIL POOL


COUNTY LEA

POOL JUSTIS-BLINEBRY POOL

TOWNSHIP 25 South

RANGE 37 East

NMM



PURPOSE: One completed oil well capable of producing.  
Texaco Inc. C.C. Fristoe A Federal NCT-2 #8-P in 3-25-37, completed  
November 1964 in the Blinebry formation. Top of perforations 5596 feet.

Pool boundary outlined in red.  
Proposed pool extension outlined in green. SECTION 3: E/2 SE/4

CASE NO. 6207 (2) EXTENSION OF AN EXISTING OIL POOL

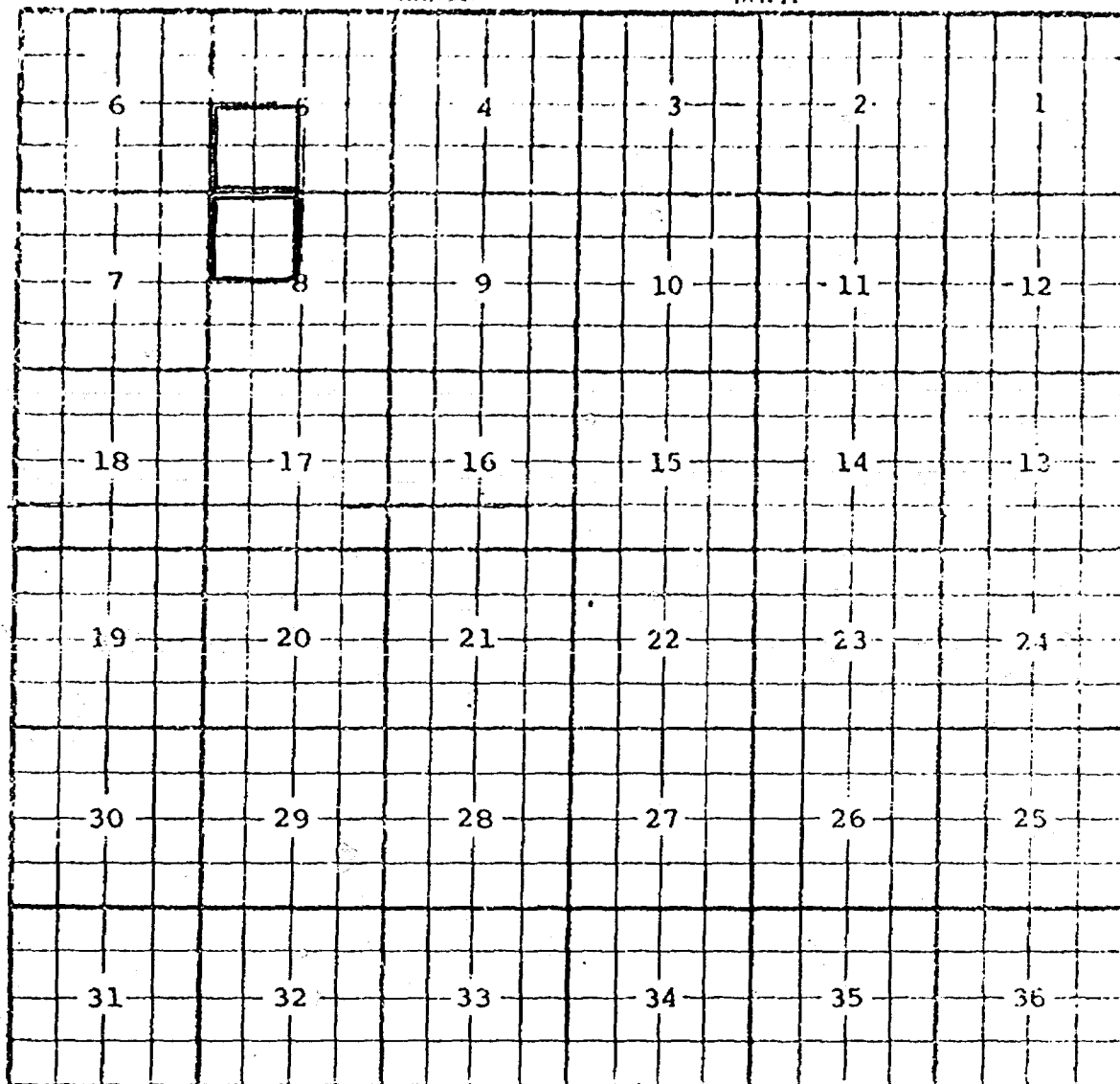
COUNTY LEA

POOL WEST KING-PENNSYLVANIAN

TOWNSHIP 14 South

RANGE 37 East

MMEM



PURPOSE: One completed oil well capable of producing,  
North American Royalties, Inc. Long Well #1-C in 8-14-37. Completed May  
15, 1978, in the Penn formation. Top of perfs 11,562 feet.

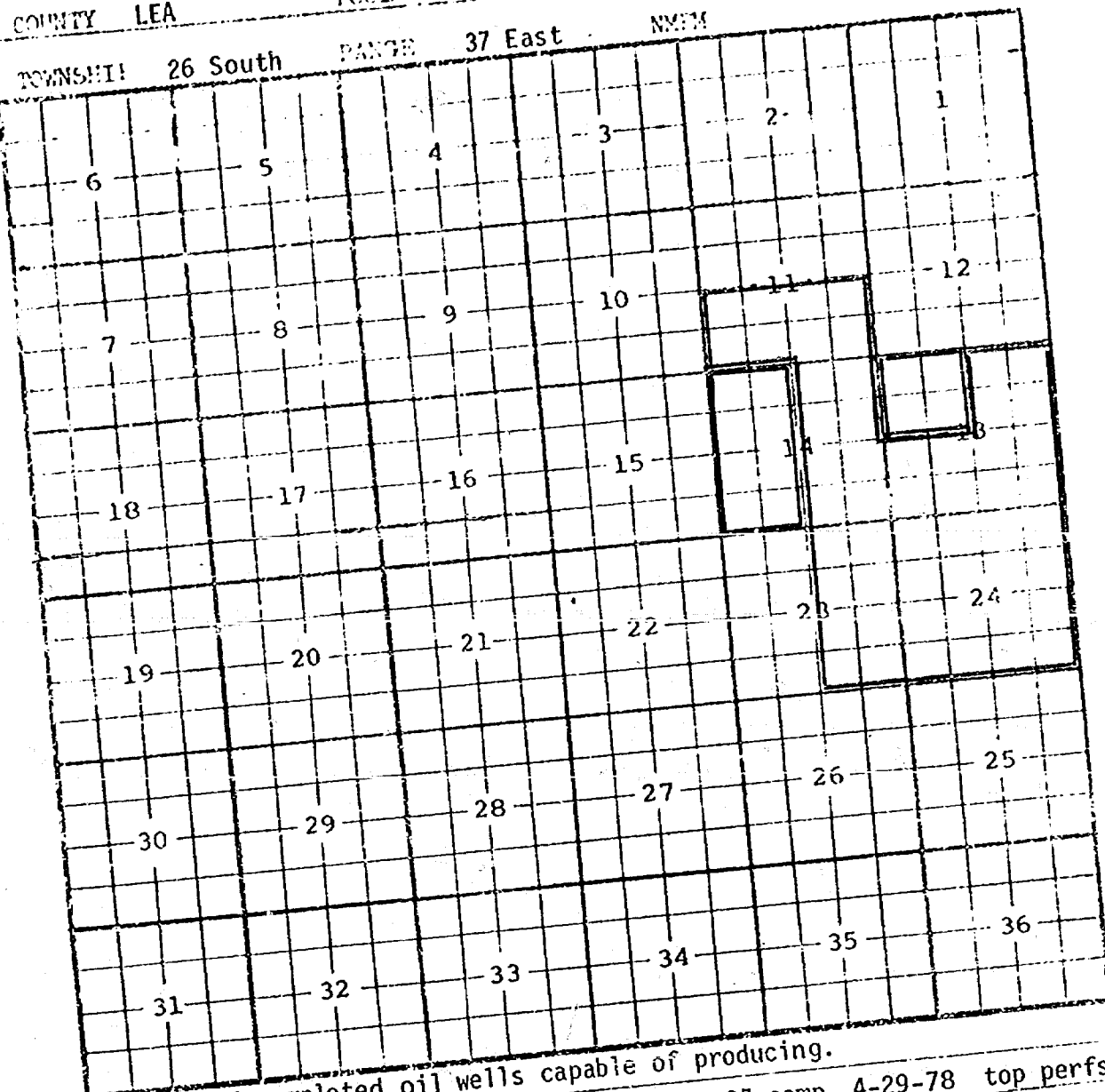
Pool boundary outlined in red.

Proposed pool extension outlined in green. SECTION 8: NW/4



CASE NO. 6297 (aa) EXTENSION OF AN EXISTING OIL POOL

COUNTY LEA POOL SOUTH LEONARD-QUEEN



PURPOSE: 6 completed oil wells capable of producing.

Tenneco Oil Co. Leonard Bros. #16-F in 13-26-37 comp. 4-29-78 top perfs 3384'

Tenneco Oil Co. Leonard Fed #11-N in 14-26-37 comp. 3-22-78 top perfs 3414'

Tenneco Oil Co. Leonard Fed #12-K in 14-26-37 comp. 4-12-78 top perfs 3522'

Tenneco Oil Co. Leonard Fed #13-L in 14-26-37 comp. 5-4-78 top perfs 3405'

Tenneco Oil Co. Leonard Bros. #22-E in 14-26-37 comp. 6-19-78 top perfs 3396'

Tenneco Oil Co. Leonard Bros. #21-F in 14-26-37 comp. 5-19-78 top perfs 3416'


All 6 wells completed in Queen formation.

Pool boundary outlined in red.

Proposed pool extension outlined in green. Section 13: NW/4

Section 14: W/2

CASE NO. 6297 (bb) EXTENSION OF AN EXISTING OIL POOL

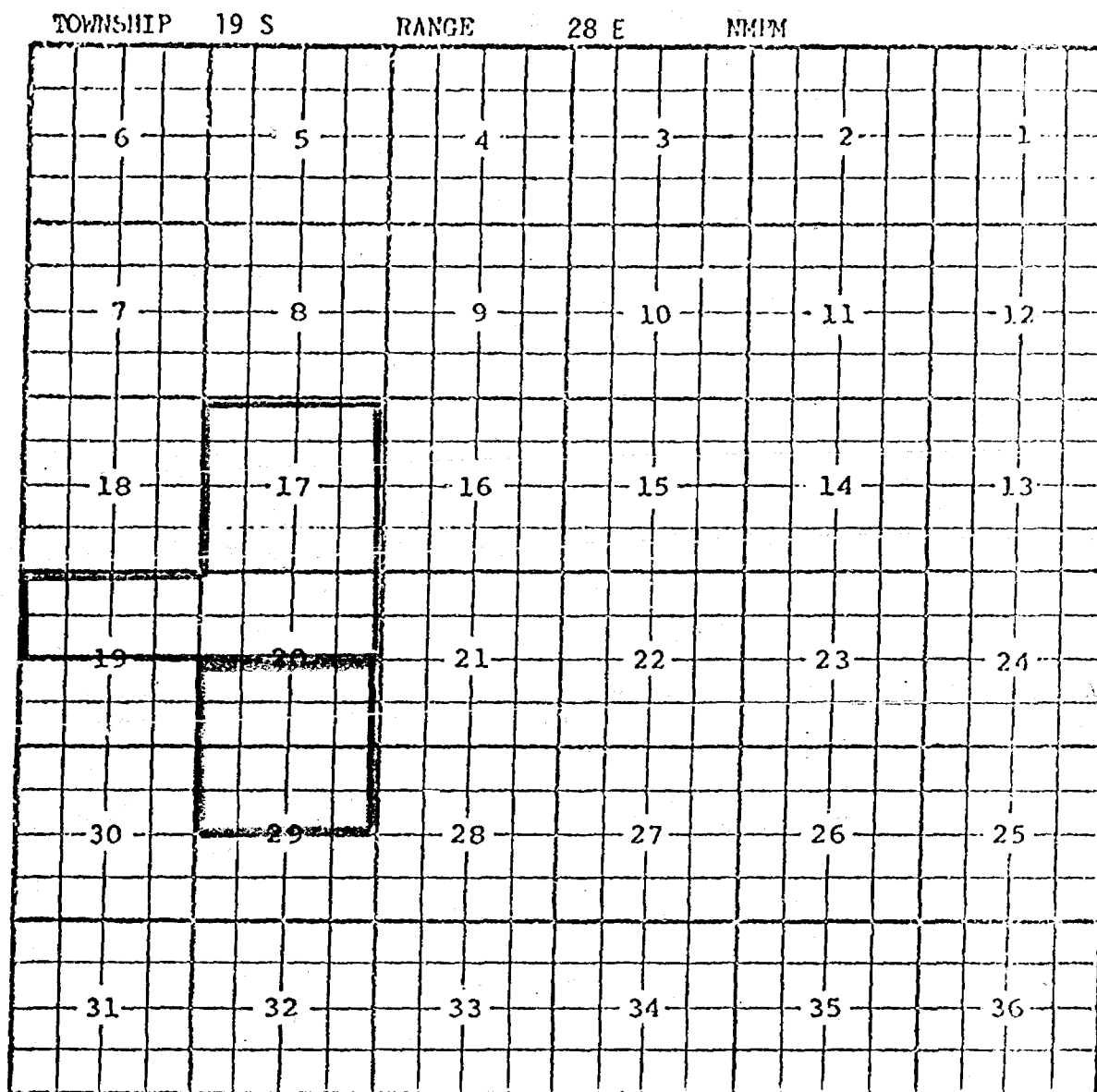


PURPOSE: One completed oil well capable of producing.  
 Shell Oil Company State D-11 Well #1-0 in 11-17-33, completed April 17, 1978,  
 in Grayburg-SA formation. Top of perfs 4446 feet.

Pool boundary outlined in red.

Proposed pool extension outlined in green. SECTION 11: SE/4

CASE NO. 6297 (cc) EXTENSION OF AN EXISTING GAS POOL  
 COUNTY Eddy POOL South Millman - Morrow Gas



Purpose: One completed gas well capable of producing.

Operator Lease #&lt;lt; S.T.R. Comp. Form TOP  
 Texas O&G Corp. Exxon B St. Com. 1-G 29-19-28 4-15-78 Morrow 10604

Pool boundary outlined in red.

Proposed extension outlined in blue.

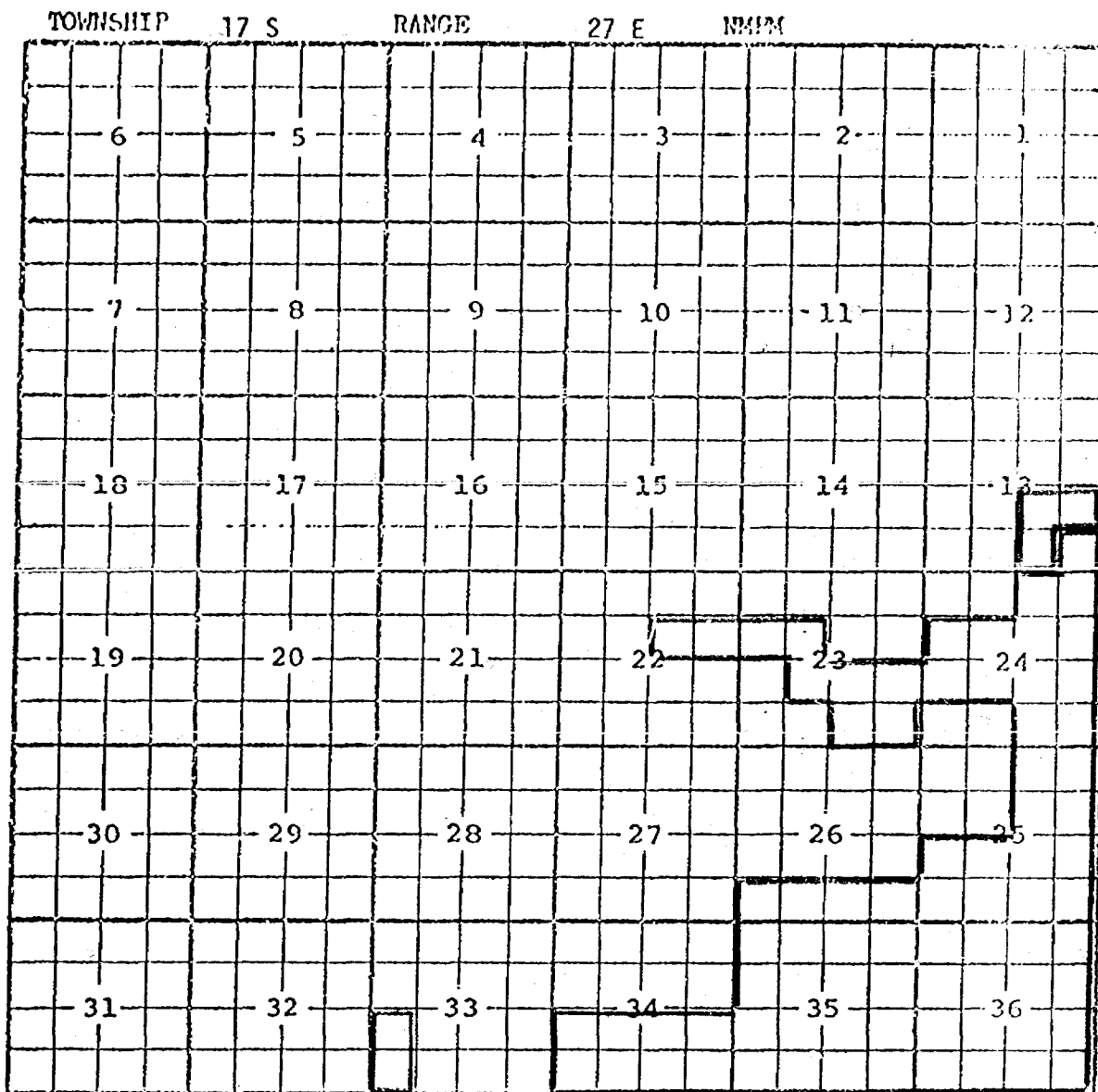
Section 20: S/2

Section 29: N/2

CASE NO. 6297 (dd) EXTENSION OF AN EXISTING OIL POOL

Page 1 of 2 pages

COUNTY Eddy POOL Red Lake Q-G-SA



Purpose: Two completed oil wells capable of producing.

Operator	Lease	#&Ut.	S.T.R.	Comp.	Form.	TOP
C.E. LaRue & B.N. Muncy, Jr.	Saunders	10-I	13-17-27	12-10-76	Q-G	1253
"	"	11-J	13-17-27	3-2-77	Q-G	1238'

Pool boundary outlined in red.

Proposed extension outlined in blue.

Section 13: W/2 SE/4 & NE/4 SE/4

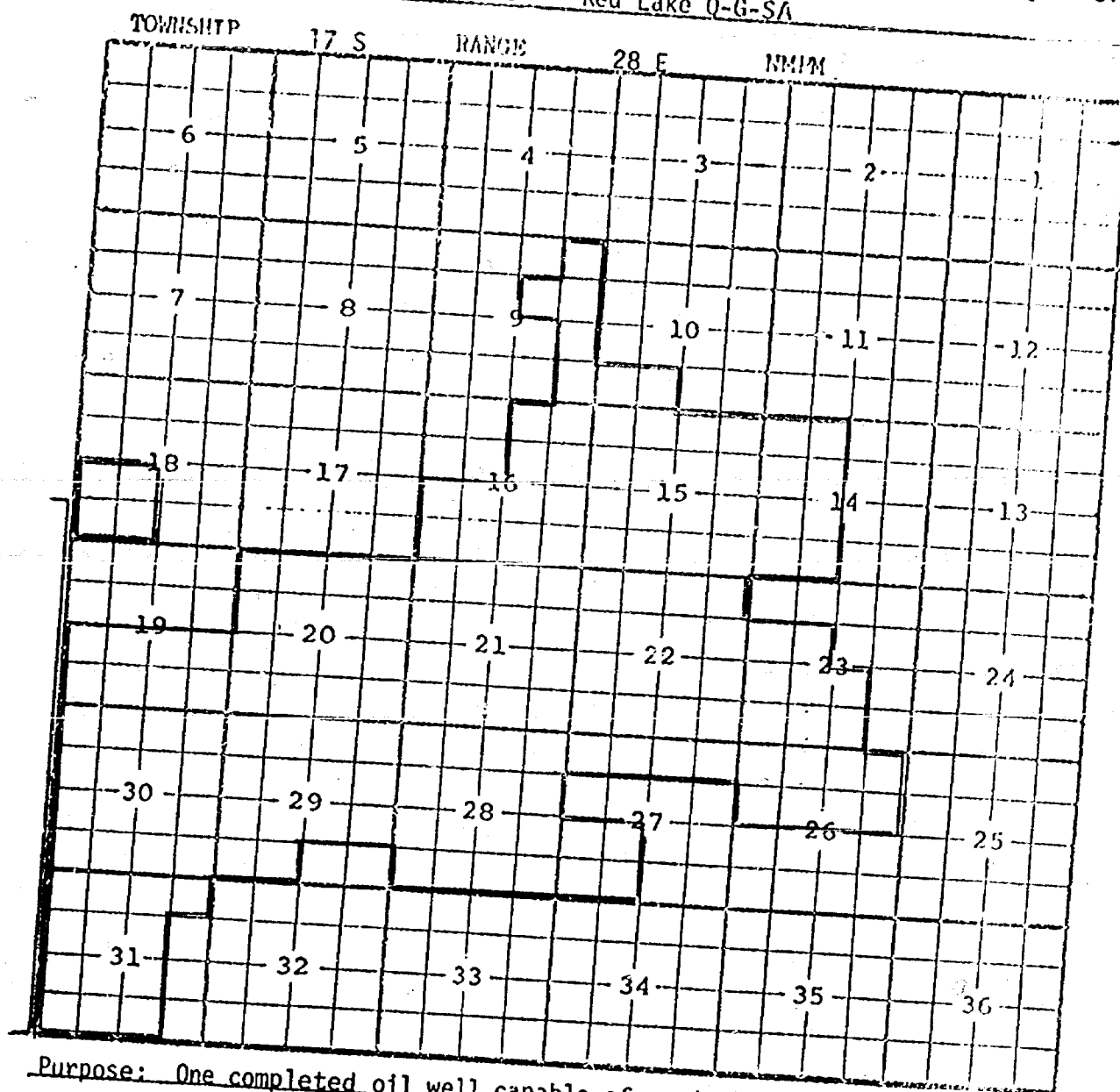
CASE NO. 6297 (dd) EXTENSION OF AN EXISTING OIL POOL Contd.

COUNTY Eddy

POOL

Red Lake Q-G-SA

Page 2 of 2 pages



Purpose: One completed oil well capable of producing.

Operator Lease # & Ut. S.T.R. Comp. Form. TOP  
C.E.LaRue & B.N.Muncy, Jr. Hastie 1-K 18-17-28 2-20-77 Q-G 1274

Pool boundary outlined in red.

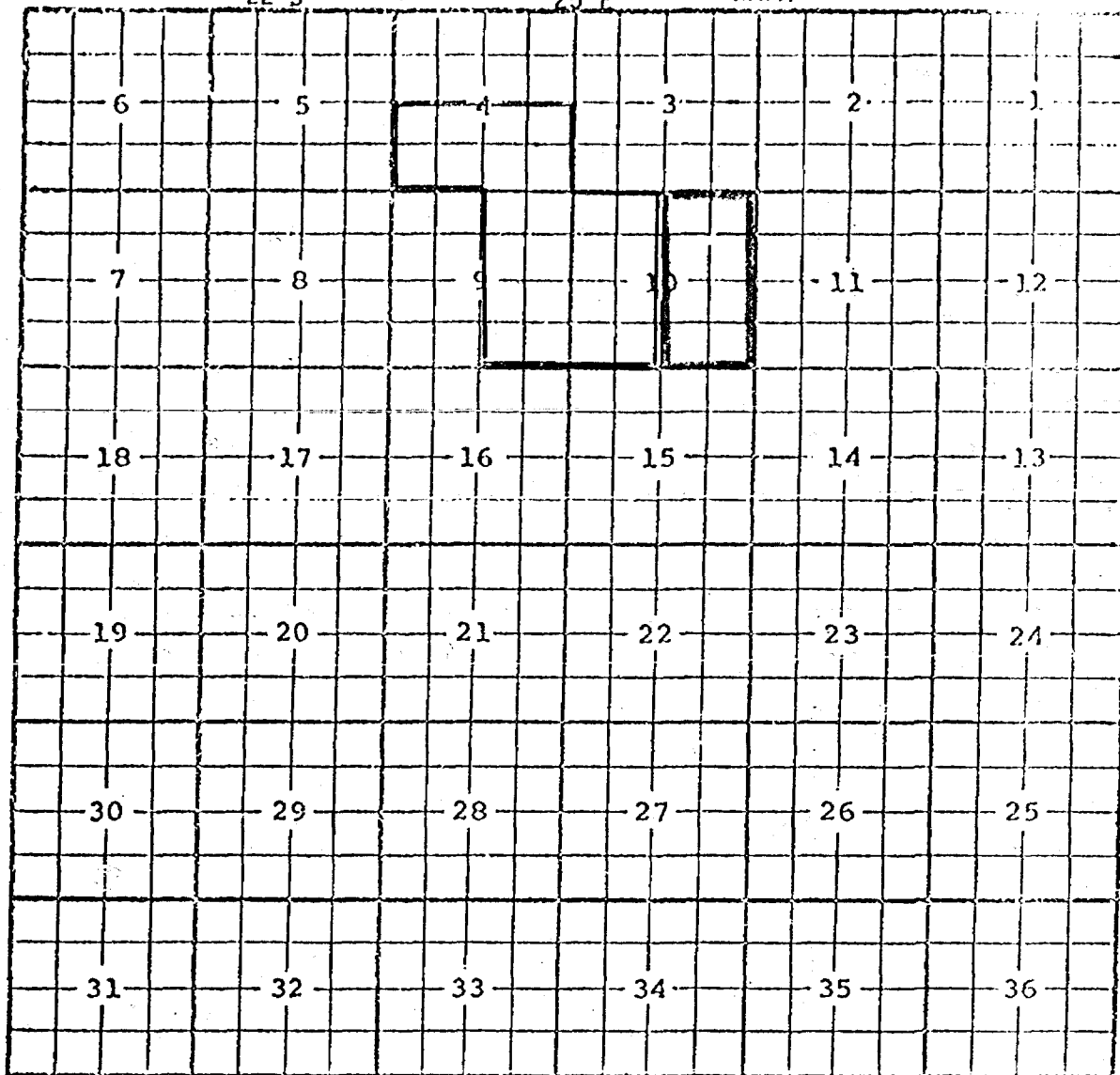
Proposed extension outlined in blue.

Section 18: SW/4

CASE NO. 6297 (ee) EXTENSION OF AN EXISTING GAS POOL

COUNTY Eddy POOL Revelation - Morrow Gas

TOWNSHIP 22 S RANGE 25 E NM 11M



Purpose: One completed gas well capable of producing.

Operator	Lease	#&Ut.	S.T.R.	Comp.	Form.	TOP
Monsanto Co.	Catclaw Fed.	1-G	10-22-25	1-13-78	Morrow	10654

Pool boundary outlined in red.

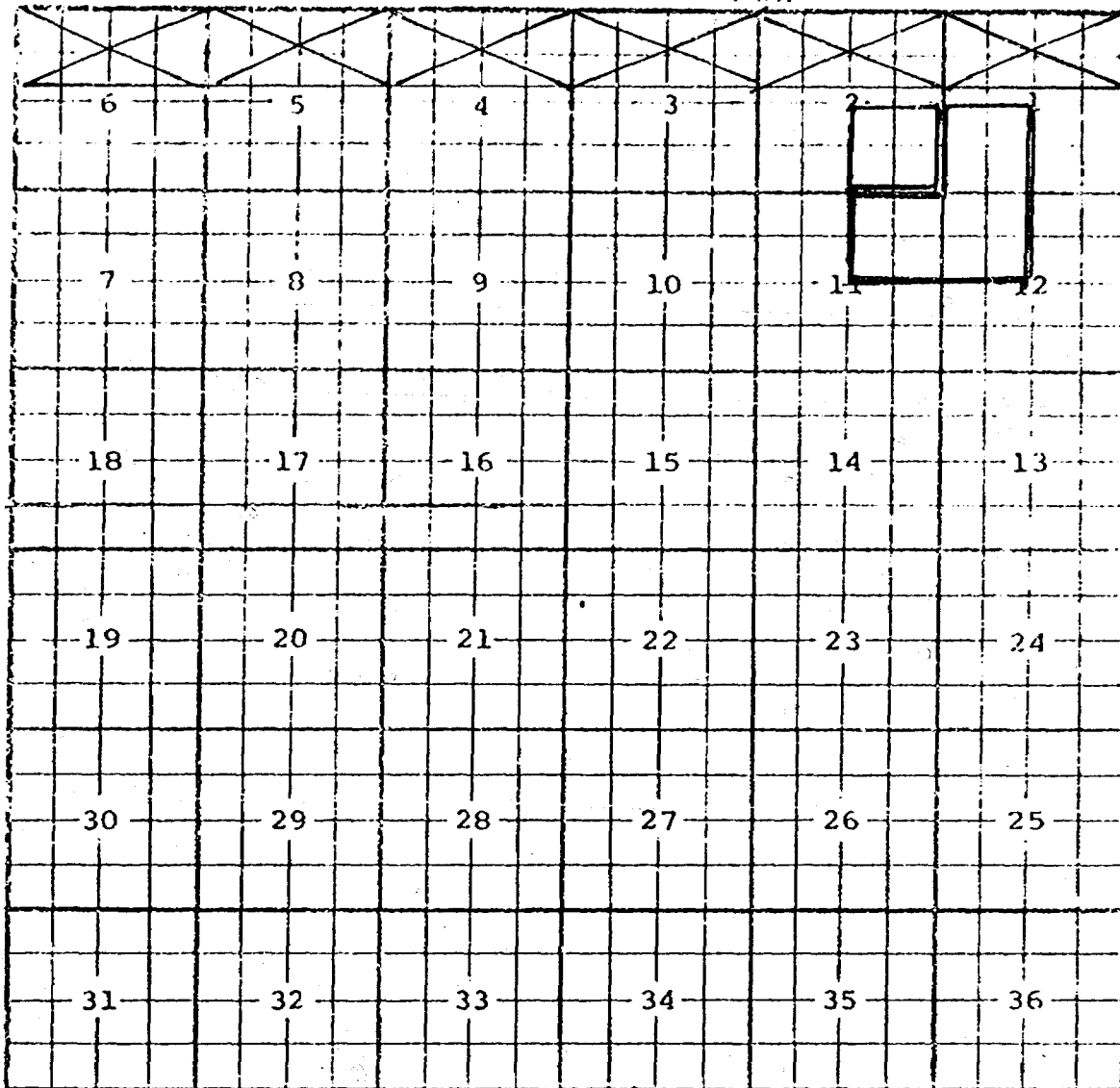
Proposed extension outlined in blue.

Section 10: E/2

CASE NO. 6297 (ff) EXTENSION OF AN EXISTING OIL POOL

COUNTY LEA POOL SAND SPRINGS DEVONIAN

TOWNSHIP 11 South RANGE 34 East NE/4



Purpose: One completed oil well capable of producing.

Petroleum Reserve Corp. Tenneco State #1-P in Section 2, T11S, R34E, completed May 25, 1978, in the Devonian formation. Top of perfs 13,133 feet.

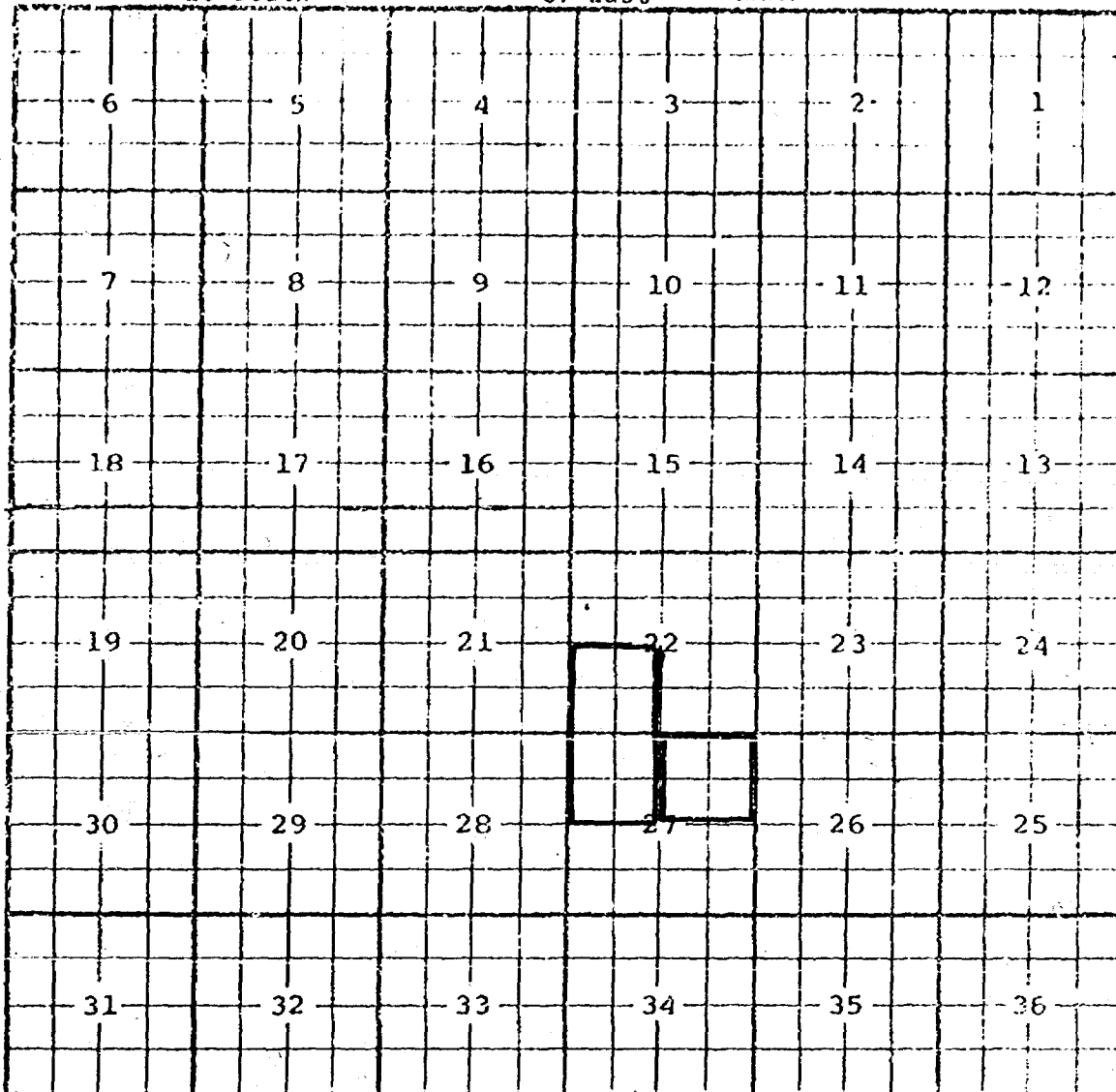
Pool boundary outlined in red.

Proposed pool extension outlined in green. SECTION 2: SE/4

CASE NO. 6297 (gg) EXTENSION OF AN EXISTING OIL POOL

COUNTY LEA POOL NORTH TEAGUE-DEVONIAN

TOWNSHIP 23 South RANGE 37 East NM 14M

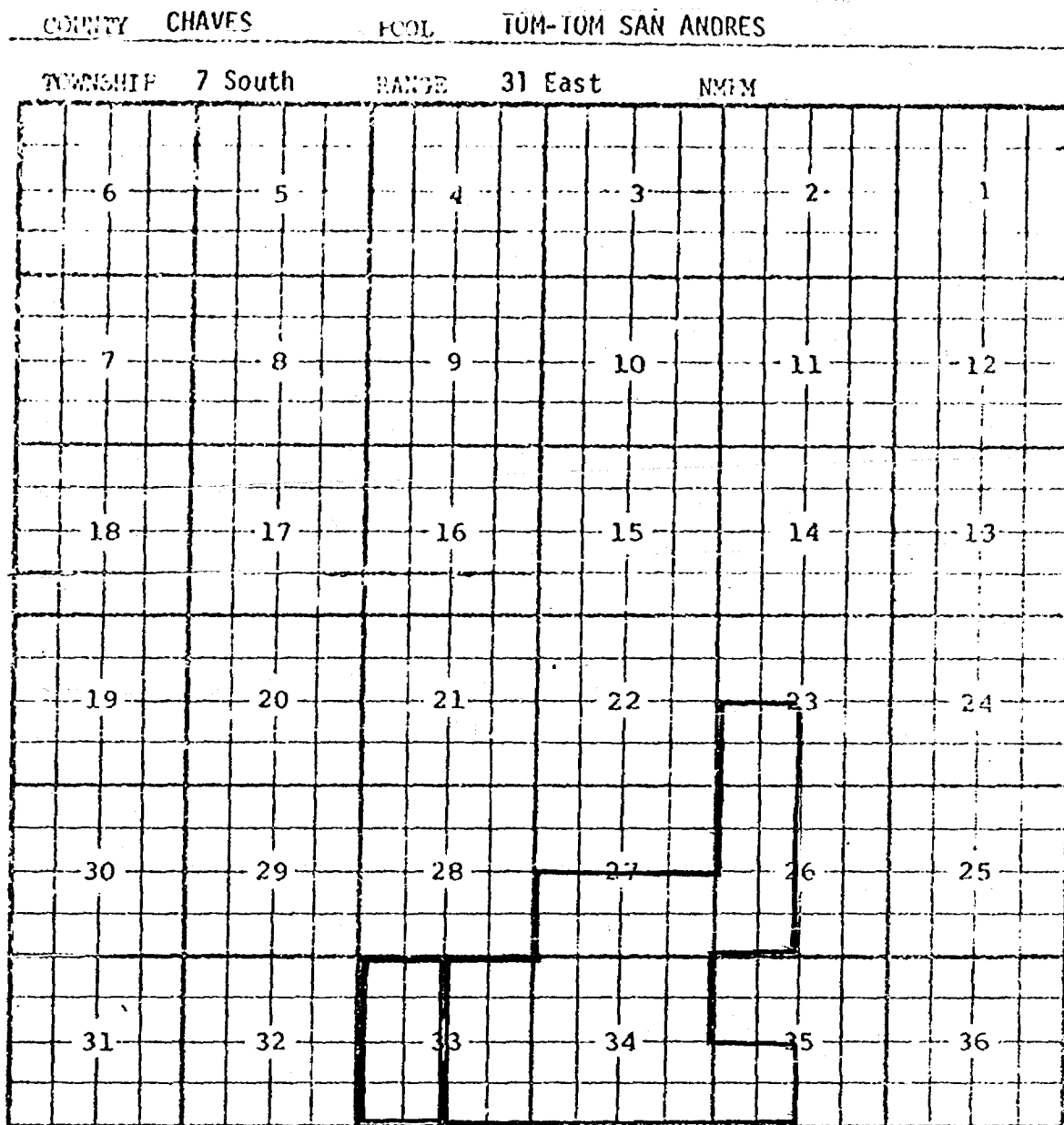


PURPOSE: One completed oil well capable of producing.  
 Gulf Oil Corp. C.E. LaMunyon #16-G in 27-23-37, completed April 9, 1978, in  
 the Devonian formation. Top of perforations 7452 feet.

Pool boundary outlined in red.  
 Proposed pool extension outlined in green. SECTION 27: NE/4



CASE NO. 6297 (hh) EXTENSION OF AN EXISTING OIL POOL



PURPOSE: 3 completed oil wells capable of producing.  
 Sundance Oil Co. Oakason "B" Fed #1-F in 33-7-31, completed 6-17-78, perfs 3831'  
 Sundance Oil Co. Oakason Fed #3-M in 33-7-31, completed 5-27-78, perfs 3806'  
 Sundance Oil Co. Oakason Fed #4-K in 33-7-31, completed 6-3-78, perfs 3824'  
 All wells completed in San Andres formation.

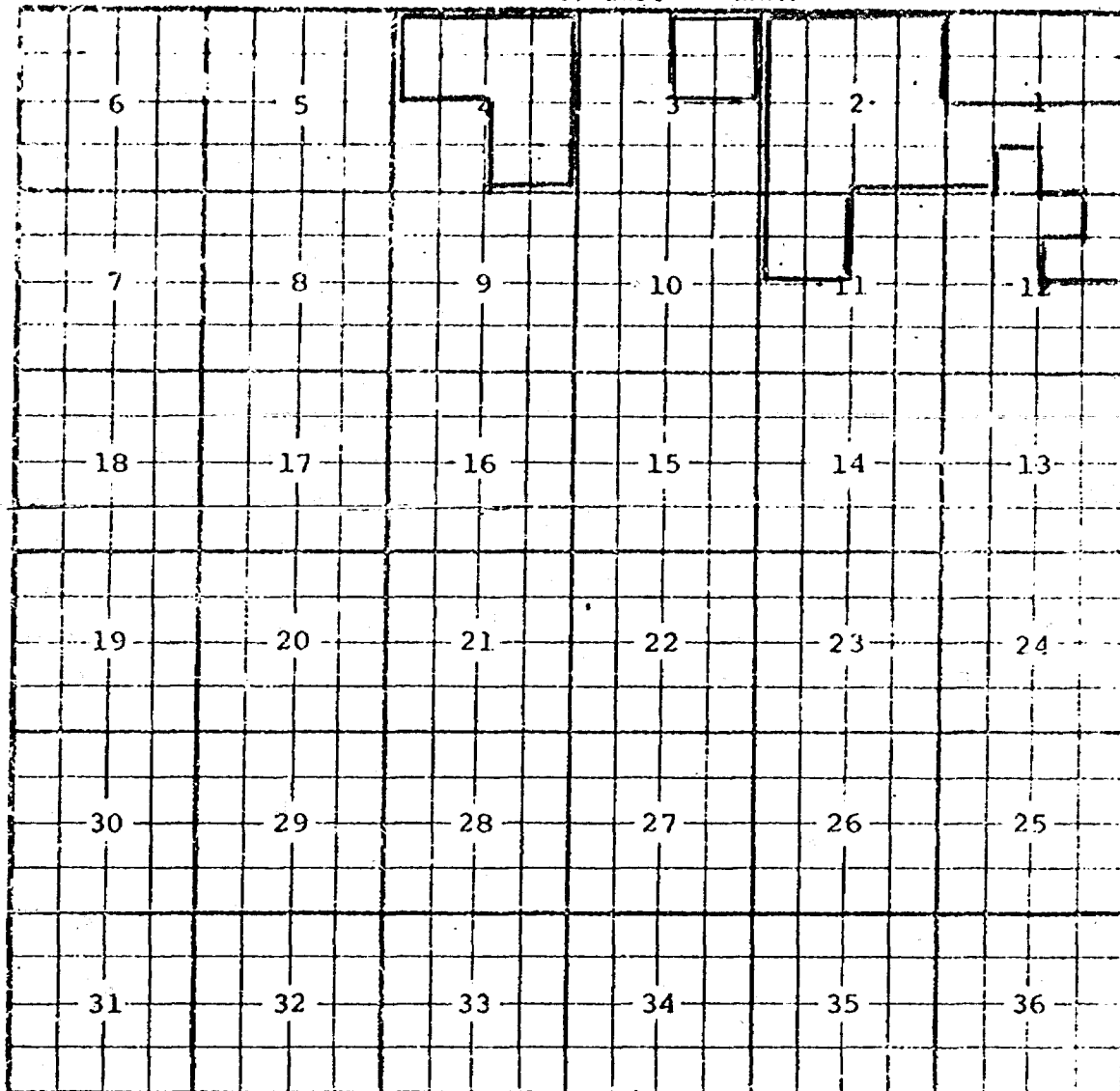
Pool boundary outlined in red.

Proposed pool extension outlined in green. SECTION 33: W/2

CASE NO. 6297 (11) EXTENSION OF AN EXISTING OIL POOL

COUNTY LEA POOL WANTZ-ABO

TOWNSHIP 22 South RANGE 37 East NMIM



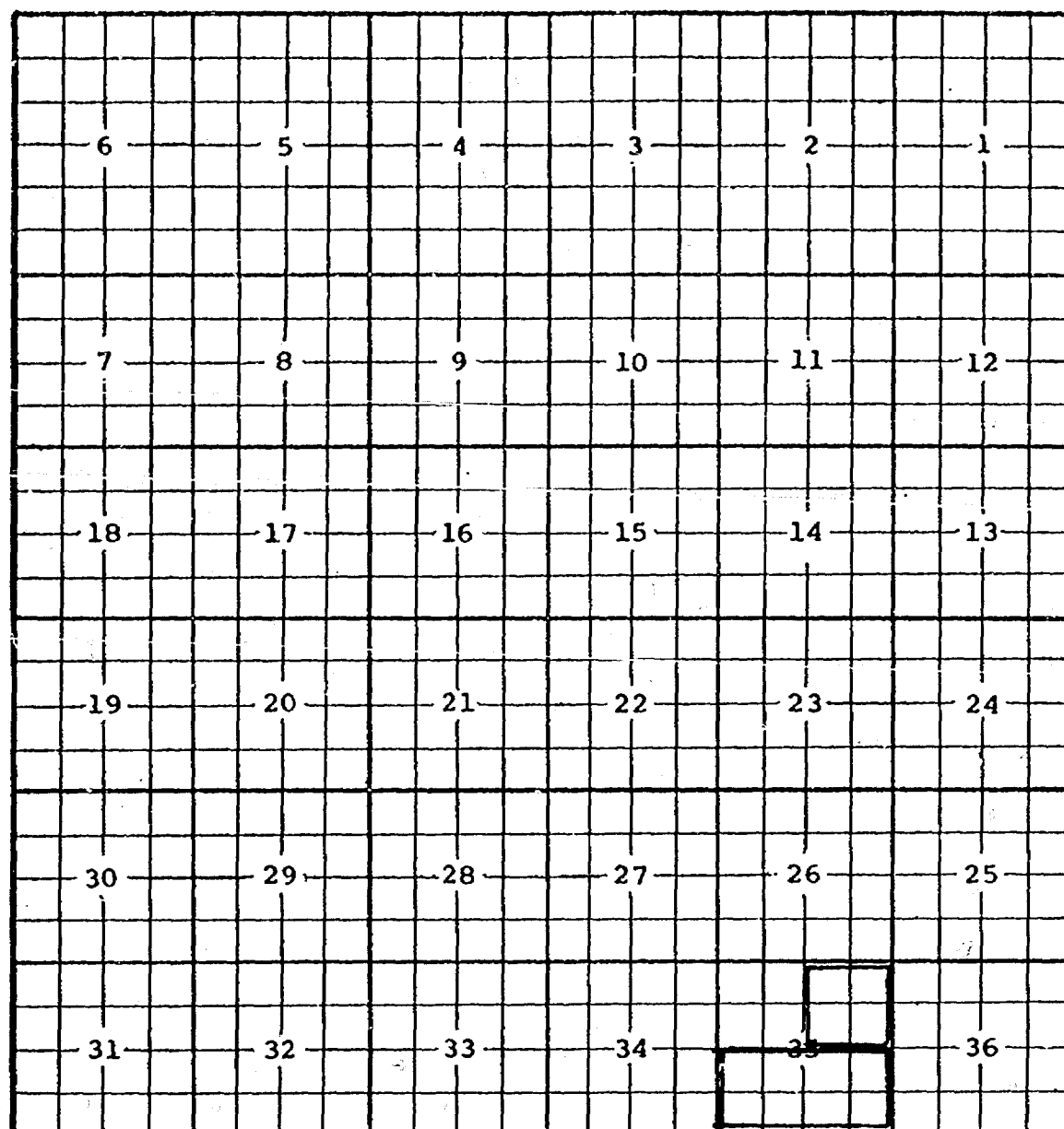
PURPOSE: One completed oil well capable of producing.  
Gulf Oil Corporation Mark #10-H in Sec. 3, T22S, R37E, completed March 26,  
1978, in the Abo formation. Top of perfs 6602'.

Pool boundary outlined in red.

Proposed pool extension outlined in green. SECTION 3: NE/4

CASE NO. 6297 (JJ) EXTENSION OF AN EXISTING OIL POOL

COUNTY LEA POOL WANTZ-GRANITE WASH  
TOWNSHIP 21 South RANGE 37 East NMPM



PURPOSE: One completed oil well capable of producing.

Continental Oil Company Lockhart B-35 #5 H in Sec. 35, T21S, R37E, completed April 4, 1978, in the Granite Wash formation. Top of perfs 6882 feet.

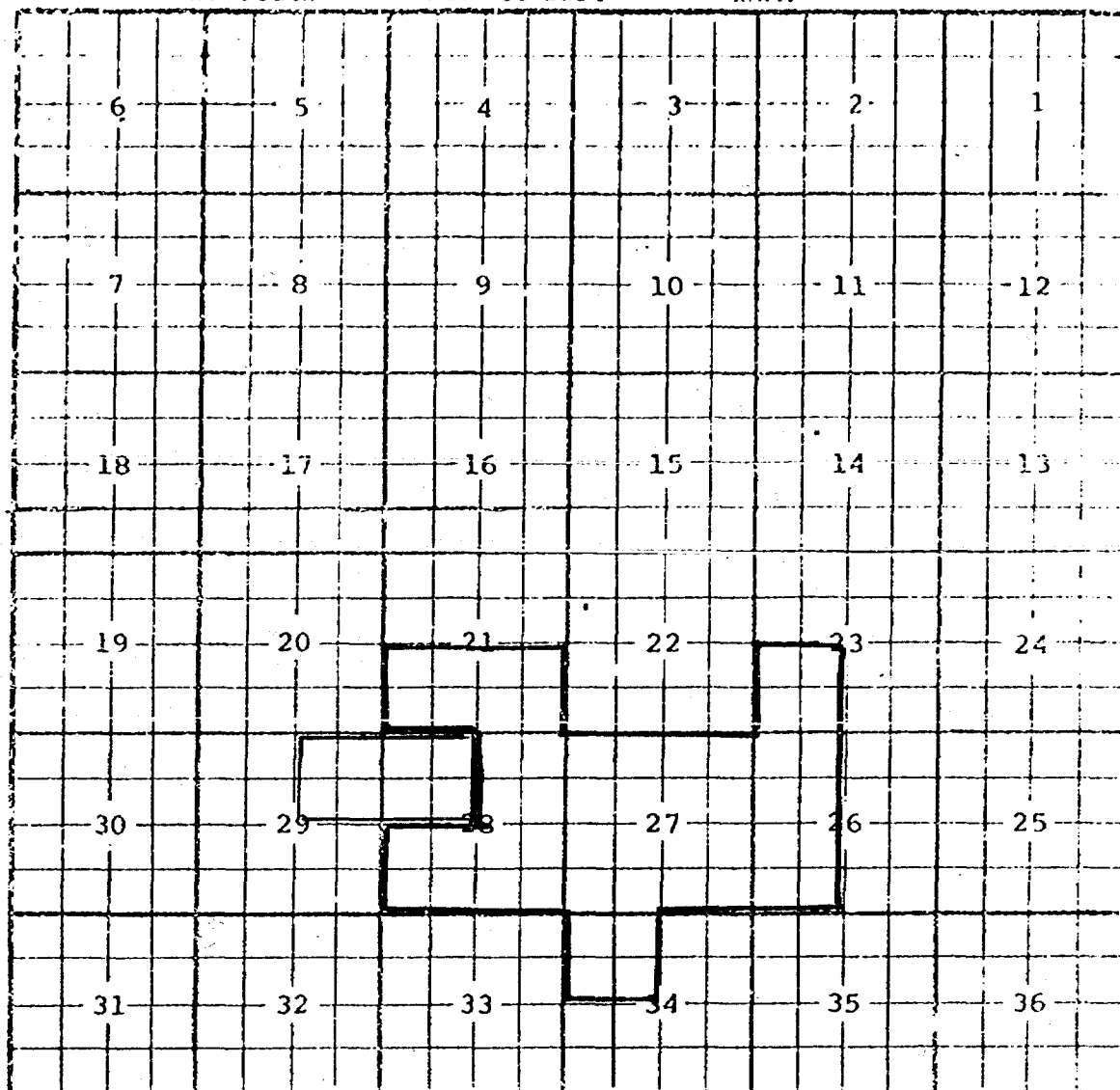
Pool boundary outlined in red.

Proposed pool extension outlined in green. SECTION 35: NE/4

CASE NO. 6297 (KK) EXTENSION OF AN EXISTING GAS POOL

COUNTY LEA POOL WARREN-TUBB GAS

TOWNSHIP 20 South RANGE 38 East NW/4

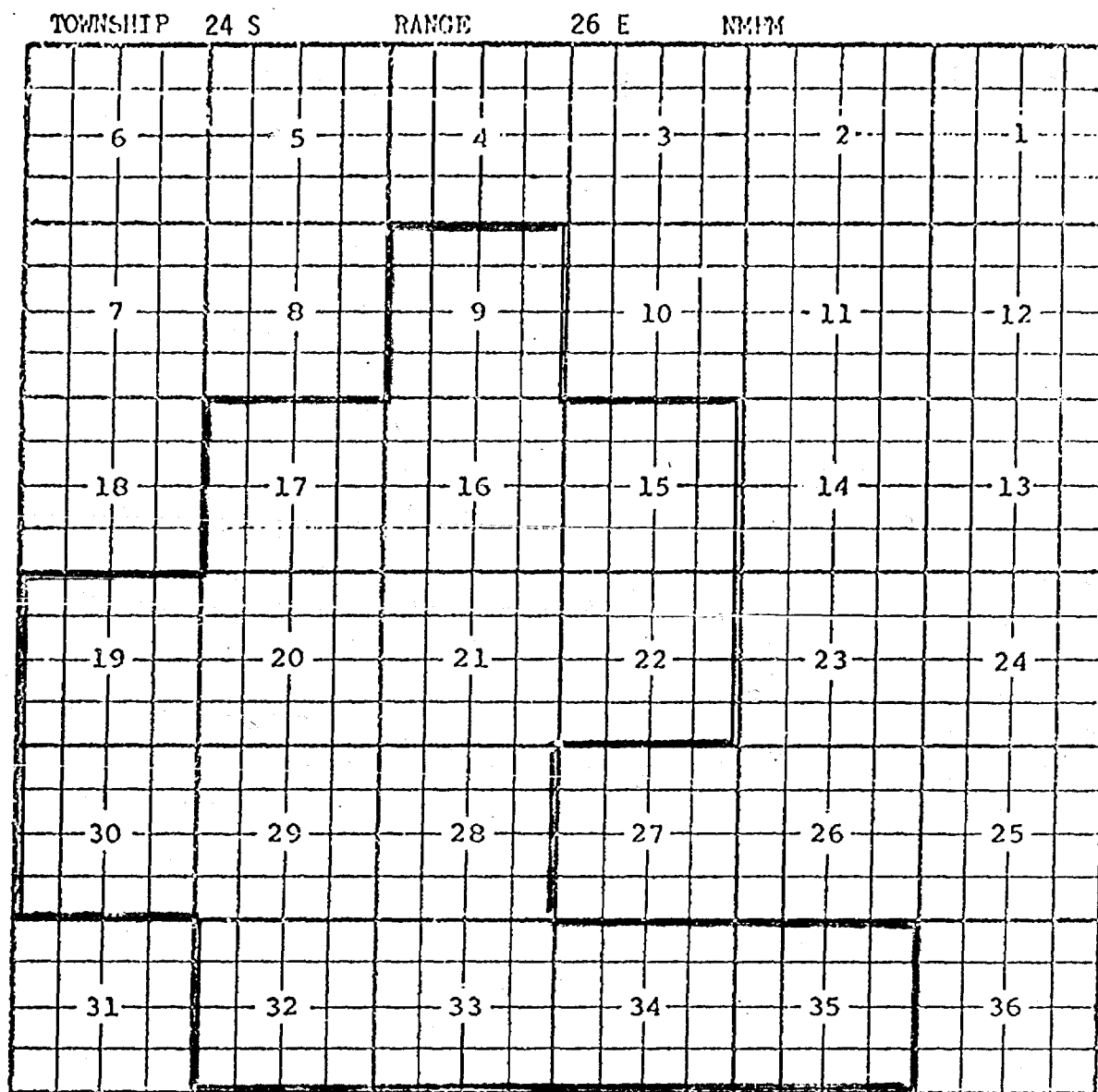


PURPOSE: One completed oil well in a gas pool capable of producing. Continental Oil Company Warren Unit Tubb #47-H in Section 29, T20S, R38E, completed June 14, 1978, in the Tubb formation. Top of perfs 6559'.

Pool boundary outlined in red.

Proposed pool extension outlined in green. SECTION 28: NW/4

SECTION 29: NE/4



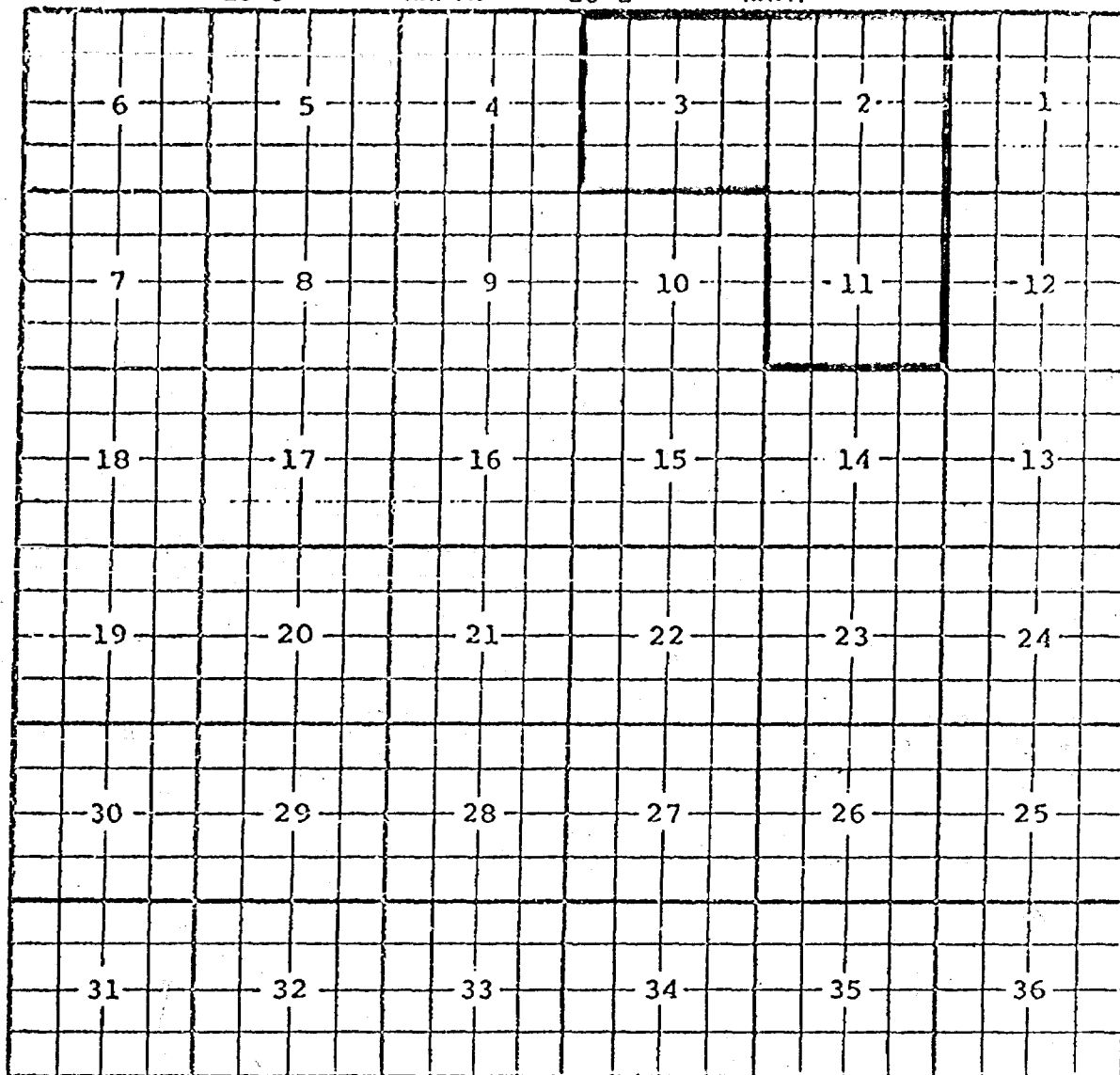
Pool boundary outlined in red.

Dismiss proposed extension

CASE NO. 6297 (11) EXTENSION OF AN EXISTING GAS POOL Contd. Page 2 of 2 pages

COUNTY Eddy POOL White City - Pennsylvanian Gas

TOWNSHIP 25 S RANGE 26 E NMIM



Pool boundary outlined in red.

Dismiss proposed extension.

#### NEW POOLS

It is recommended that a new GAS pool be created and designated as the INDIAN FLATS-ATOKA GAS Pool.

Vertical limits to be the ATOKA formation and the horizontal limits should be as follows: As shown in Paragraph (a) Exhibit I

Discovery well was Perry R. Bass Big Eddy Unit #41 located in Unit J Section 35 Township 21 Range 28 and was completed on January 28, 1978. Top of perforations is at 11,419 feet.

It is recommended that a new OIL pool be created and designated as the SOUTH LONESOME-SAN ANDRES Pool.

Vertical limits to be the San Andres formation and the horizontal limits should be as follows: As shown in Paragraph (b) Exhibit I

Discovery well was Flag-Redfern Oil Company Wilson #1 located in Unit A Section 31 Township 8 Range 32 and was completed on March 23, 1978. Top of perforations is at 4094 feet.

It is recommended that a new GAS pool be created and designated as the MANY GATES-MORROW GAS Pool.

Vertical limits to be the MORROW formation and the horizontal limits should be as follows: As shown in Paragraph (c) Exhibit I

Discovery well was Amoco Production Company State DQ #1 located in Unit C Section 32 Township 9 Range 30 and was completed on March 15, 1978. Top of perforations is at 9342 feet.

### NEW POOLS

It is recommended that a new GAS pool be created and designated as the MILLMAN-WOLFCAMP GAS Pool.

Vertical limits to be the WOLFCAMP formation and the horizontal limits should be as follows: As shown in Paragraph (d) Exhibit I  
Discovery well was Depco, Inc. DHY State B #1  
located in Unit L Section 11 Township 19 Range 28 and was completed on  
December 8, 1977. Top of perforations is at 8870 feet.

It is recommended that a new GAS pool be created and designated as the SOUTH SHOE BAR-MORROW GAS Pool.

Vertical limits to be the MORROW formation and the horizontal limits should be as follows: As shown in Paragraph (e) Exhibit I  
Discovery well was HNG Oil Company Shoe Bar Ranch "3" #1  
located in Unit C Section 3 Township 17 Range 35 and was completed on  
April 24, 1978. Top of perforations is at 12,839 feet.

It is recommended that a new OIL pool be created and designated as the WILSON-STRAWN Pool.

Vertical limits to be the STRAWN formation and the horizontal limits should be as follows: As shown in Paragraph (f) Exhibit I  
Discovery well was Dorchester Exploration, Inc. Wilson State Com #1  
located in Unit I Section 13 Township 21 Range 34 and was completed on  
May 23, 1978. Top of perforations is at 11,156 feet.



CASE NO. 6297 (a) CREATION OF A NEW GAS POOL

COUNTY Eddy POOL Indian Flats - Atoka Gas

TOWNSHIP 21 S RANGE 28 E MMIM

6	5	4	3	2	1
7	8	9	10	11	12
18	17	16	15	14	13
19	20	21	22	23	24
30	29	28	27	26	25
31	32	33	34	35	36

Purpose: One completed gas well capable of producing.

Disc. well: Perry R. Bass Big Eddy Unit #41-J, 35-21-28

Comp. 1-28-78 through Atoka perms 11419-434'

Proposed pool boundary outlined in blue.

Section 35: E/2

CASE NO. 6297 (b) CREATION OF A NEW OIL POOL

COUNTY	CHAVES		POOL	SOUTH LONESOME-SAN ANDRES	
TOWNSHIP	8 South		RANGE	32 East	NMFM
6	5	4	3	2	1
7	8	9	10	11	12
18	17	16	15	14	13
19	20	21	22	23	24
30	29	28	27	26	25
31	32	33	34	35	36

PURPOSE: One completed oil well capable of producing.

DISCOVERY WELL: Flag-Redfern Oil Company Wilson #1-A in Section 31, T8S, R32E, completed Mar. 23, 1978, in the San Andres formation. Top of perforations 4094 feet.

Proposed pool boundary outlined in red. SECTION 31: NE/4

CASE NO. 6297 (c) CREATION OF A NEW GAS POOL

COUNTY CHAYES

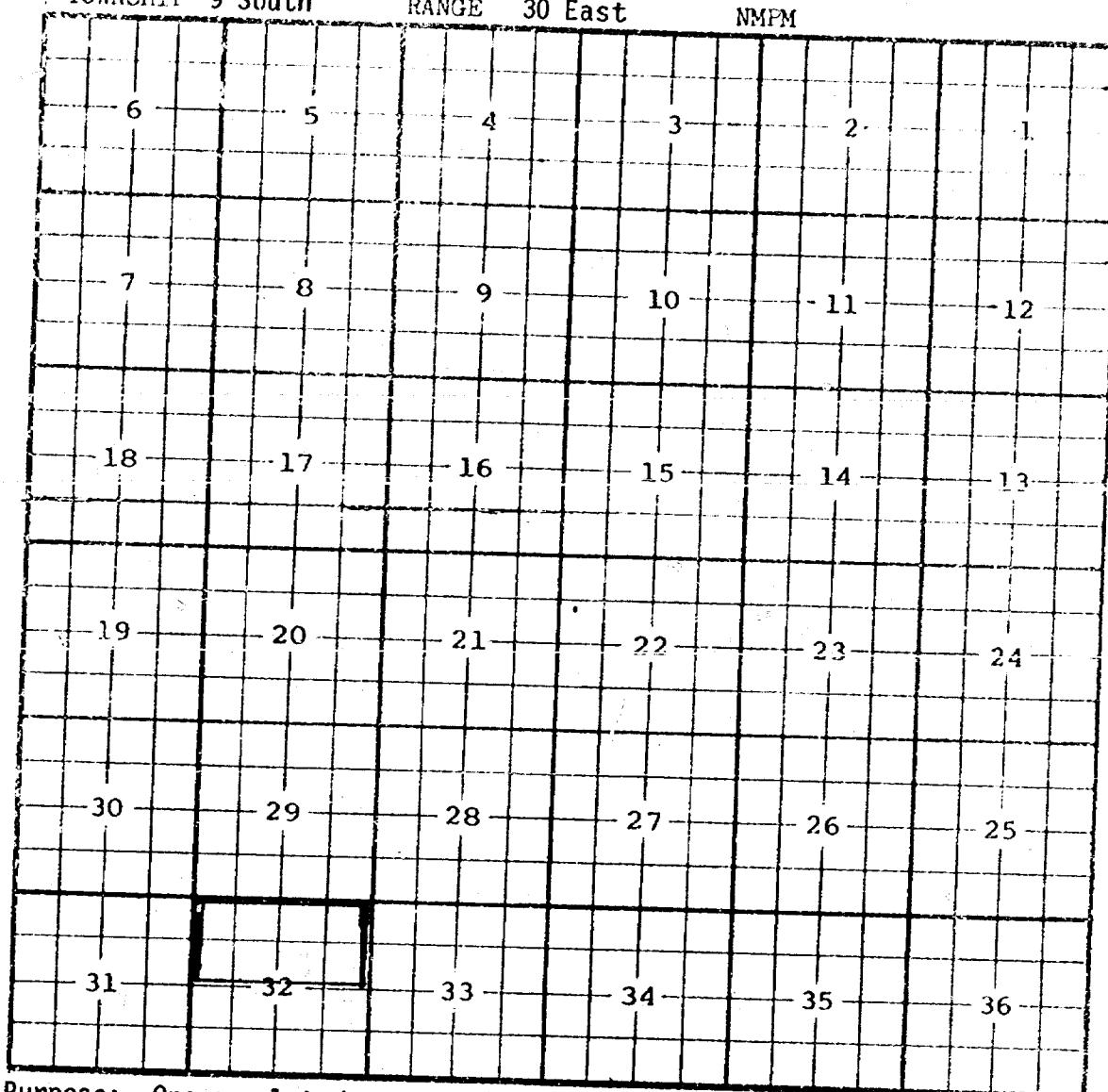
POOL

MANY GATES-MORROW GAS

TOWNSHIP 9 South

RANGE 30 East

NMPM

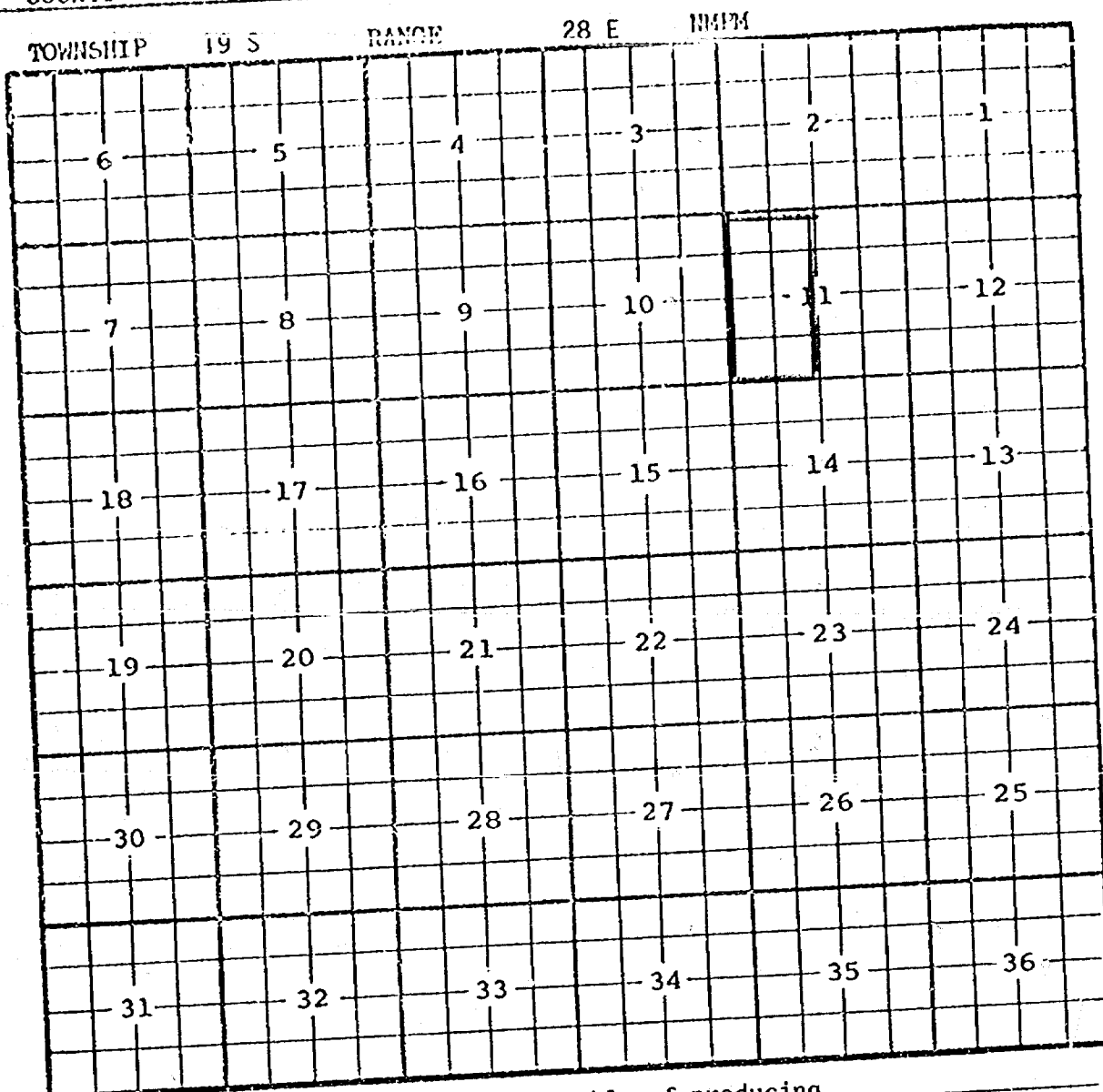


Purpose: One completed gas well capable of producing.

DISCOVERY WELL: Amoco Production Company State DQ #1-C in Section 32, T9S, R30E, completed March 15, 1978, in the Morrow formation. Top of perforations 9342 feet.

Proposed pool boundary outlined in red. SECTION 32: N/2

CASE NO. 6297 (d) CREATION OF A NEW GAS POOL  
COUNTY Eddy POOL Millman - Wolfcamp Gas



Purpose: One completed gas well capable of producing.

Disc. well: Depco, Inc. DHY State B #1-L, 11-19-28

Comp. 12-8-77 through Wolfcamp perms 8870 to 8942'

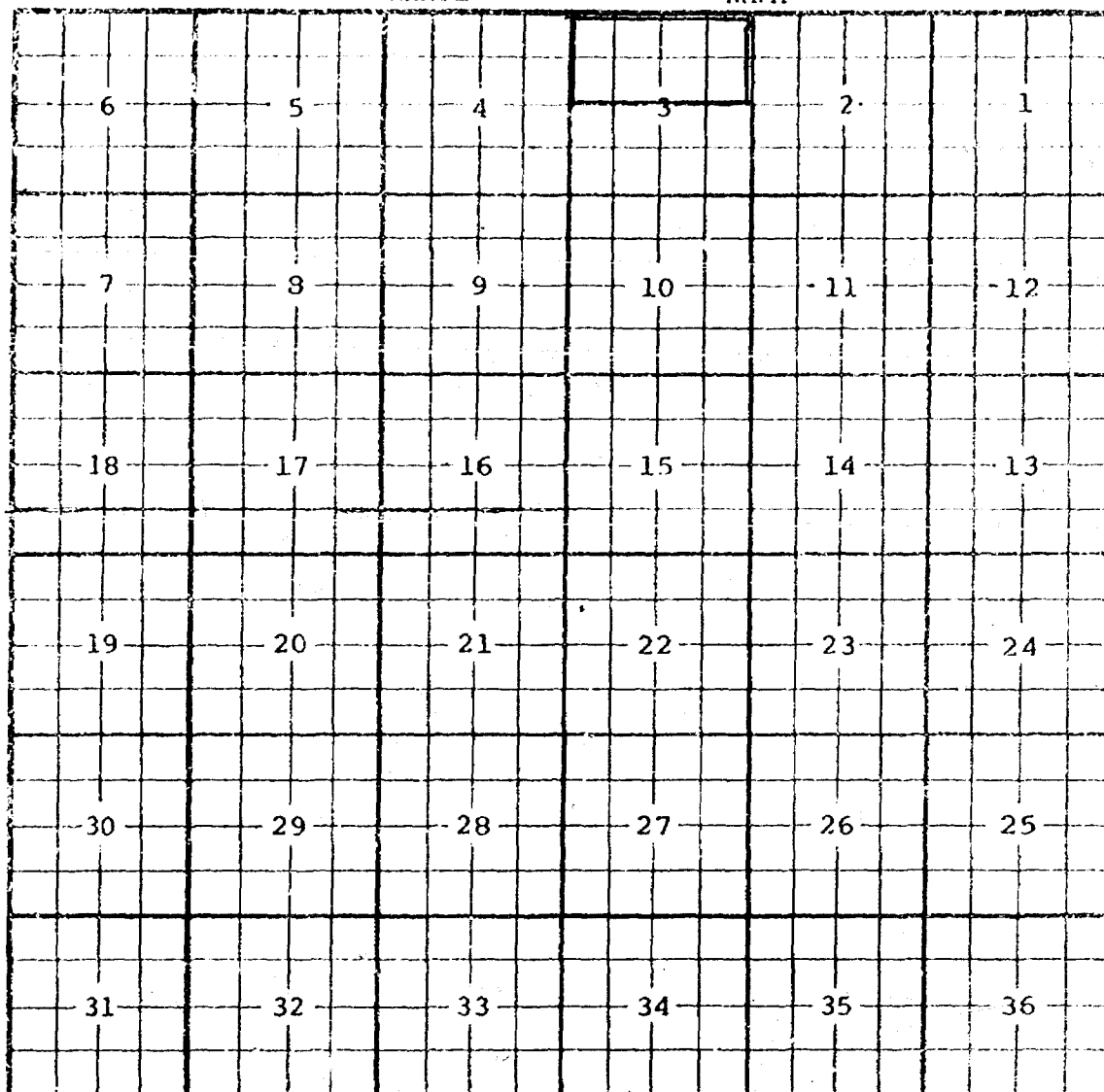
Proposed pool boundary outlined in blue.

Section 11: W/2

CASE NO. 6297 (e) CREATION OF A NEW GAS POOL

COUNTY LEA POOL SOUTH SHOE BAR-MORROW GAS

TOWNSHIP 17 South RANGE 35 East NMPM




Purpose: One completed gas well capable of producing.

DISCOVERY WELL: HNG Oil Company Shoe Bar Ranch "3" Well #1-C in Section 3, T17S, R35E, completed April 24, 1978, in the Morrow formation. Top of perforations 12,839 feet.

Proposed pool boundary outlined in red. SECTION 3: N/2

# CASE NO. 6297 (f) CREATION OF A NEW OIL POOL

COUNTY LEA POOL WILSON - STRAWN  
TOWNSHIP 21 South RANGE 34 East NMPM



PURPOSE: One completed oil well capable of producing.

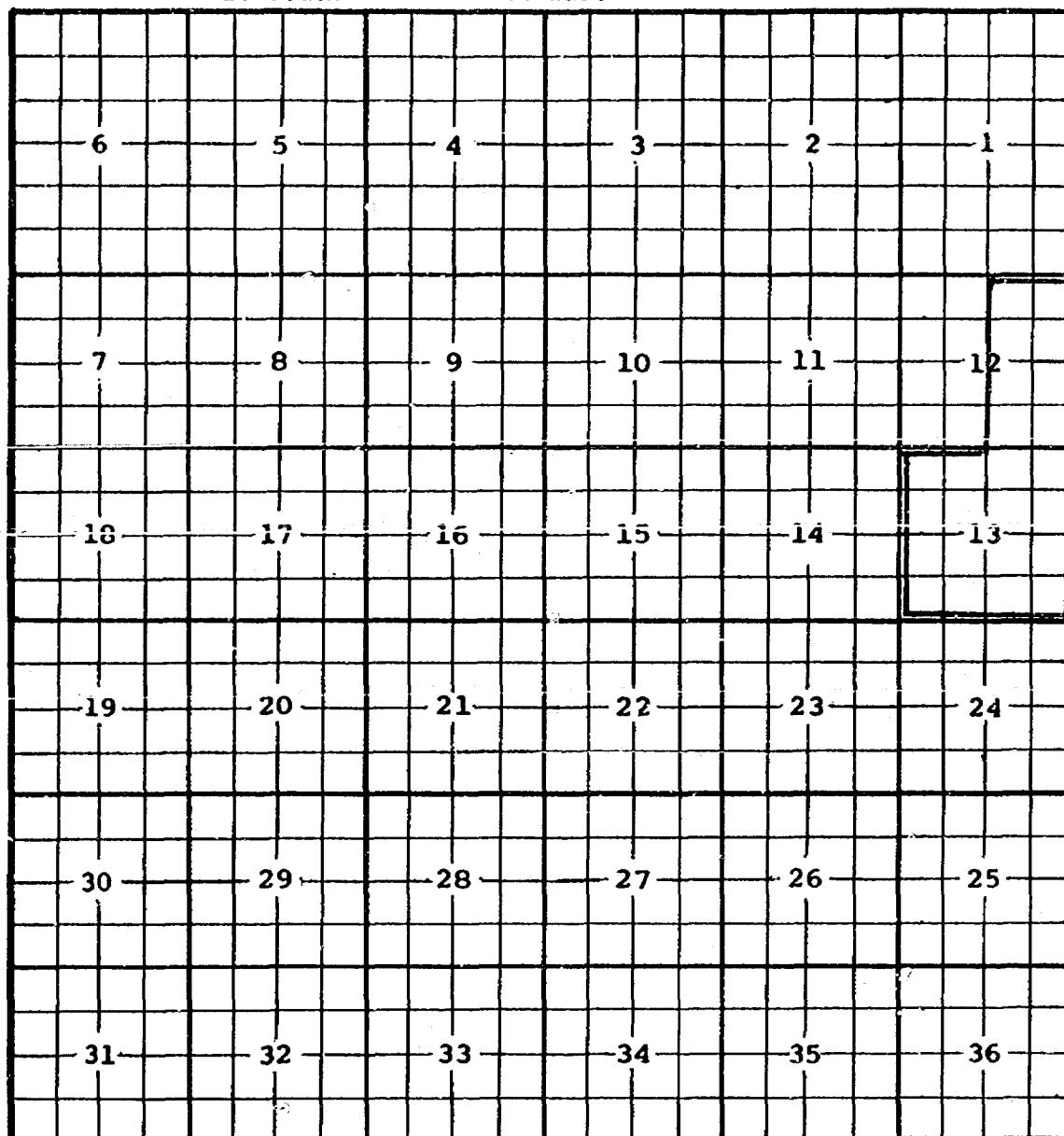
DISCOVERY WELL: Dorchester Exploration, Inc. Wilson State Com Well #1  
in Unit I of Section 13, T21S, R34E. Completed May 23, 1978 in the Strawn  
formation. Top of perfs 11,156 feet.

Proposed pool boundary outlined in red. SECTION 13: SE/4

CASE NO. 6297 (g) CONTRACTION OF VERTICAL LIMITS & CHANGE IN POOL NAME

COUNTY LEA POOL WILSON-PENN GAS redesignate as WILSON-MORROW GAS

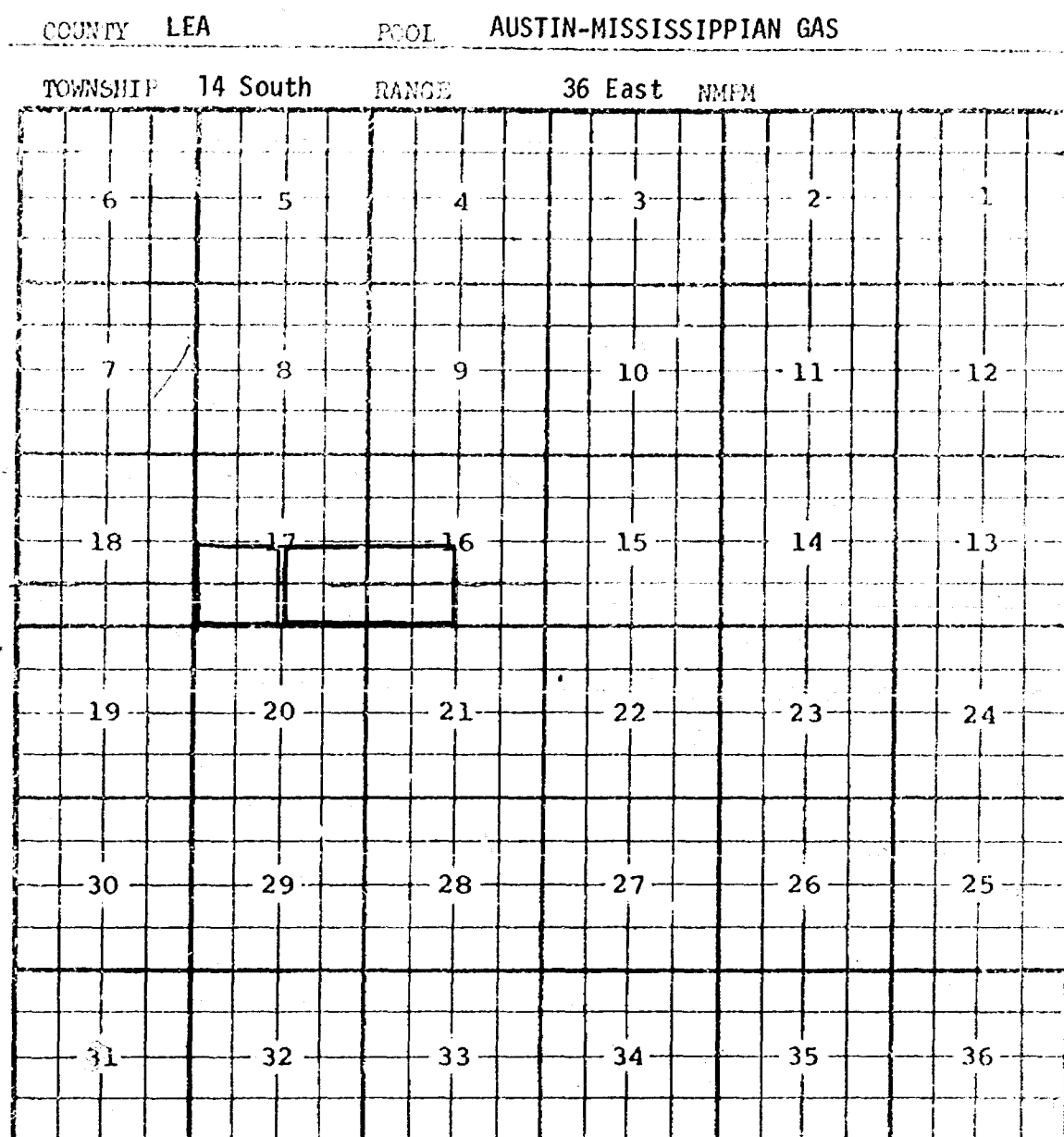
TOWNSHIP 21 South RANGE 34 East NMFM



PURPOSE: To contract the vertical limits of the Wilson Pennsylvanian Gas Pool to the Morrow formation only due to the completion of the Dorchester Exploration Inc. Wilson State Com #1-I in 13-21-34 completed as an oil well in the Strawn formation in the same pool acreage. Also, redesignate pool as the Wilson-Morrow Gas Pool.

Pool boundary outlined in red.

CASE NO. 6297 (h) EXTENSION OF AN EXISTING GAS POOL



Purpose: One completed gas well capable of producing.

Adobe Oil & Gas Corp. State "16" Well #1-M in Section 16, T14S, R36E, completed April 29, 1978, in the Mississippian formation. Top of perfs 13199'.

Pool boundary outlined in red.

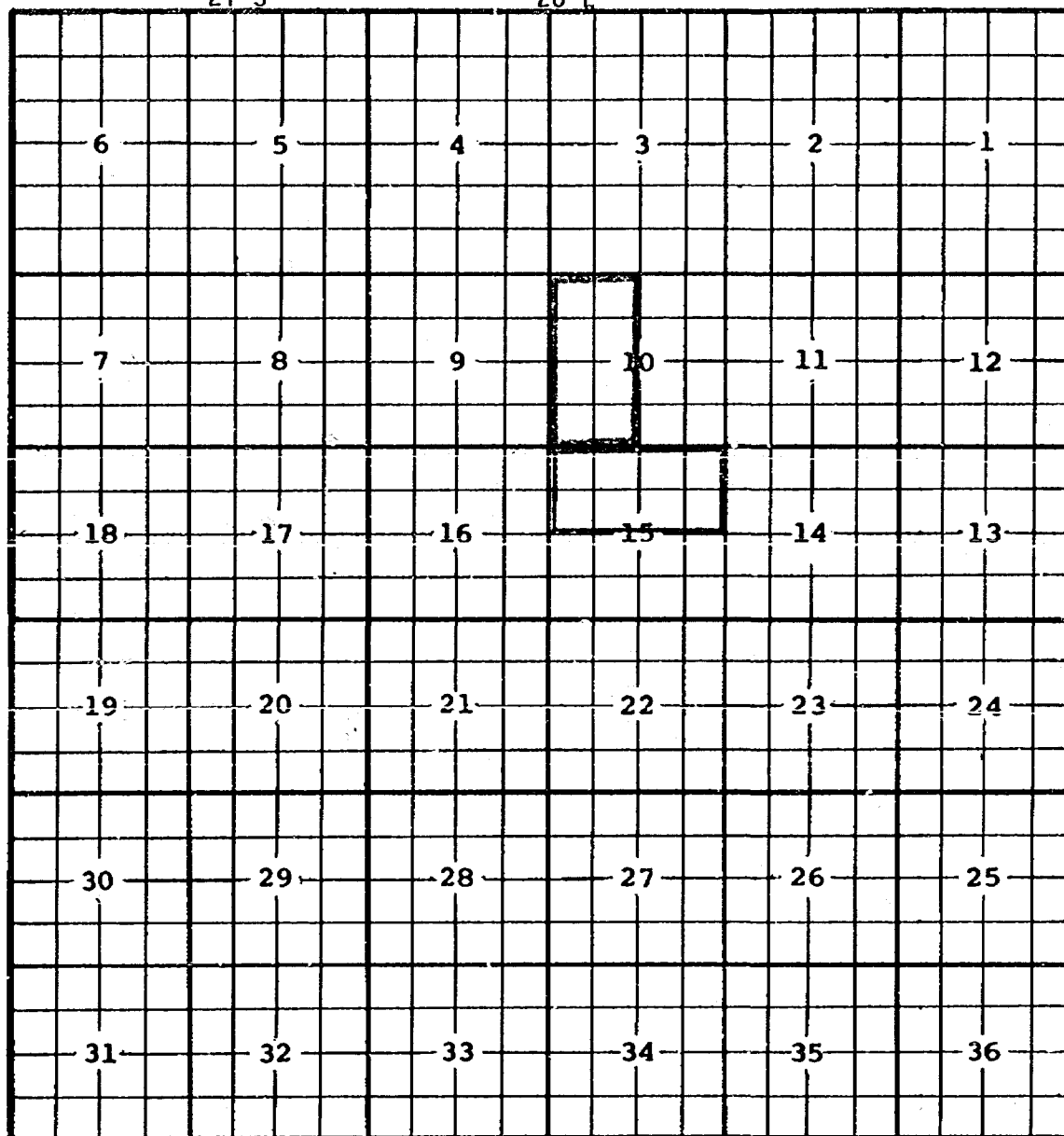
Proposed pool extension outlined in green. SECTION 16: SW/4  
SECTION 17: SE/4



CASE NO. 6297 (i) EXTENSION OF AN EXISTING GAS POOL

COUNTY Eddy POOL Avalon - Upper Pennsylvanian Gas

TOWNSHIP 21 S RANGE 26 E NORTH



Purpose: One completed gas well capable of producing.

Operator	Lease	#Wells	S.T.R.	Comp.	Form.	TOP
Inexco Oil Co.	Fed. 10 State Com.	1-L	10-21-26	6-30-77	Upper Penn.	9456'

Pool boundary outlined in red.

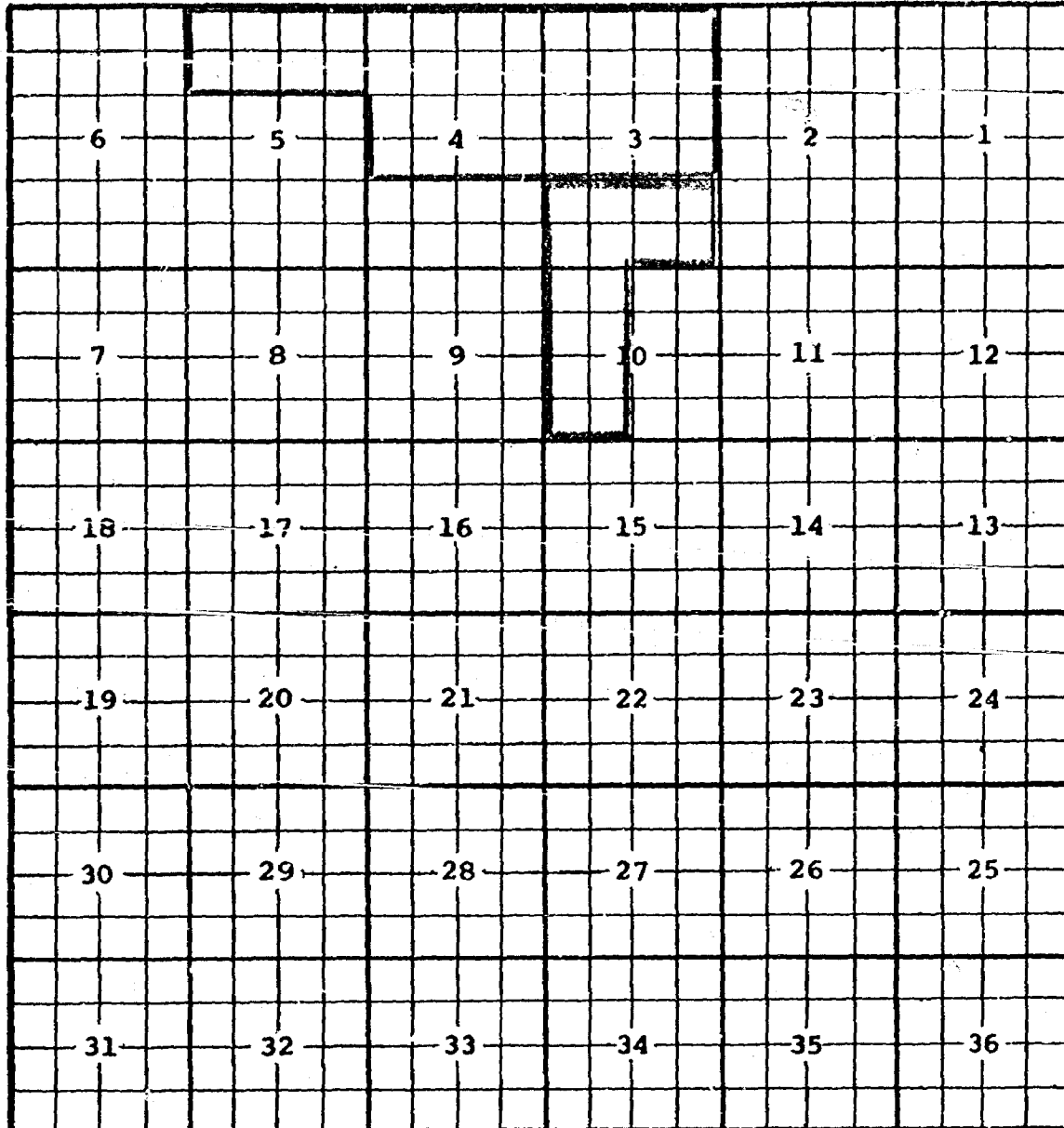
Proposed extension outlined in blue.

Section 10: W/2

CASE NO. 6297 (j) EXTENSION OF AN EXISTING GAS POOL

COUNTY Eddy POOL Avalon - Strawn Gas

TOWNSHIP 21 S RANGE 26 E NMPM



Purpose: One completed gas well capable of producing.

Operator	Lease	#&Ut.	S.T.R.	Comp.	Form.	TOP
Inexco Oil Co.	Fed. 10 State Com.	1-L	10-21-26	6-30-77	Strawn	9682

Pool boundary outlined in red.

Proposed extension outlined in blue.

Section 3: S/2

Section 10: W/2

CASE NO. 6297 (k) EXTENSION OF AN EXISTING GAS POOL

COUNTY	LEA	POOL	SOUTH BELL LAKE-MORROW GAS			
TOWNSHIP	24 South	RANGE	34 East	NMFM		
6	5	4	3	2	1	
	8	9	10	11	12	
18	17	16	15	14	13	
19	20	21	22	23	24	
30	29	28	27	26	25	
31	32	33	34	35	36	

Purpose: One completed gas well capable of producing.

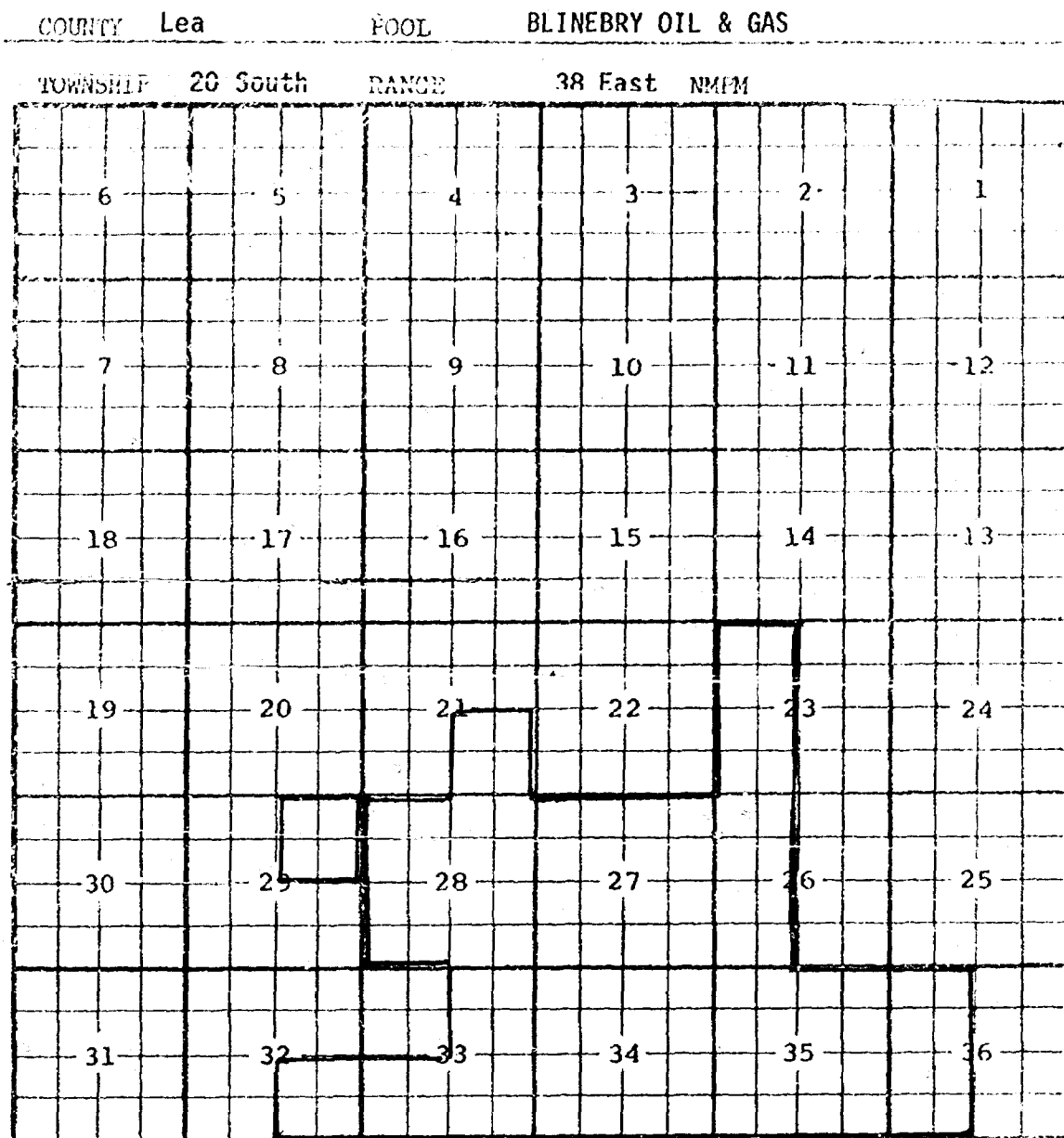
The Superior Oil Company Government "L" Com #1-G in Section 18, T24S, R34E, completed May 26, 1978, in the Morrow formation. Top of perforations 14,268'.

Pool boundary outlined in red.

Proposed pool extension outlined in green. SECTION 7: S/2

SECTION 18: N/2

CASE NO. 6297 (1) EXTENSION OF AN EXISTING OIL & GAS POOL



PURPOSE: One completed oil well capable of producing.  
 Continental Oil Company Warren Unit Blinebry Bty 1 Well #47-H in Section 29,  
 T20S, R38E, completed June 14, 1978, in the Blinebry formation. Top of the  
 perforations 5891 feet.

Pool boundary outlined in red.

Proposed pool extension outlined in green. SECTION 29: NE/4

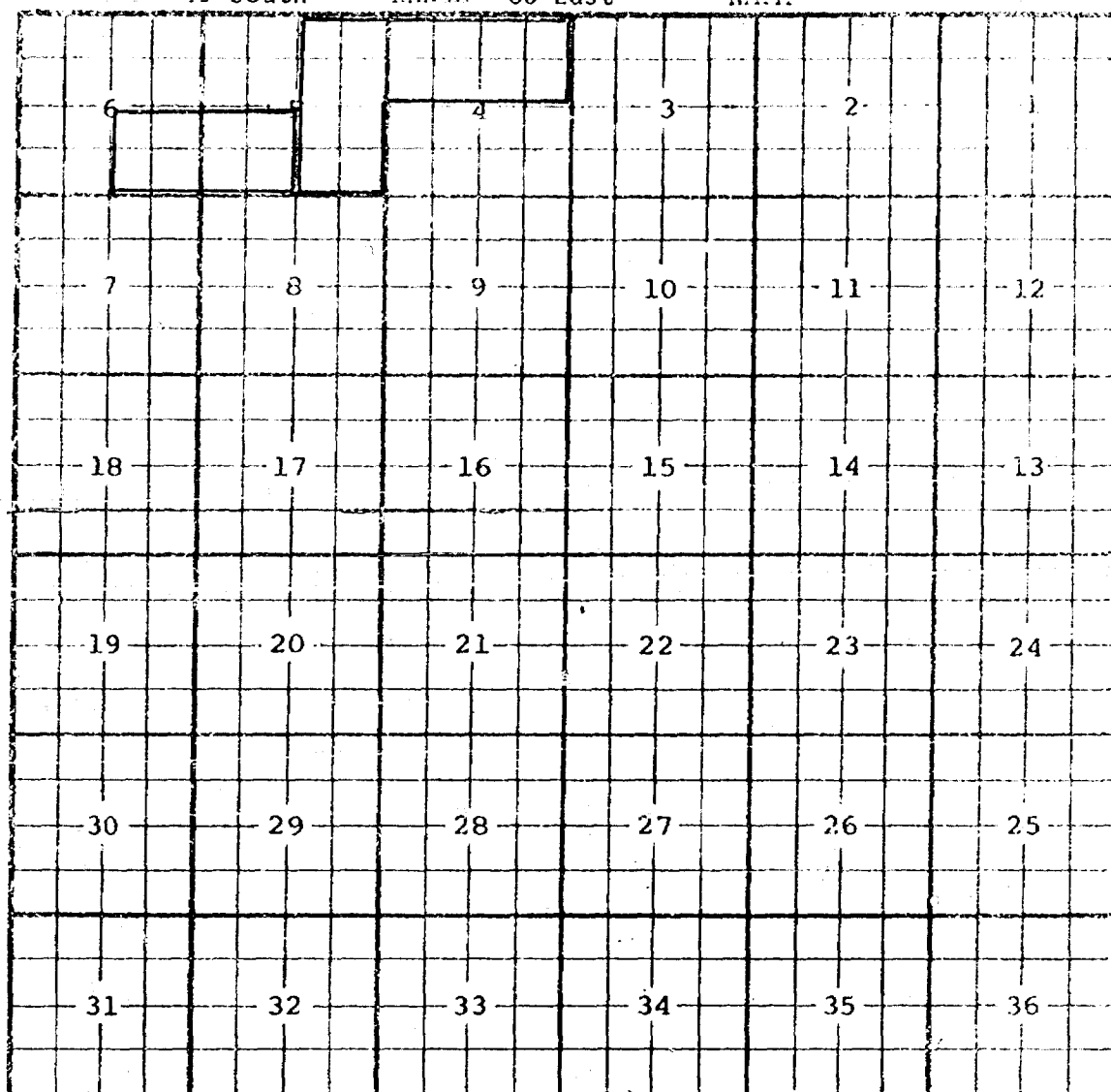
CASE NO. 6297 (m) EXTENSION OF AN EXISTING GAS POOL

COUNTY LEA POOL BUFFALO-PENNSYLVANIAN GAS

TOWNSHIP 19 South

RANGE 33 East

NE/4



PURPOSE: One completed gas well capable of producing.

Amoco Production Company Nellis Federal #2-0 in Section 6, T19S, R33E, completed April 13, 1978 in the Morrow formation. Top of perforations 13,392 feet.

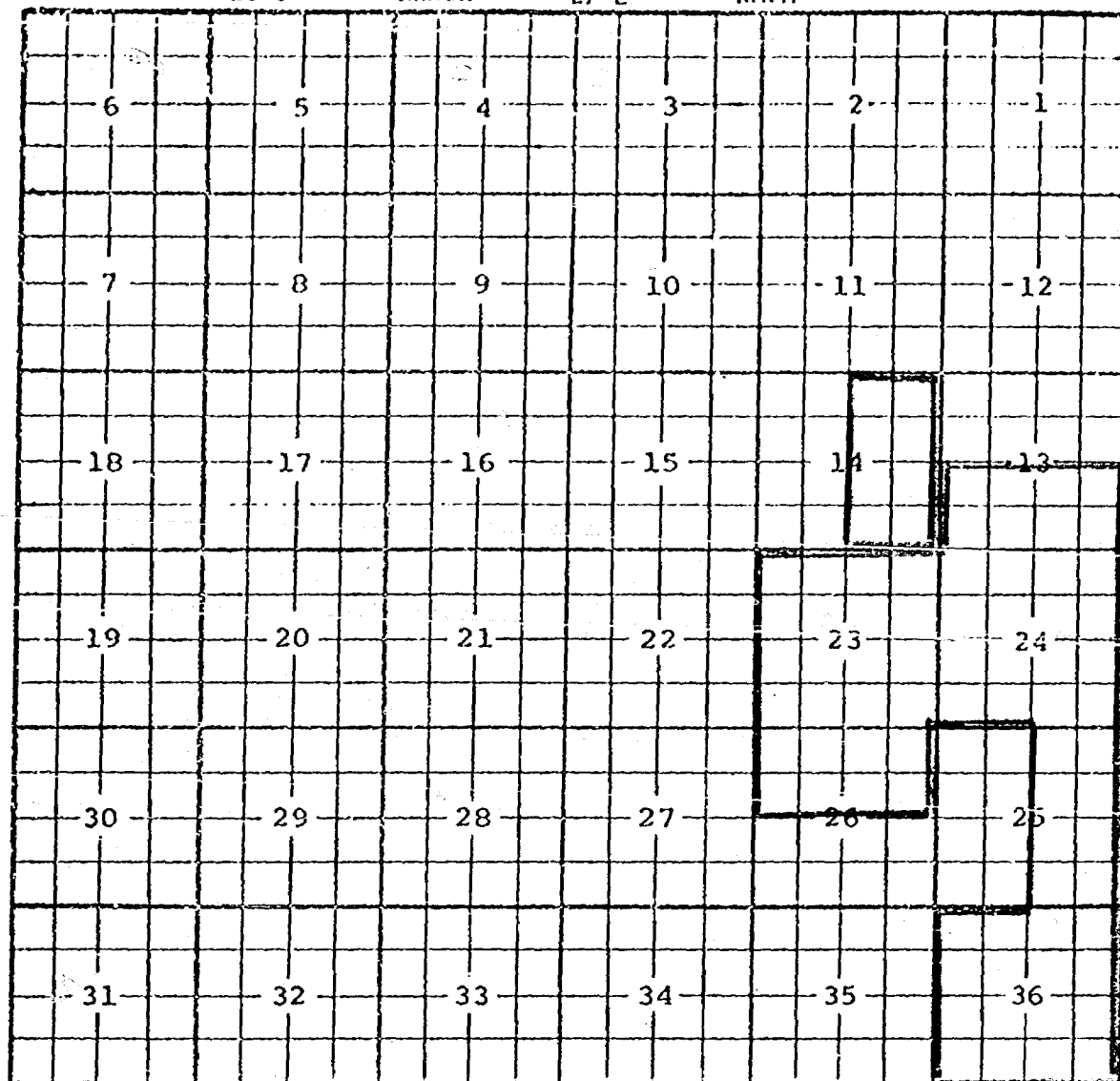
Pool boundary outlined in red.

Proposed pool extension outlined in green. SECTION 5: SW/4

SECTION 6: SE/4

CASE NO. 6297 (n) EXTENSION OF AN EXISTING GAS POOL  
COUNTY Eddy POOL Burton Flat - Morrow Gas

TOWNSHIP 20 S RANGE 27 E 1361M



Purpose: One completed gas well capable of producing.

Operator Lease #&Ut. S.T.R. Comp. Form. TOP  
Texas O & G Corp. McMillan Fed. Com. 1-1 14-20-27 4-13-78 Morrow 10794'

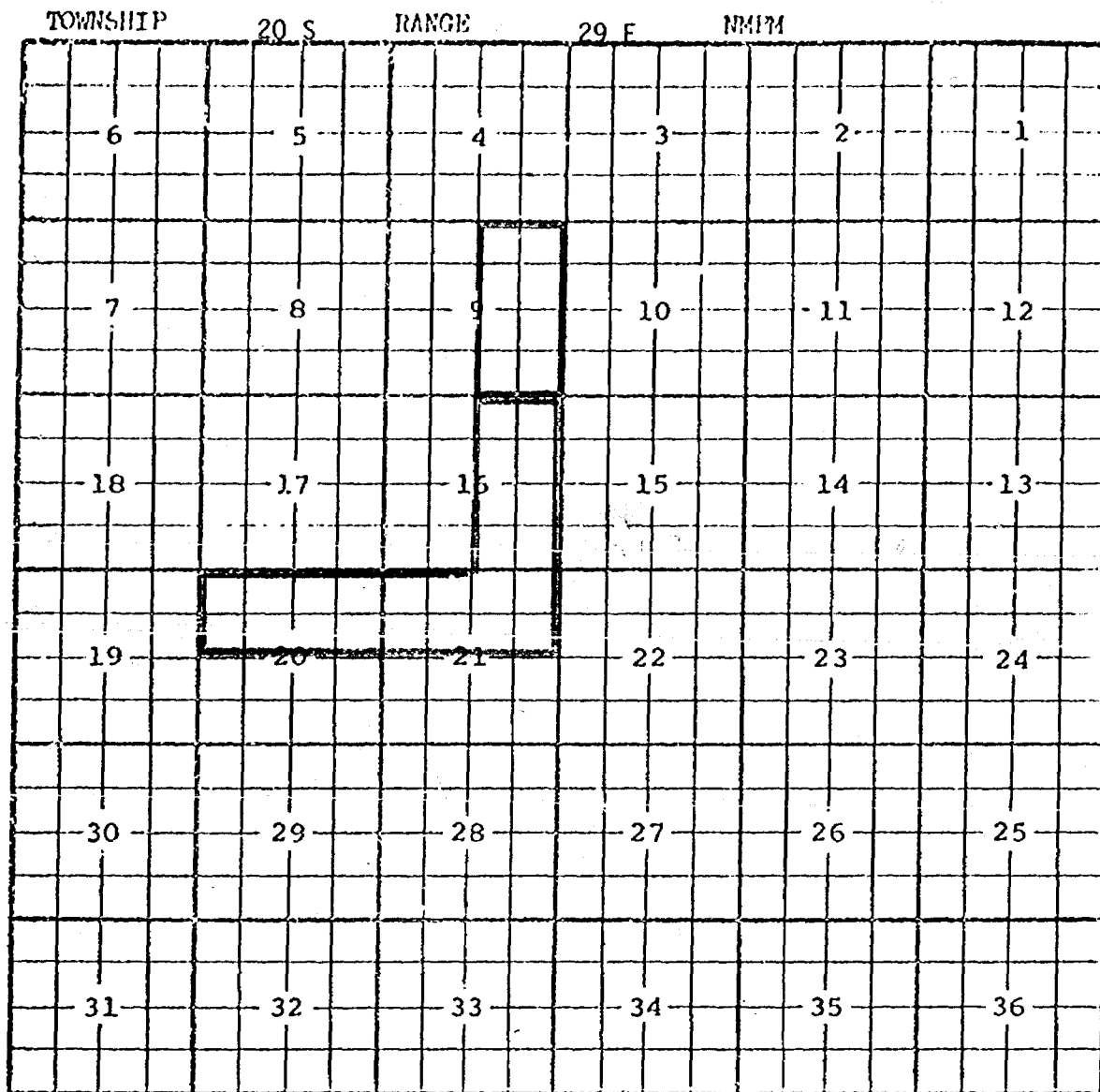
Pool boundary outlined in red.

Proposed extension outlined in blue.

Section 14: E/2

CASE NO. 6297 (n) EXTENSION OF AN EXISTING GAS POOL

COUNTY Eddy POOL East Burton Flat - Atoka Gas



Purpose: One completed gas well capable of producing.

Operator Lease #&Ut. S.T.R. Comp. Form. TOP  
Yates Petr. Corp. Stebbins GQ Com. 1-B 20-20-29 2-7-77 Atoka 10875'

Pool boundary outlined in red.

Proposed extension outlined in blue.

Section 16: E/2

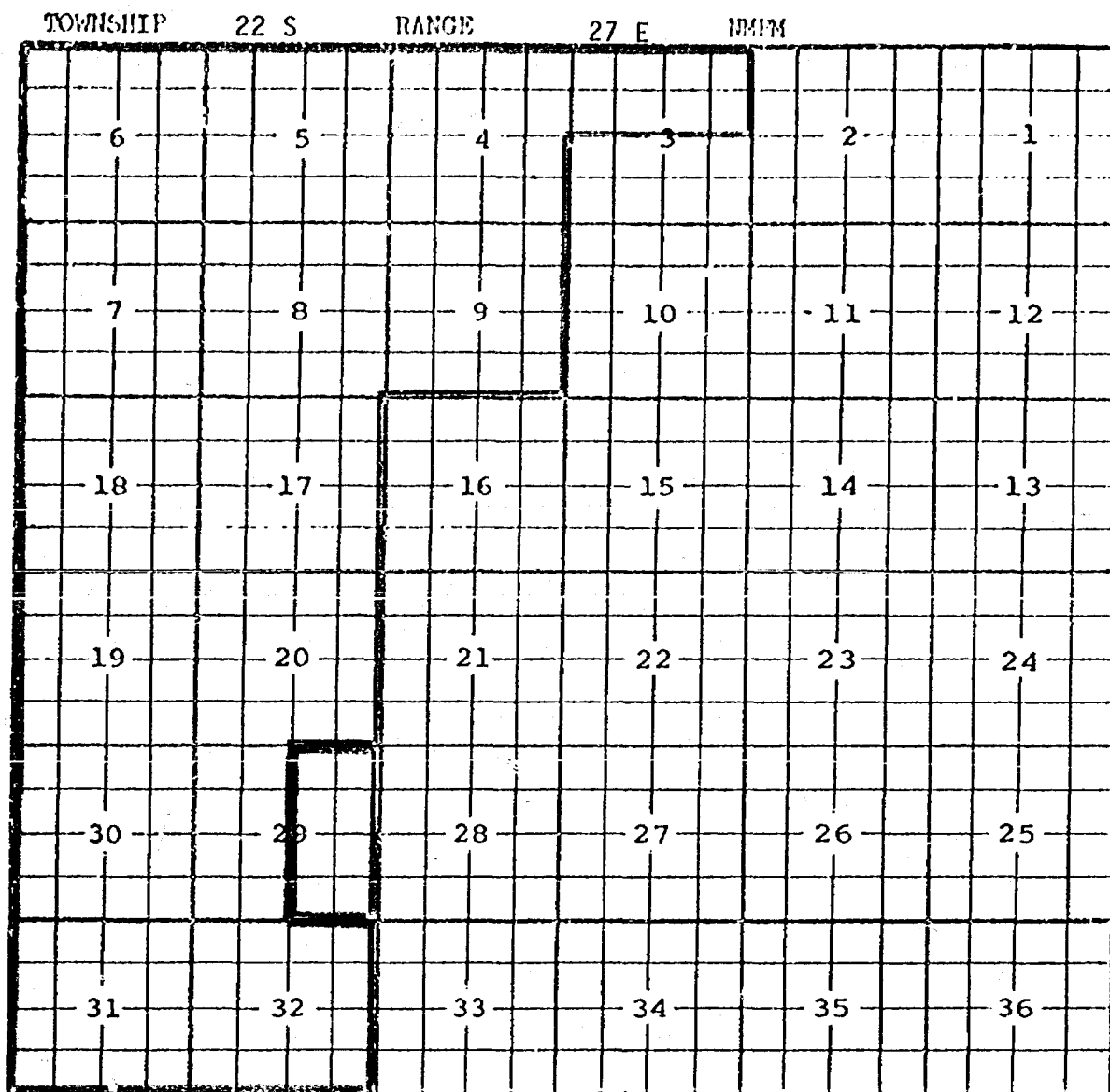
Section 20: N/2

Section 21: N/2

CASE NO. 6297 (p) EXTENSION OF AN EXISTING GAS POOL

Page 1 of 2 Pages

COUNTY Fddv POOL South Carlsbad - Morrow Gas



Purpose: One completed gas well capable of producing.

Operator Lease #&Ut. S.T.R. Comp. Form. TOP  
Black River Corp. BRC Madera 1-B 29-22-27 3-10-78 Morrow 11697

Pool boundary outlined in red.

Proposed extension outlined in blue.

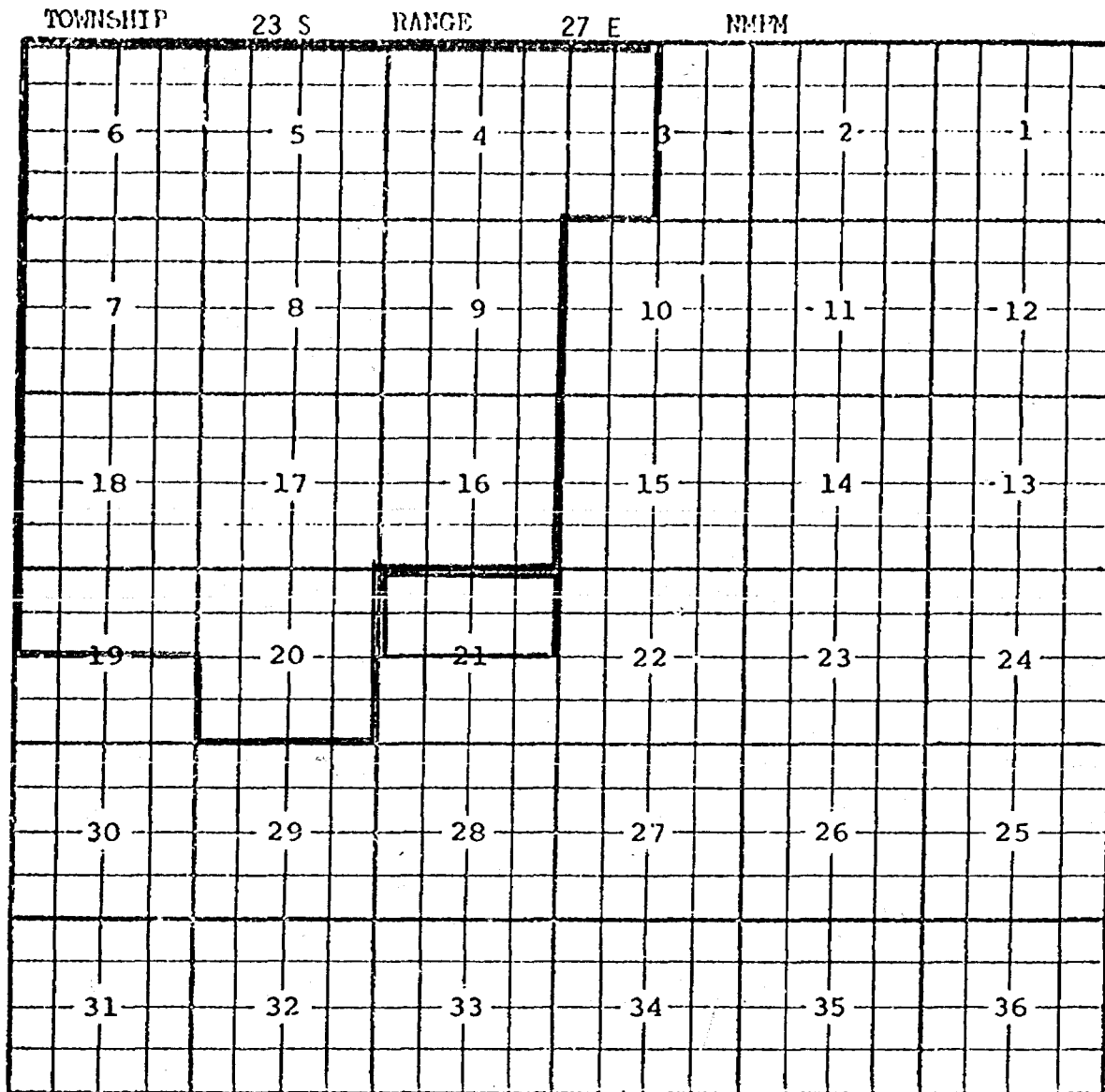
Section 29: E/2



CASE NO. 6297 (p) EXTENSION OF AN EXISTING GAS POOL

Page 2 of 2 pages

COUNTY Eddy POOL South Carlsbad - Morrow Gas



Purpose: One completed gas well capable of producing.

Operator Lease #&Ut. S.T.R. Comp. Form. TOP  
Harvey E. Yates Co. Mobil 21 State 1-C 21-23-27 4-15-78 Morrow 12087'

Pool boundary outlined in red.

Proposed extension outlined in blue.

Section 21: N/2

CASE NO. 6297 (q) EXTENSION OF AN EXISTING OIL POOL

COUNTY CHAVES

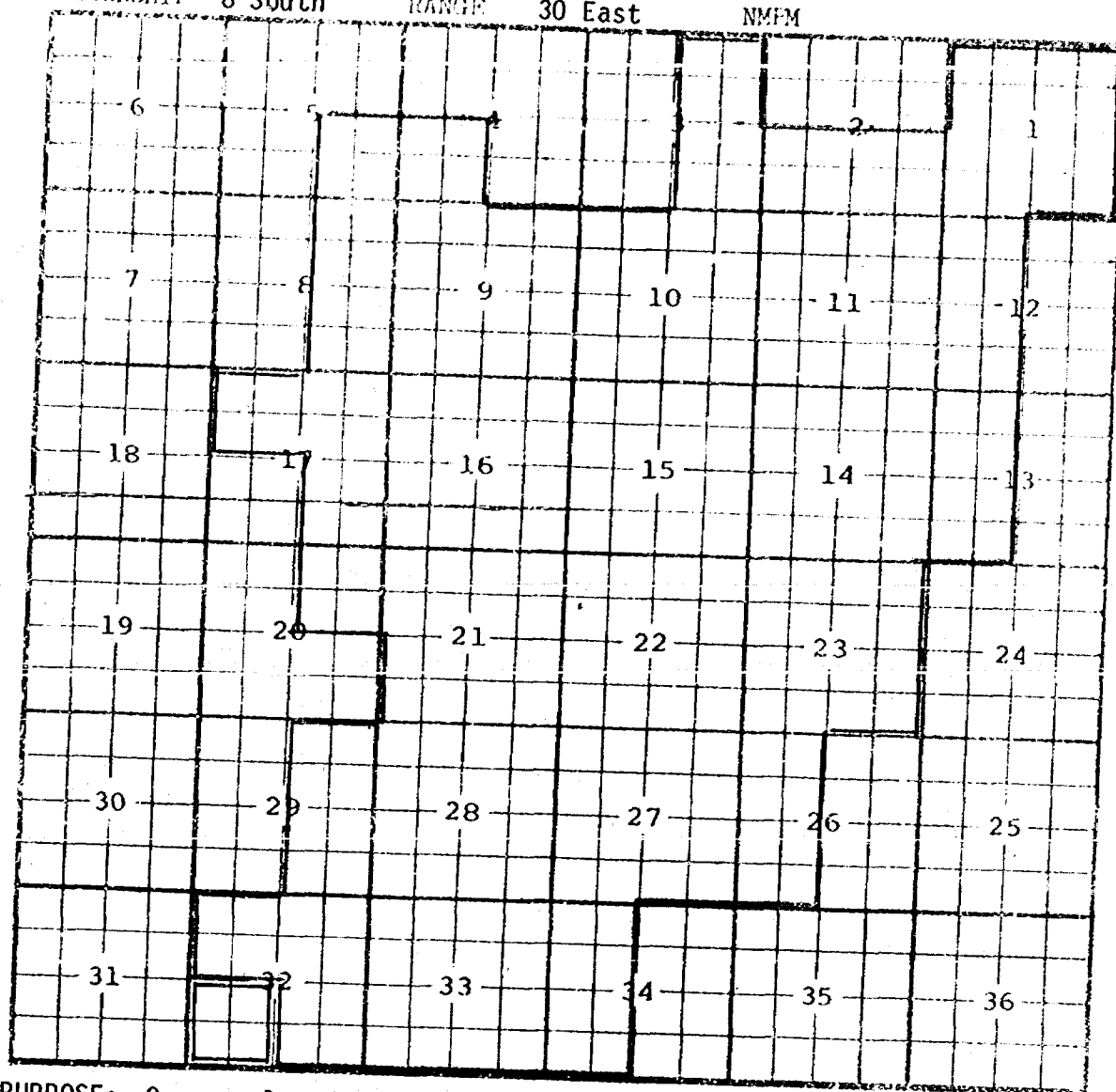
POOL

CATO-SAN ANDRES

TOWNSHIP 8 South

RANGE 30 East

NMFM



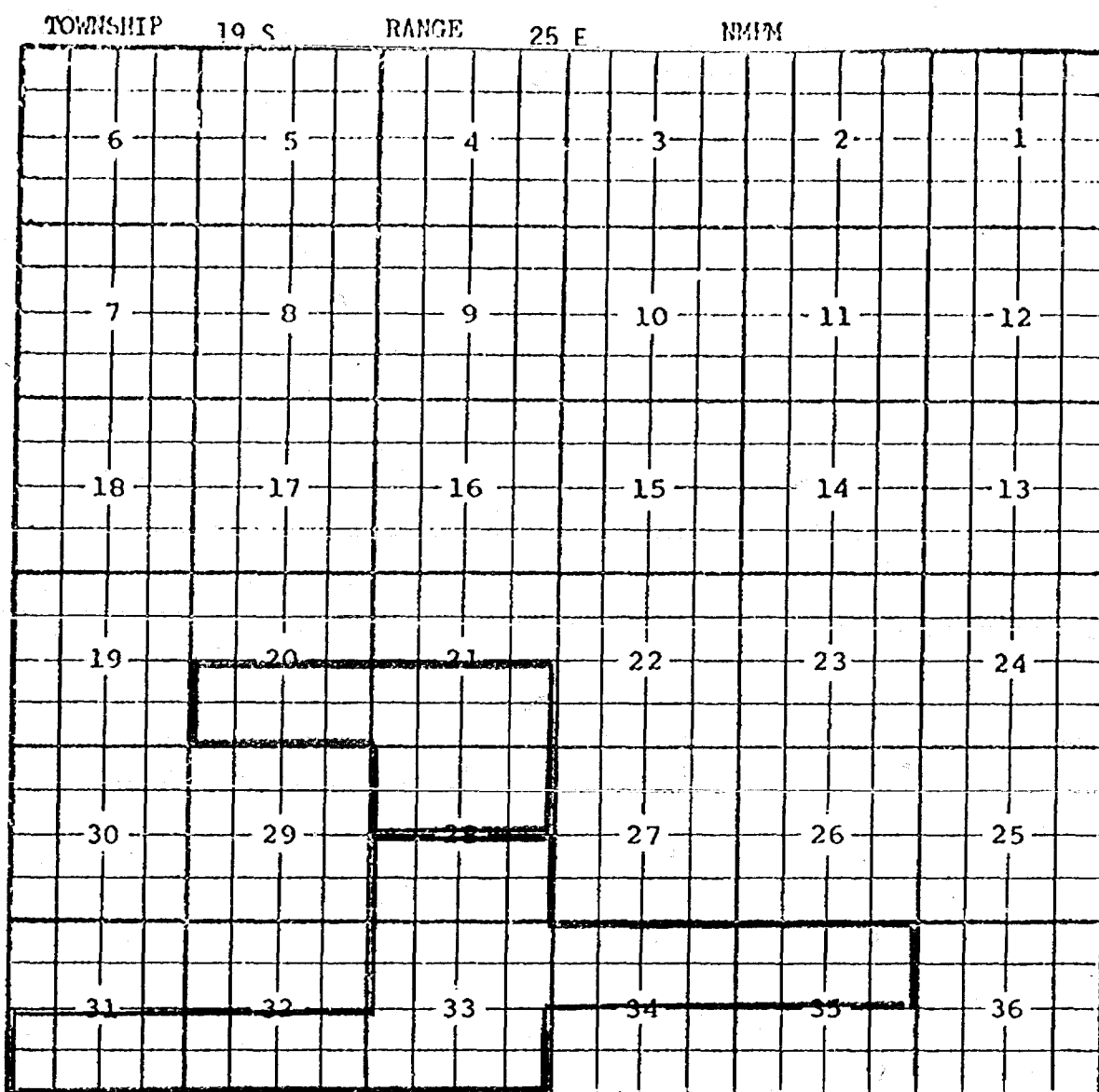
PURPOSE: One completed oil well capable of producing.  
Yates Petroleum Corporation Alexander "IC" Well #2-N in Section 32, T8S, R30E.  
Completed March 17, 1978, in the San Andres formation. Top of perforations  
3359 feet.

Pool boundary outlined in red.

Proposed pool extension outlined in green. SECTION 32: SW/4

CASE NO. 6297 (r) EXTENSION OF AN EXISTING GAS POOL  
COUNTY Eddy POOL Cemetery - Morrow Gas

Page 1 of 2 pages



Purpose: Two completed gas wells capable of producing.

Operator	Lease	#&lt;lt. S.T.R.	Comp.	Form.	TOP
Yates Petr. Corp.	Ross Fed. EG Com.	1-K 20-19-25	6-23-75	Morrow	9128'
"	"	Ross "IZ" Com.	1-K 28-19-25	4-27-78	" 9166'

Pool boundary outlined in red.

Proposed extension outlined in blue.

Section 20: S/2

Section 21: S/2

Section 28: N/2

CASE NO. 6297 (r) EXTENSION OF AN EXISTING GAS POOL Contd.  
COUNTY Eddy POOL Cemetery - Morrow Gas

Page 2 of 2 pages

TOWNSHIP	20 S	RANGE	24 E	1841M
6	5	4	3	2
7	8	9	10	11
18	17	16	15	14
19	20	21	22	23
30	29	28	27	26
31	32	33	34	35

Purpose: One completed gas well capable of producing.

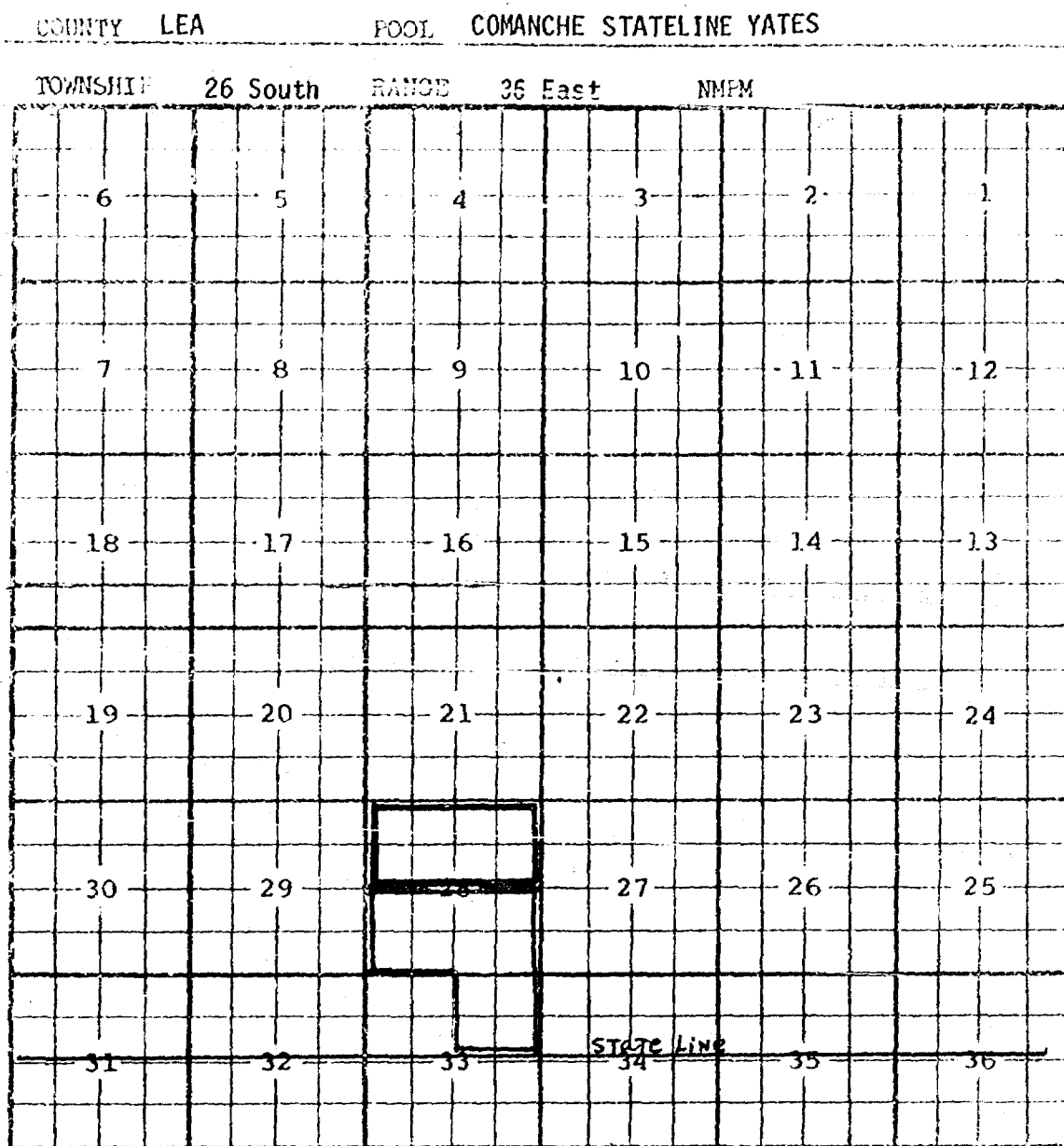
Operator	Lease	#&Ut.	S.T.R.	Comp.	Form	TOP
Texas O&G Corp.	Indian Hills St.Com.	1-G	36-20-24	5-24-78	Morrow	9278'

Pool boundary outlined in red.

Proposed extension outlined in blue.

Section 36: N/2

CASE NO. 6297 (s) EXTENSION OF AN EXISTING OIL POOL.



PURPOSE: 4 completed wells capable of producing.

BTA Oil Producers Lea 7406 JV-S #6-F 28-26-36, completed 5-9-78, perfs 3166.

BTA Oil Producers Lea 7406 JV-S #7-E 28-26-36, completed 5-15-78 perfs 3176'

BTA Oil Producers Lea 7406 JV-S #8-C 28-26-36, completed 5-27-78 perfs 3196'

Gifford, Mitchell & Wisenbaker, Quanah Parker #2Y-G 28-26-36, completed 4-30-78, perfs 3159 feet. All four wells completed in Yates formation.

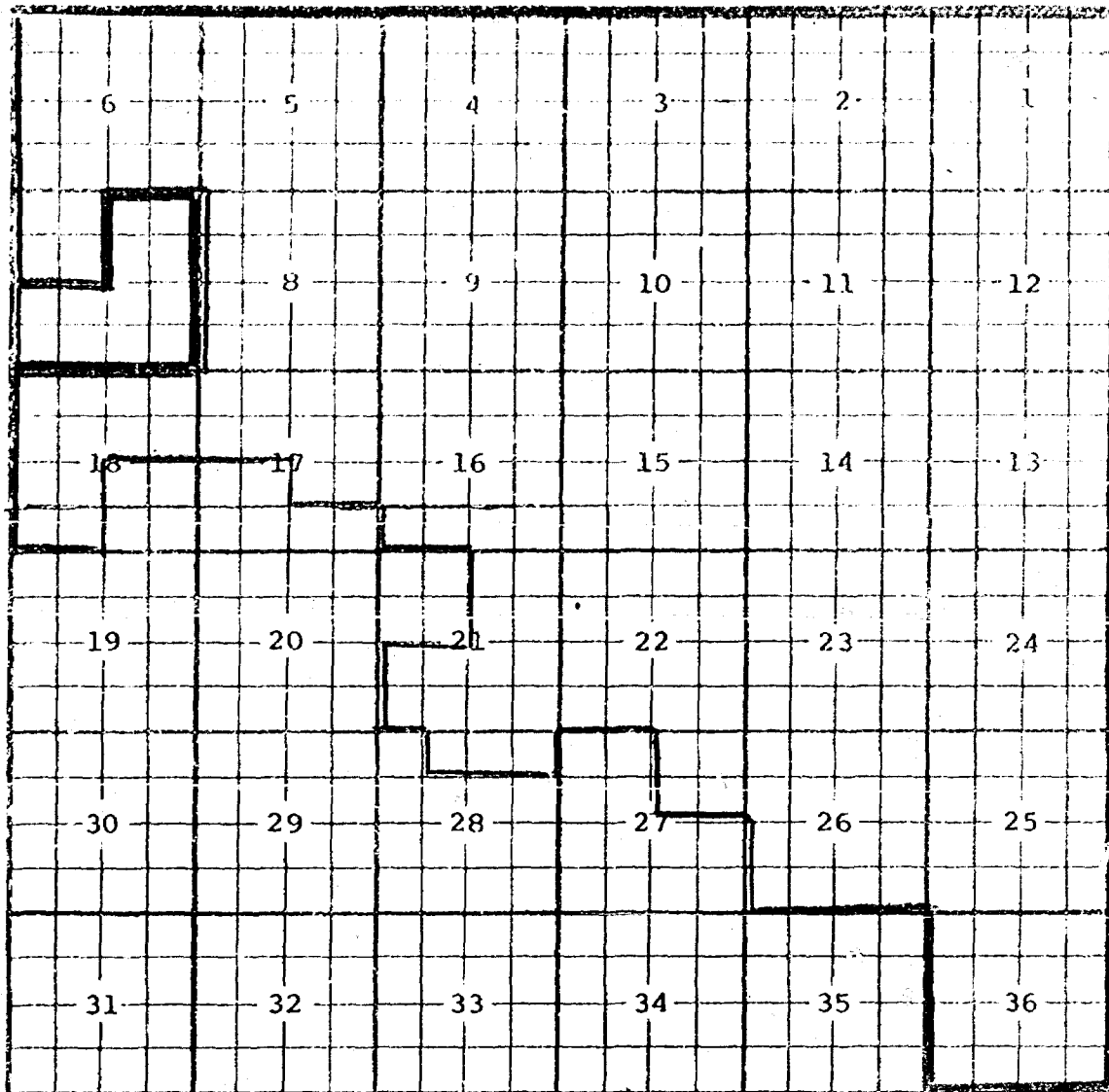
Pool boundary outlined in red.

Proposed pool extension outlined in green. SECTION 28: N/2

CASE NO. 6297 (t) EXTENSION OF AN EXISTING OIL POOL

COUNTY LEA POOL DRINKARD

TOWNSHIP 22 South RANGE 37 East NMPM



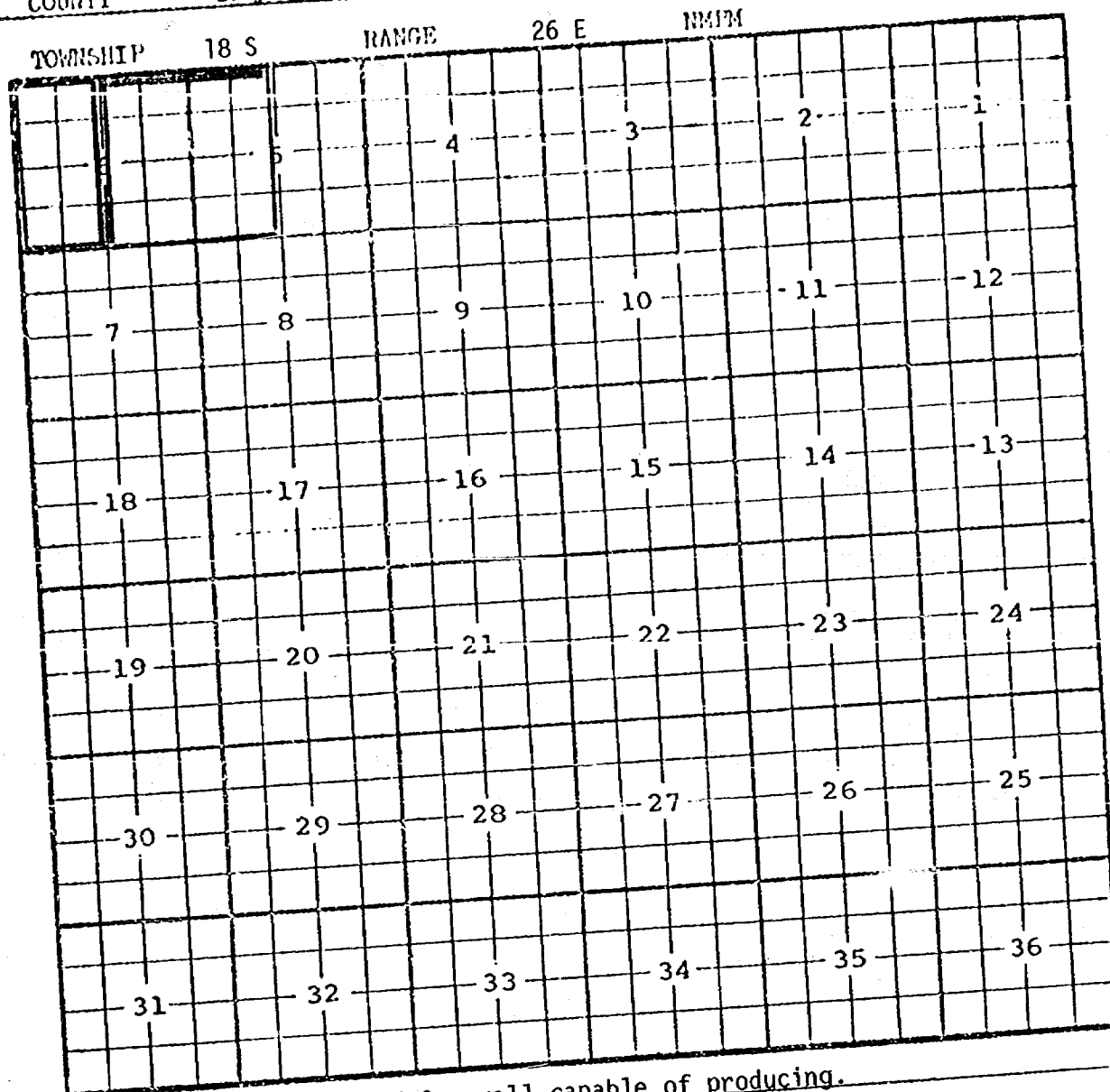
PURPOSE: One completed oil well capable of producing.

Martindale Petroleum Corporation Little "V" #1-N in 7-22-37, completed May 9, 1978, in the Drinkard formation. Top of perforations 6471 feet.

Pool boundary outlined in red.

Proposed pool extension outlined in green. SECTION 7: E/2 and SW/4

CASE NO. 6297 (u) EXTENSION OF AN EXISTING GAS POOL  
COUNTY Eddy POOL Eagle Creek - Strawn Gas



Purpose: One completed Gas well capable of producing.

Operator	Lease	#&Ut.	S.T.R.	Comp.	Form.	TOP
Yates Petr. Corp.	Armstrong CT Com.	1-L	5-18-26	6-22-78	Strawn	8050

Pool boundary outlined in red.

Proposed extension outlined in blue.

Section 5: W/2

Section 6: E/2

# CASE NO. 6297 (v) EXTENSION OF AN EXISTING OIL POOL

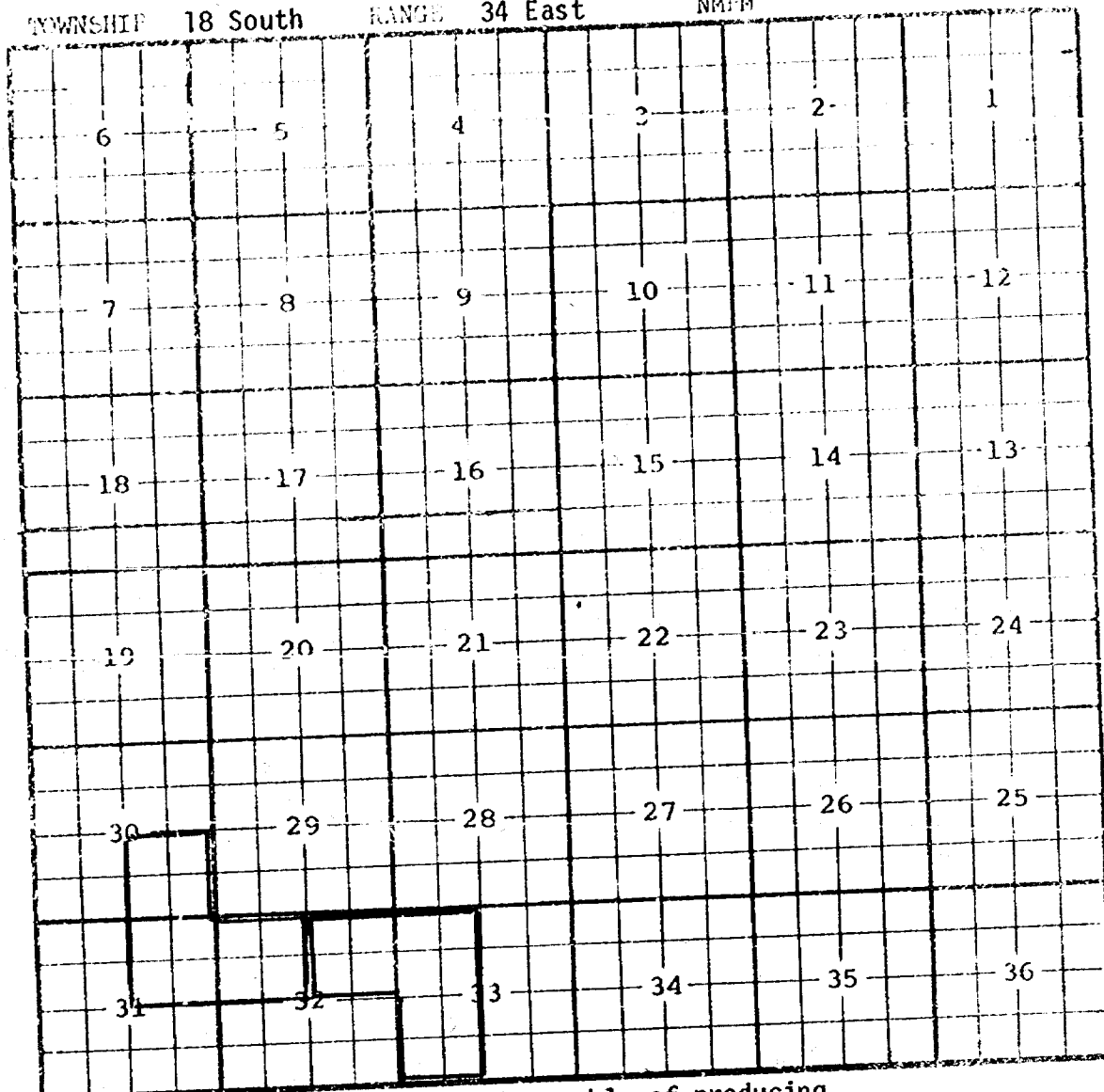
COUNTY LEA

POOL E-K BONE SPRINGS

TOWNSHIP 18 South

RANGE 34 East

NMIM



PURPOSE: One completed oil well capable of producing.  
 Union Oil Company of California Pipeline State Well #1-K in Section 33,  
 T18S, R34E, completed June 4, 1978, in the Bone Springs formation.  
 Top of perforations 9496 feet.

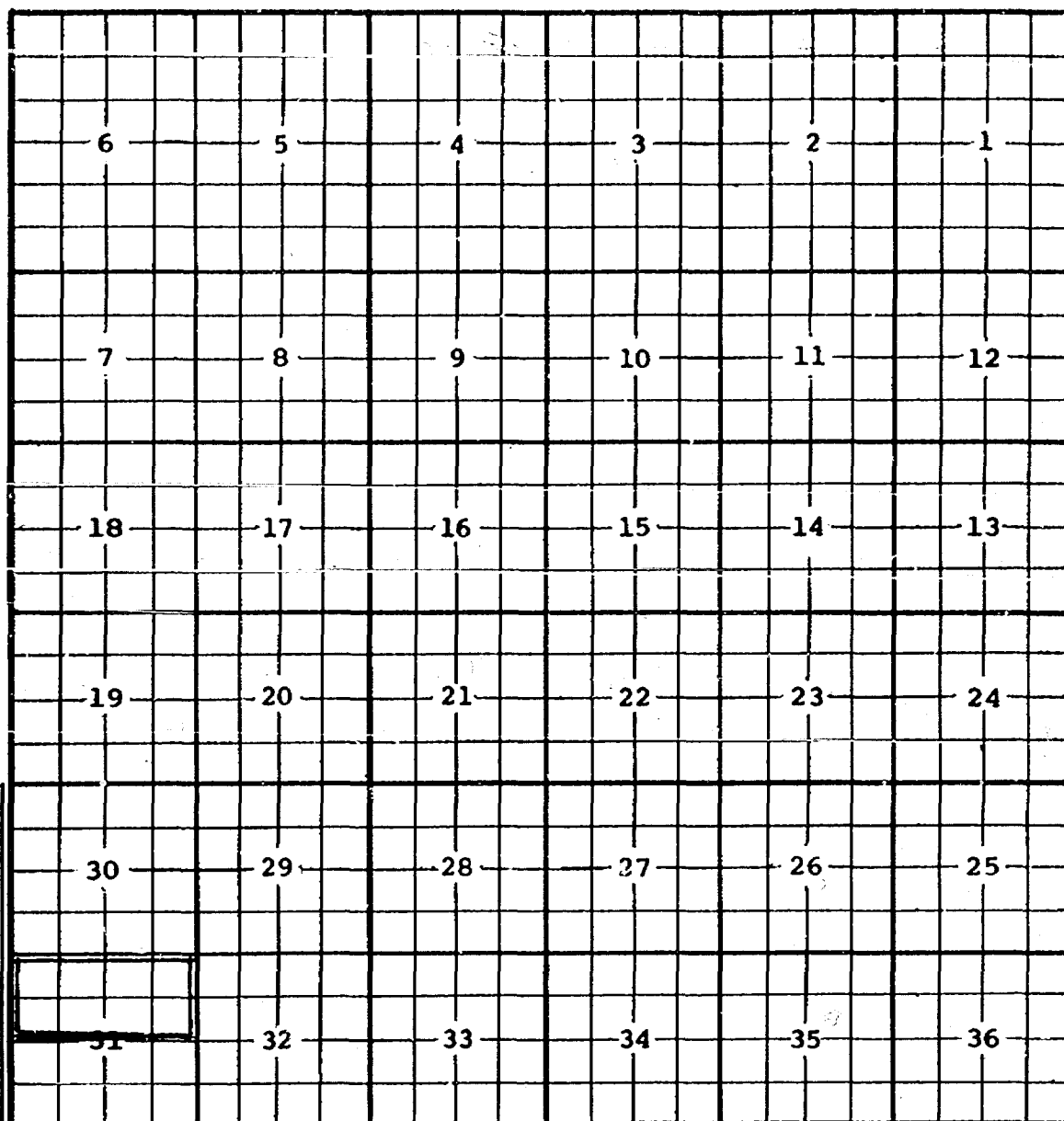
Pool boundary outlined in red.  
 Proposed pool extension outlined in green. SECTION 32: NE/4  
 SECTION 33: W/2



CASE NO. 6297 (w) EXTENSION OF AN EXISTING OIL POOL

COUNTY LEA POOL GRAYBURG JACKSON--QUEEN, GRAYBURG, SAN ANDRES, SR

TOWNSHIP 16 South RANGE 32 East NMPM



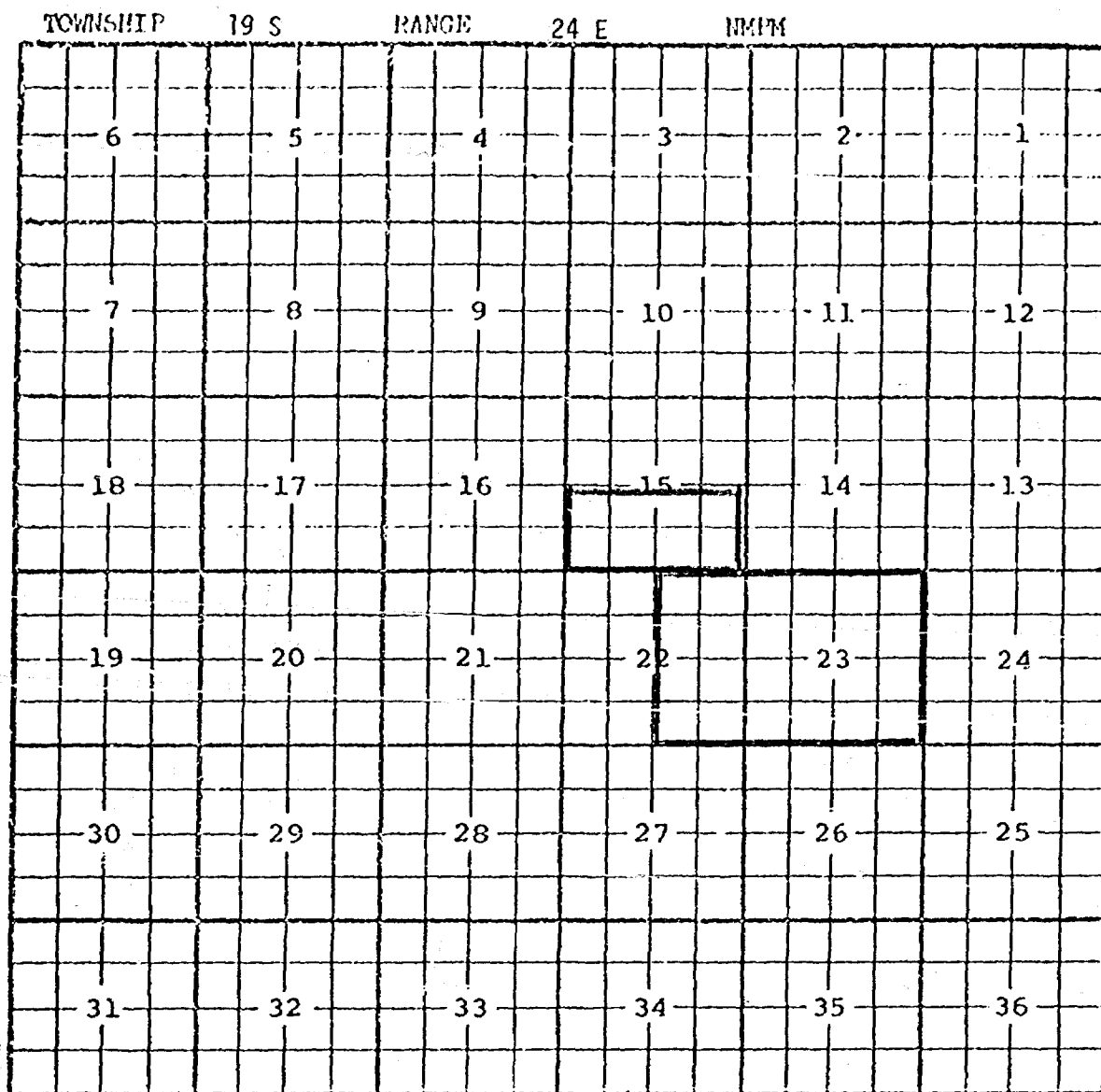
PURPOSE: One completed oil well capable of producing. This well is within one mile of the Grayburg Jackson Pool which until this time has all been in Eddy County.

Southland Royalty Company Brinson "R" Federal #2-G in Section 31, T16S, R32E. Completed May 17, 1978, in the Queen formation. Top of perforations 3160'

Pool boundary outlined in red.

Proposed pool extension outlined in green. SECTION 31: N/2

CASE NO. 6297 (x) EXTENSION OF AN EXISTING GAS POOL  
COUNTY Eddy POOL Hoag Tank - Morrow Gas



Purpose: One completed gas well capable of producing.

Operator	Lease	#&Ut.	S.T.R.	Comp.	Form.	TOP
Amoco Prod. Co.	Yates Fed.	1-N	15-19-24	3-30-78	Morrow	8858'

Pool boundary outlined in red.

Proposed extension outlined in blue.

Section 15: S/2

COUNTY LEA POOL JUSTIS-BLINEBRY POOL

COUNTY LEA

POOL

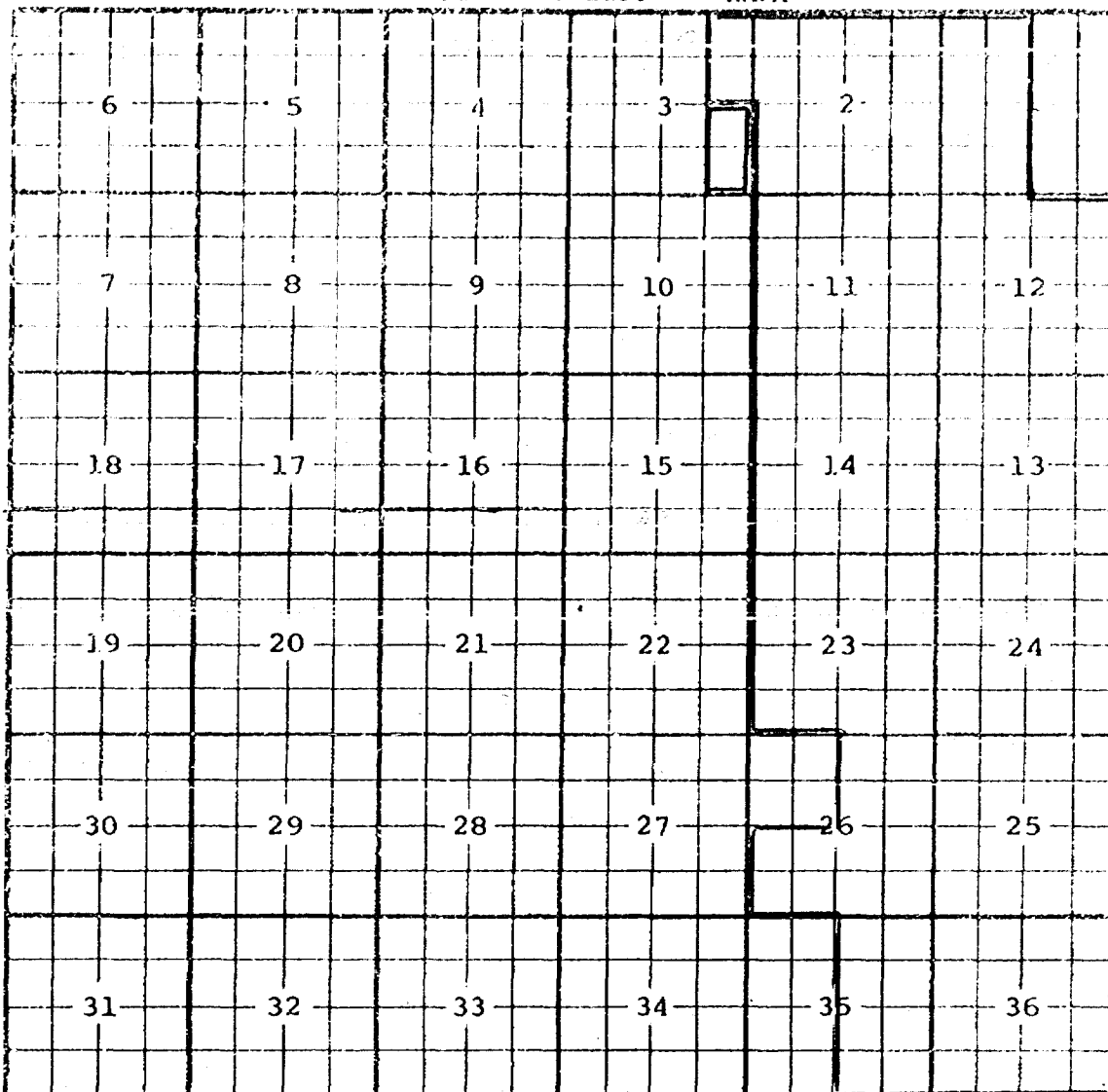
JUSTIS-BLINEBRY POOL

TOWNSHIP 25 South

RANGE

37 East

NMFM



Texaco Inc. C.C. Fristoe A Federal NCT-2 #8-P in 3-25-37, completed November 1964 in the Blinbry formation. Top of perforations 5596 feet.

Pool boundary outlined in red.

Proposed pool extension outlined in green. SECTION 3: E/2 SE/4

CASE NO. 6297 (z) EXTENSION OF AN EXISTING OIL POOL

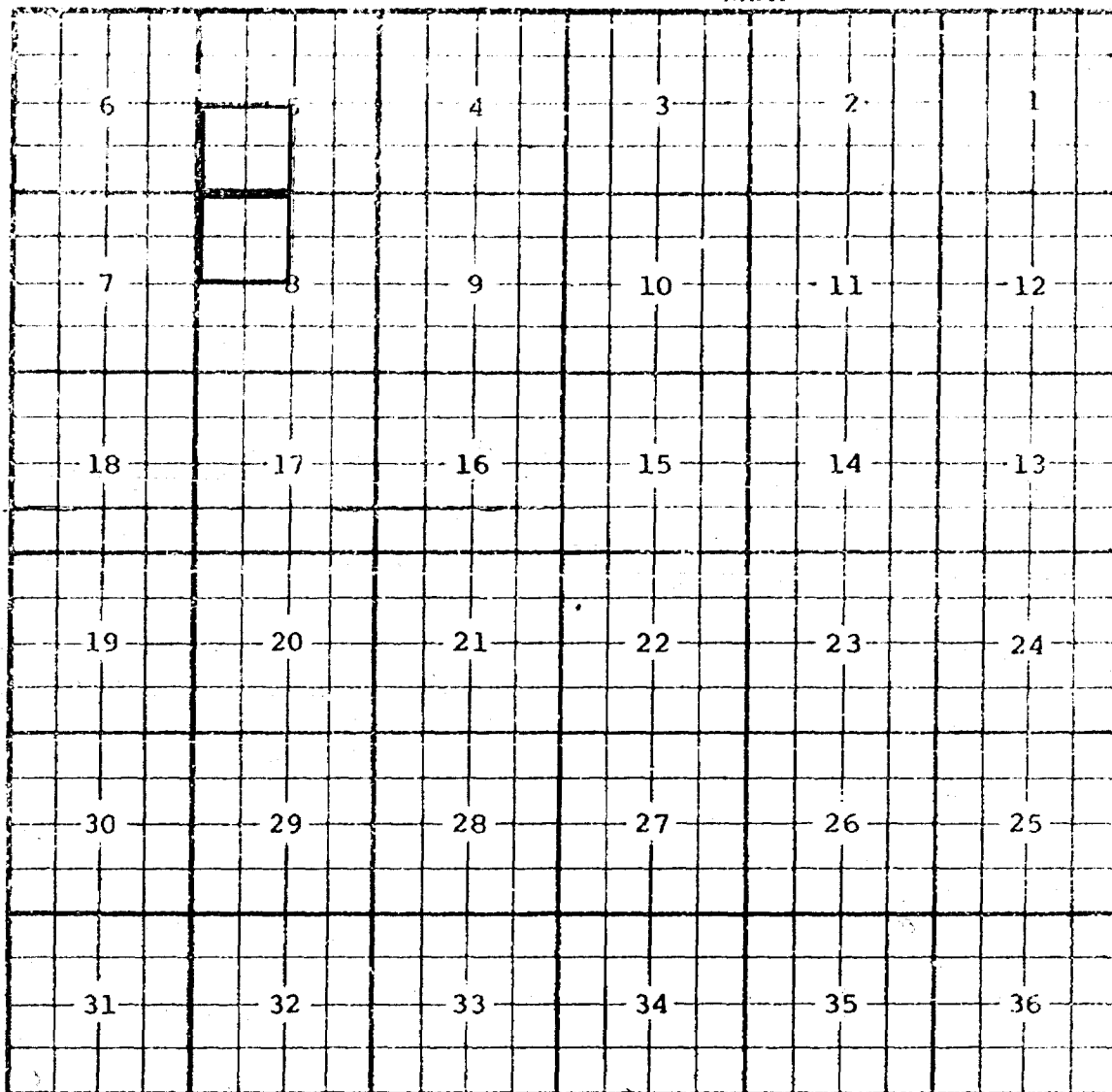
COUNTY LEA

POOL WEST KING-PENNSYLVANIAN

TOWNSHIP 14 South

RANGE 37 East

NMFM



PURPOSE: One completed oil well capable of producing.

North American Royalties, Inc. Long Well #1-C in 8-14-37. Completed May 15, 1978, in the Penn formation. Top of perfs 11,562 feet.

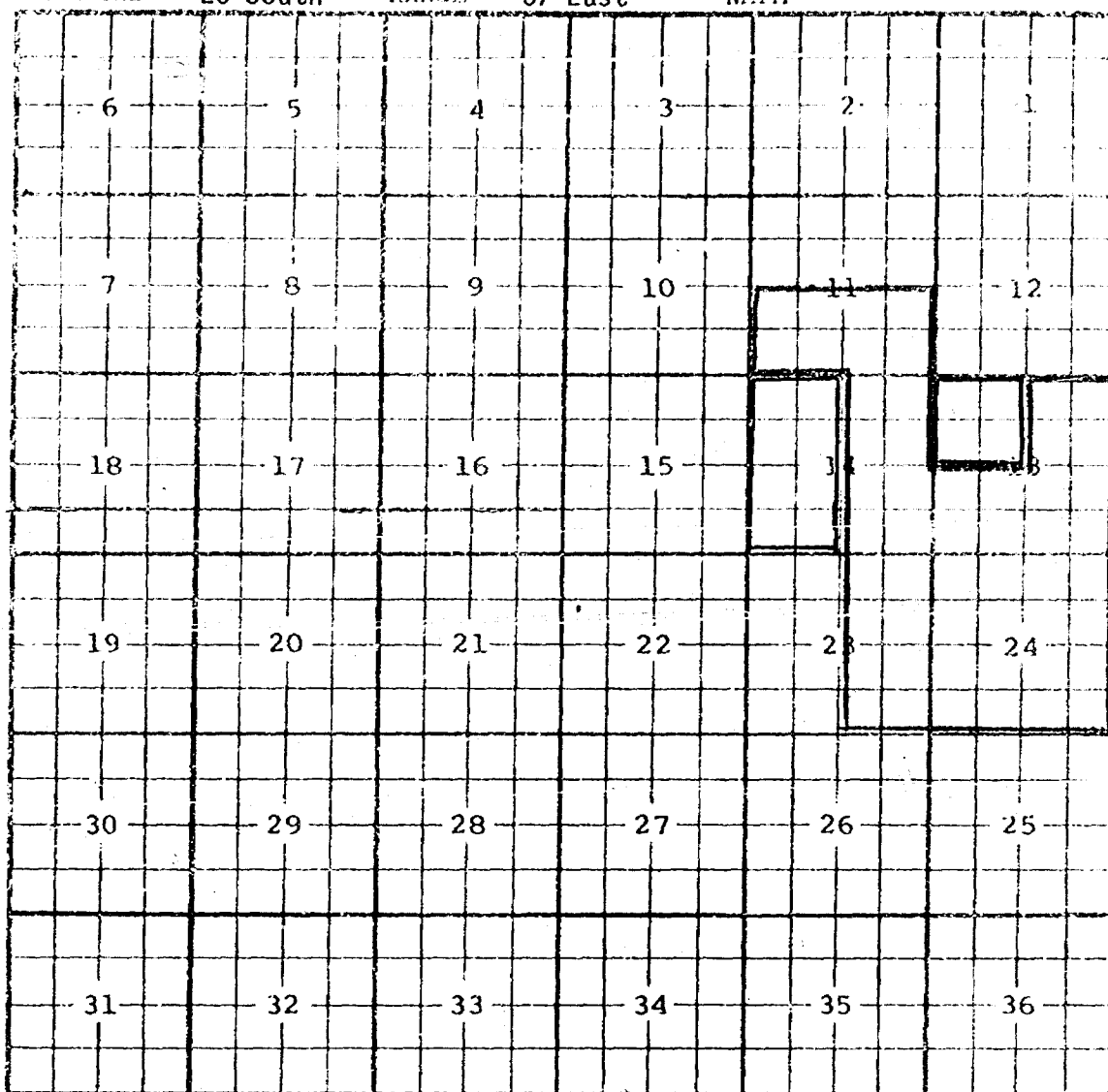
Pool boundary outlined in red.

Proposed pool extension outlined in green. SECTION 8: NW/4

CASE NO. 6297 (aa) EXTENSION OF AN EXISTING OIL POOL

COUNTY LEA POOL SOUTH LEONARD-QUEEN

TOWNSHIP 26 South RANGE 37 East NMFM



PURPOSE: 6 completed oil wells capable of producing.

Tenneco Oil Co. Leonard Bros. #16-F in 13-26-37 comp. 4-29-78 top perfs 3384'

Tenneco Oil Co. Leonard Fed #11-N in 14-26-37 comp. 3-22-78 top perfs 3414'

Tenneco Oil Co. Leonard Fed #12-K in 14-26-37 comp. 4-12-78 top perfs 3522'

Tenneco Oil Co. Leonard Fed #13-L in 14-26-37 comp. 5-4-78 top perfs 3405'

Tenneco Oil Co. Leonard Bros. #22-E in 14-26-37 comp. 6-19-78 top perfs 3396'

Tenneco Oil Co. Leonard Bros. #21-F in 14-26-37 comp. 5-19-78 top perfs 3416'

All 6 wells completed in Queen formation.

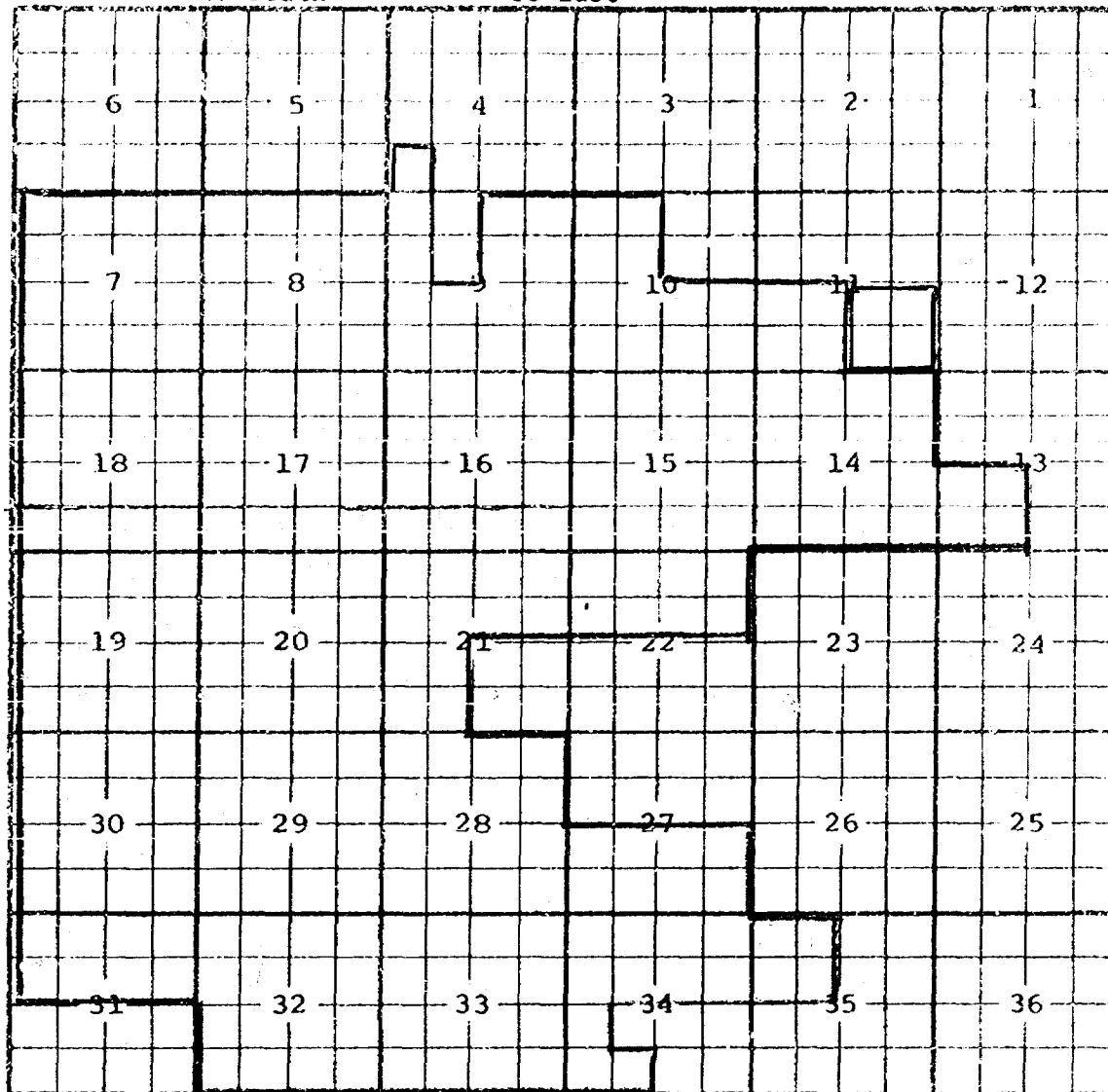
Pool boundary outlined in red.

Proposed pool extension outlined in green. Section 13: NW/4

Section 14: W/2

CASE NO. 6297 (bb) EXTENSION OF AN EXISTING OIL POOL

COUNTY LEA POOL MALJAMAR-GRAYBURG-SAN ANDRES  
TOWNSHIP 17 South RANGE 33 East NMFM



PURPOSE: One completed oil well capable of producing.  
Shell Oil Company State D-11 Well #1-0 in 11-17-33, completed April 17, 1978,  
in Grayburg-SA formation. Top of perfs 4446 feet.

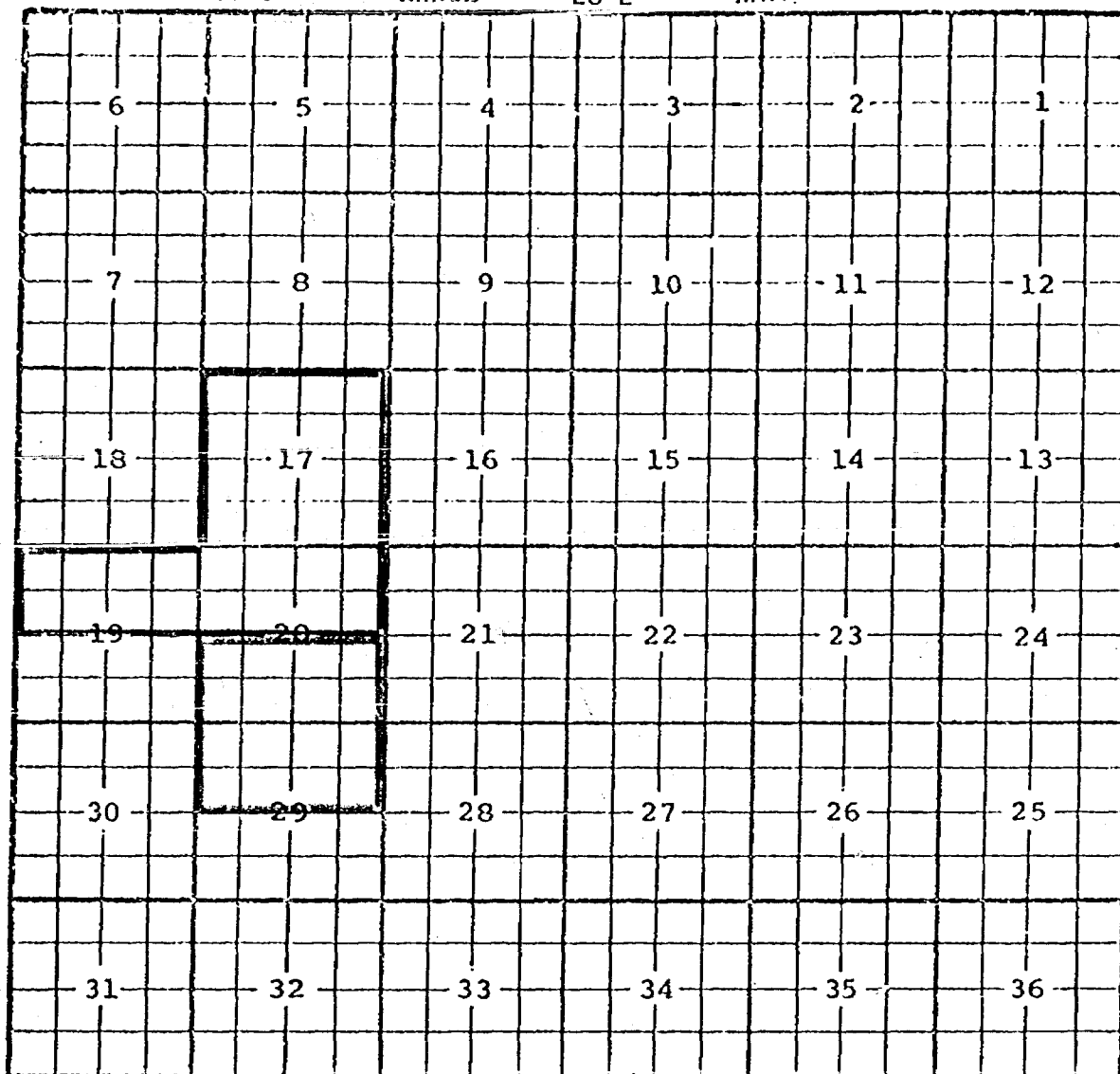
Pool boundary outlined in red.

Proposed pool extension outlined in green. SECTION 11: SE/4

CASE NO. 6297 (cc) EXTENSION OF AN EXISTING GAS POOL

COUNTY Eddy POOL South Millman - Morrow Gas

TOWNSHIP 19 S RANGE 28 E NMIM



Purpose: One completed gas well capable of producing.

Operator Lease #8lt. S.T.R. Comp. Form. TOP

Texas O&G Corp. Exxon B St.Com. 1-G 29-19-28 4-15-78 Morrow 10604

Pool boundary outlined in red.

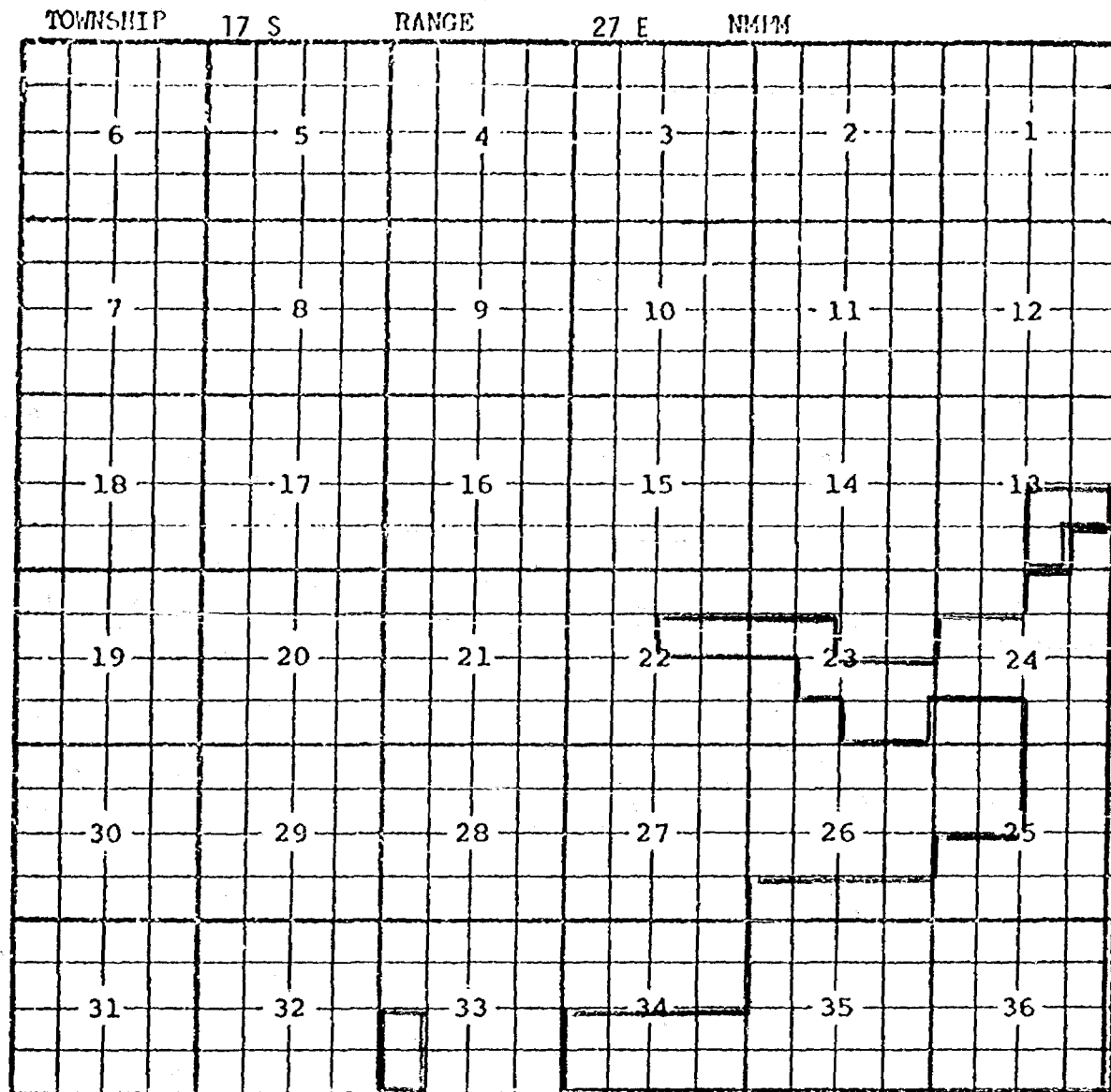
Proposed extension outlined in blue.

Section 20: S/2

Section 29: N/2

CASE NO. 6297 (dd) EXTENSION OF AN EXISTING OIL POOL  
COUNTY Eddy POOL Red Lake Q-G-SA

Page 1 of 2 pages



Purpose: Two completed oil wells capable of producing.

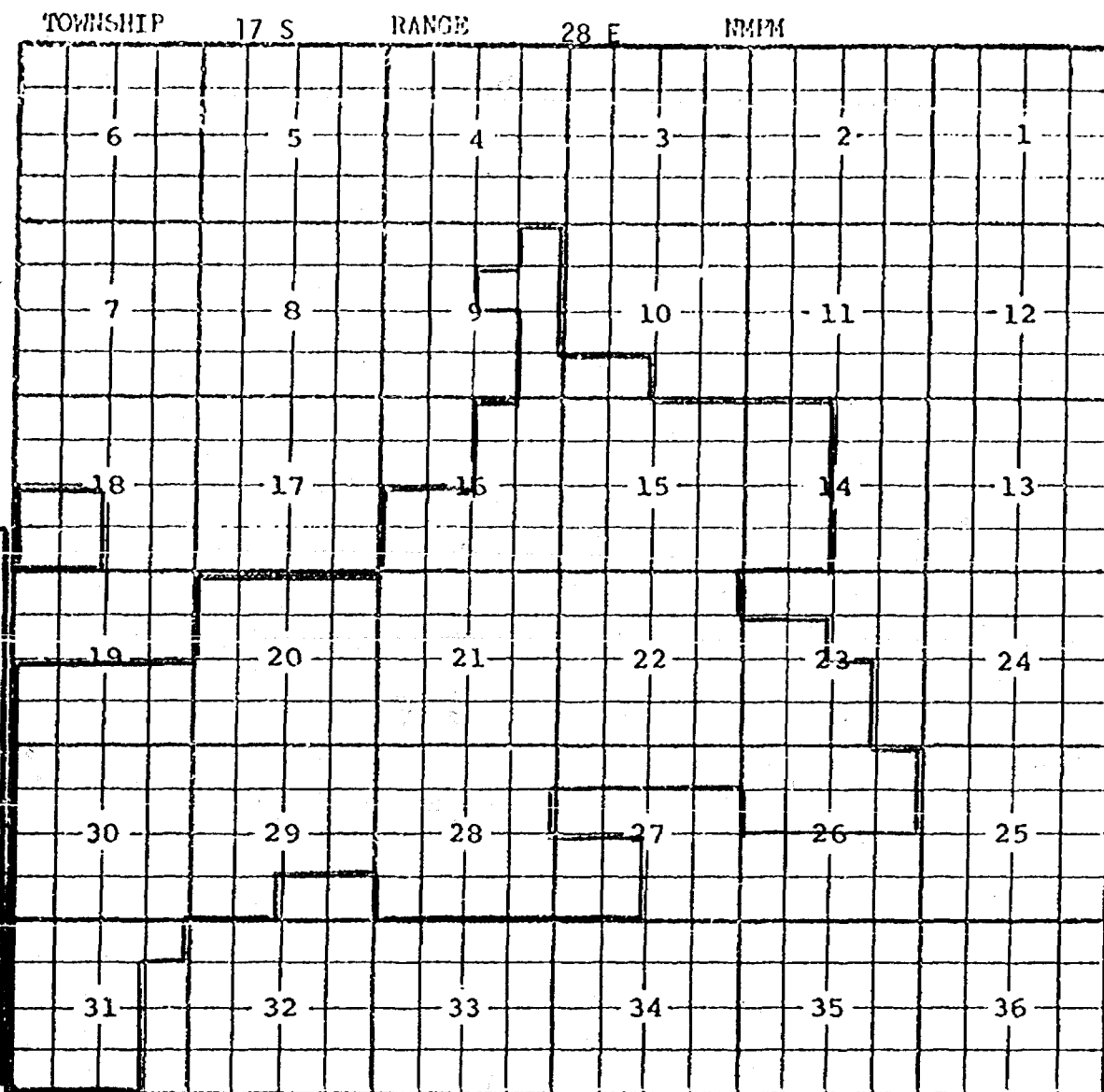
Operator	Lease	#&Ut.	S.T.R.	Comp.	Form.	TQP
C.E. LaRue & B.N. Muncy, Jr.	Saunders	10-I	13-17-27	12-10-76	Q-G	1253
"	"	11-J	13-17-27	3-2-77	Q-G	1238'

Pool boundary outlined in red.

Proposed extension outlined in blue.

Section 13: W/2 SE/4 & NE/4 SE/4





Purpose: One completed oil well capable of producing.

Operator Lease #8Ut. S.T.R. Comp. Form. TOP  
C.E.LaRue & B.N.Muncy,Jr. Hastie 1-K 18-17-28 2-20-77 Q-G 1274

Pool boundary outlined in red.

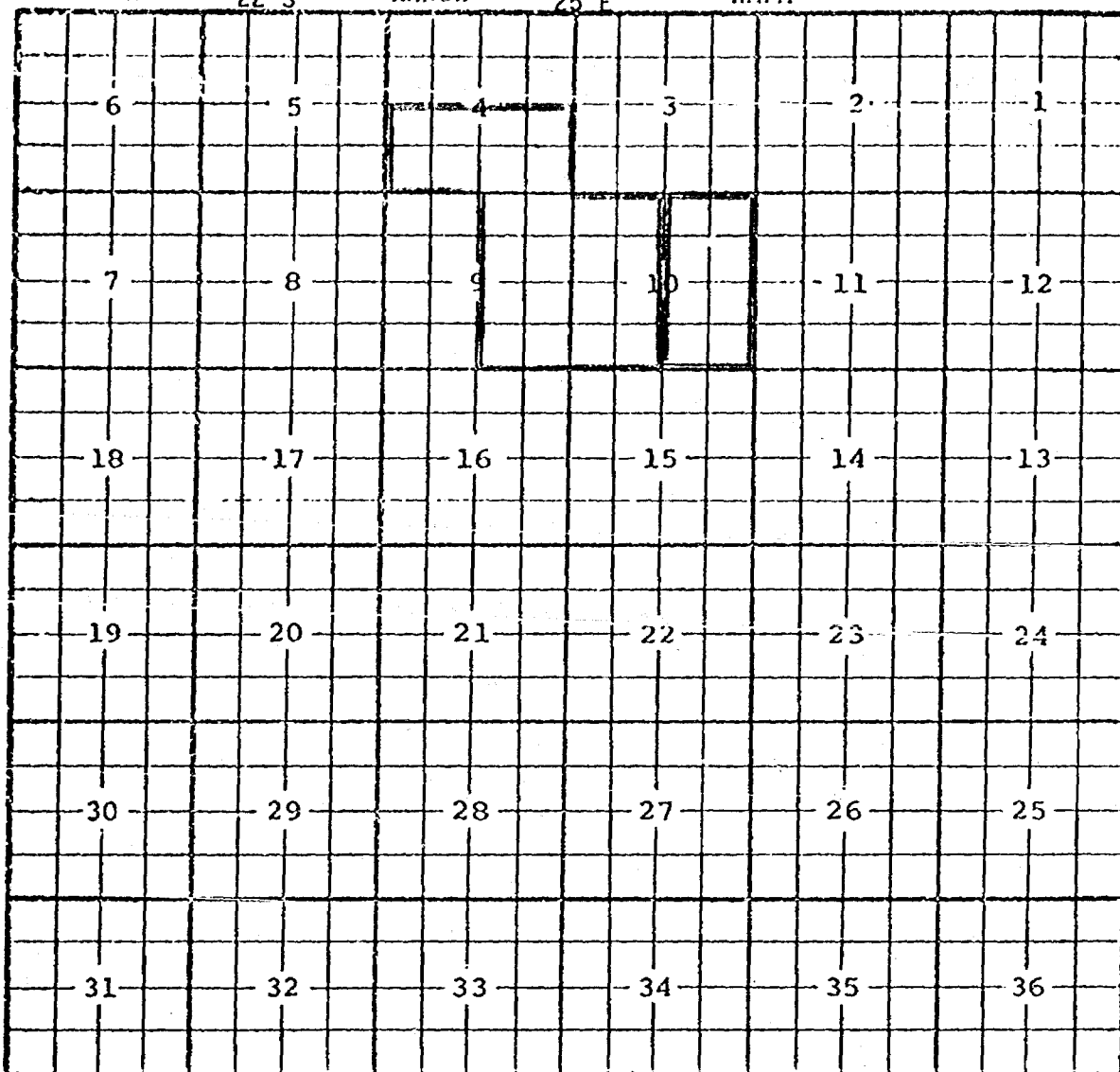
Proposed extension outlined in blue.

Section 18: SW/4

CASE NO. 6297 (ee) EXTENSION OF AN EXISTING GAS POOL

COUNTY Eddy POOL Revelation - Morrow Gas

TOWNSHIP 22 S RANGE 25 E NMFM



Purpose: One completed gas well capable of producing.

Operator	Lease	#&Ut.	S.T.R.	Comp.	Form.	TOP
Monsanto Co.	Catclaw Fed.	1-G	10-22-25	1-13-78	Morrow	10654

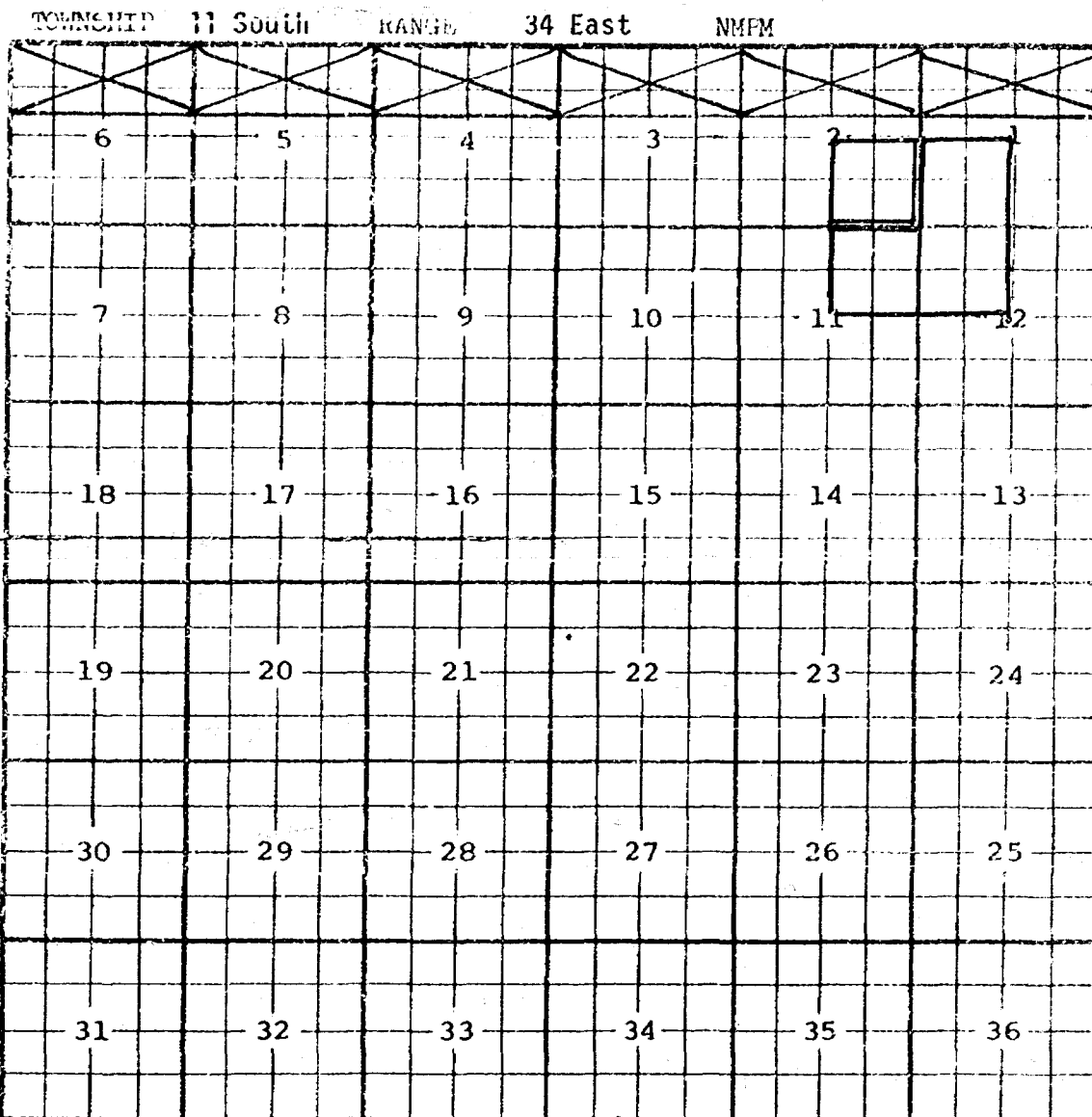
Pool boundary outlined in red.

Proposed extension outlined in blue.

Section 10: E/2

CASE NO. 6297 (ff) EXTENSION OF AN EXISTING OIL POOL

COUNTY LEA POOL SAND SPRINGS DEVONIAN



Purpose: One completed oil well capable of producing.

Petroleum Reserve Corp. Tenneco State #1-P in Section 2, T11S, R34E, completed May 25, 1978, in the Devonian formation. Top of perfs 13,133 feet.

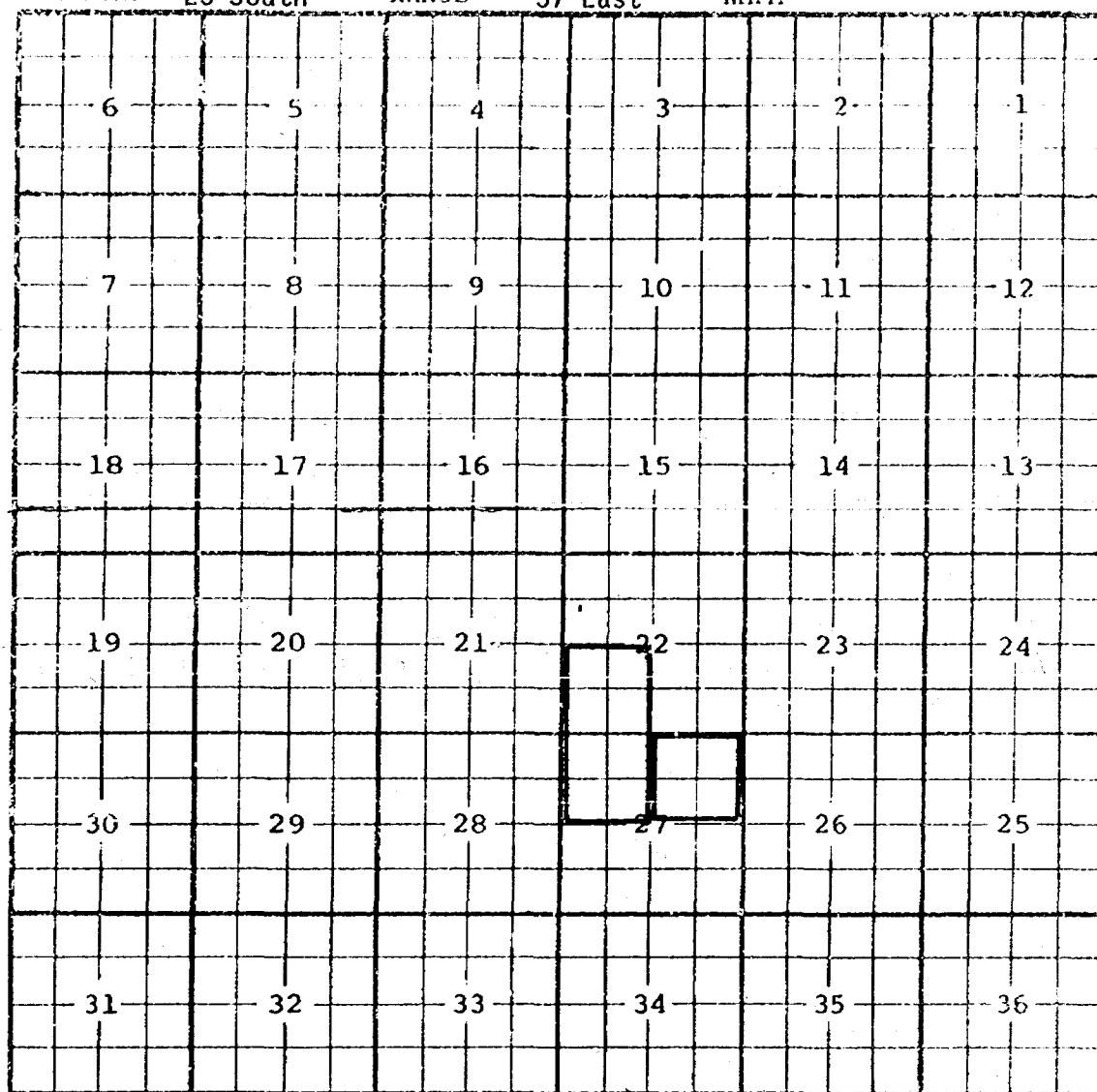
Pool boundary outlined in red.

Proposed pool extension outlined in green. SECTION 2: SE/4

CASE NO. 6297 (gg) EXTENSION OF AN EXISTING OIL POOL

COUNTY LEA POOL NORTH TEAGUE-DEVONIAN

TOWNSHIP 23 South RANGE 37 East NMPM

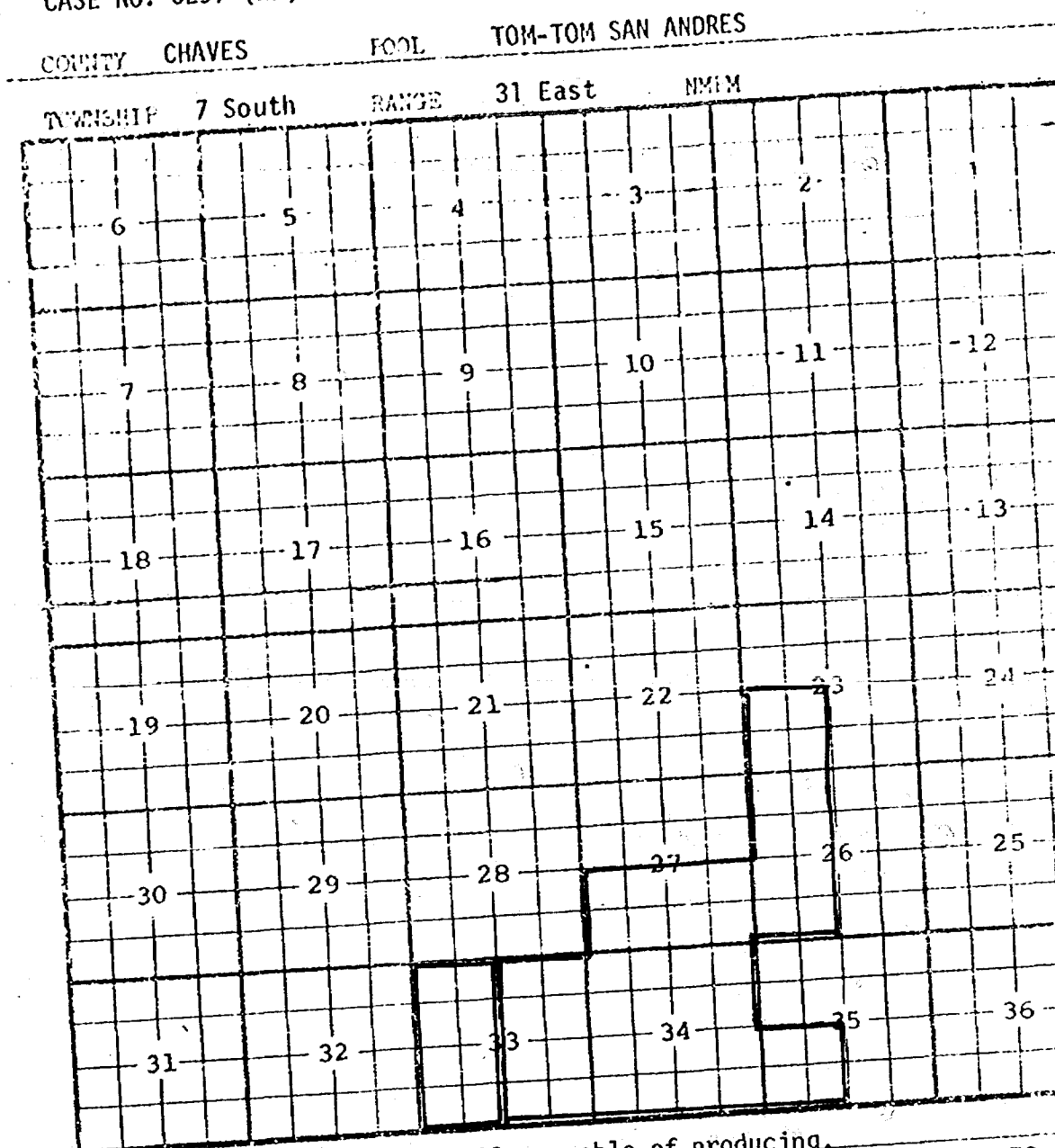


PURPOSE: One completed oil well capable of producing.  
Gulf Oil Corp. C.E. LaMunyon #16-G in 27-23-37, completed April 9, 1978, in  
the Devonian formation. Top of perforations 7452 feet.

Pool boundary outlined in red.

Proposed pool extension outlined in green. SECTION 27: NE/4

# CASE NO. 6297 (hh) EXTENSION OF AN EXISTING OIL POOL

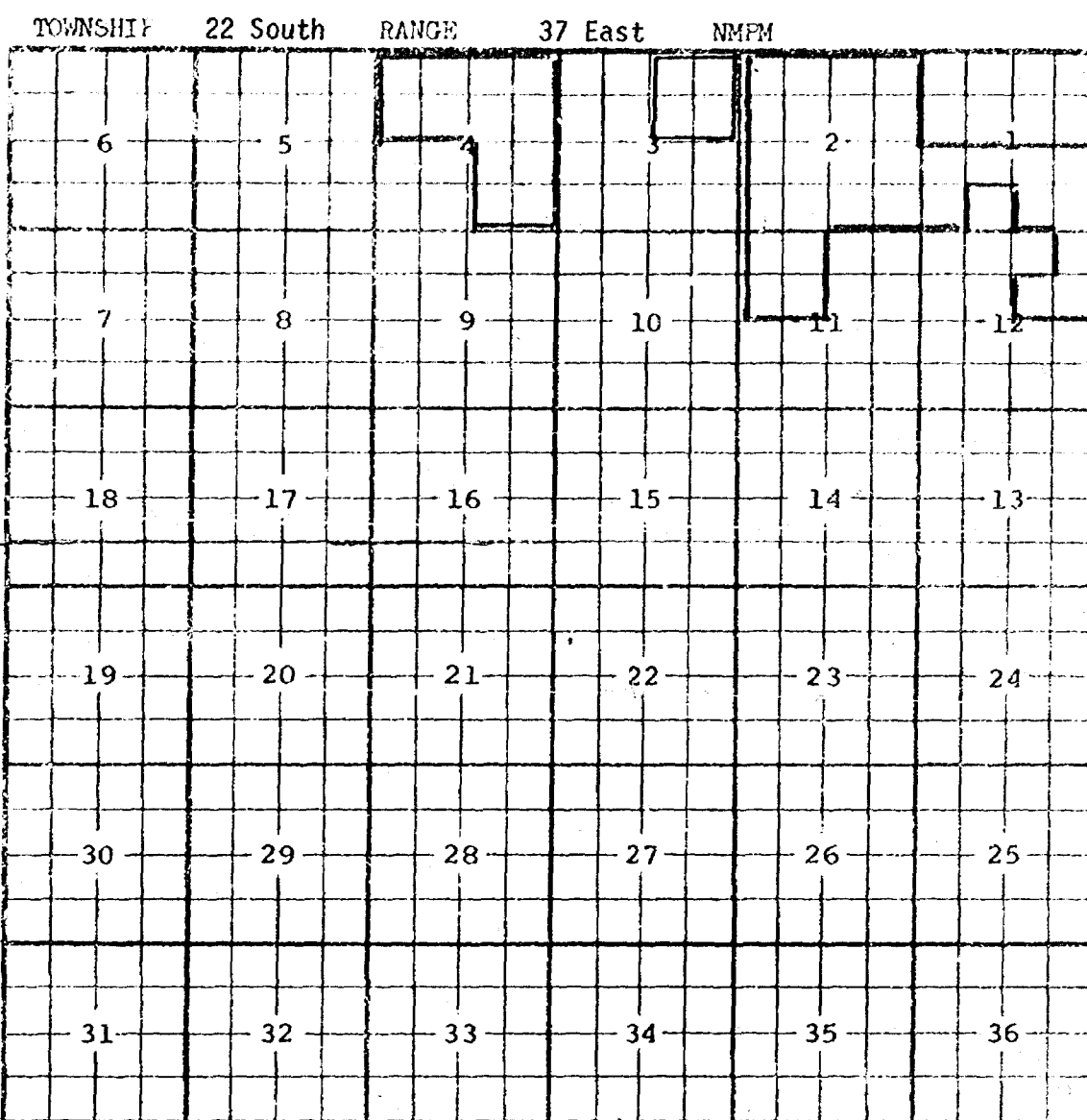


PURPOSE: 3 completed oil wells capable of producing.  
 Sundance Oil Co. Oakason "B" Fed #1-F in 33-7-31, completed 6-17-78, perfs 3831'  
 Sundance Oil Co. Oakason Fed #3-M in 33-7-31, completed 5-27-78, perfs 3806'  
 Sundance Oil Co. Oakason Fed #4-K in 33-7-31, completed 6-3-78, perfs 3824'  
 All wells completed in San Andres formation.

Pool boundary outlined in red.  
 Proposed pool extension outlined in green. SECTION 33: W/2

CASE NO. 6297 (11) EXTENSION OF AN EXISTING OIL POOL

COUNTY IFA POOL WANTZ-ABO

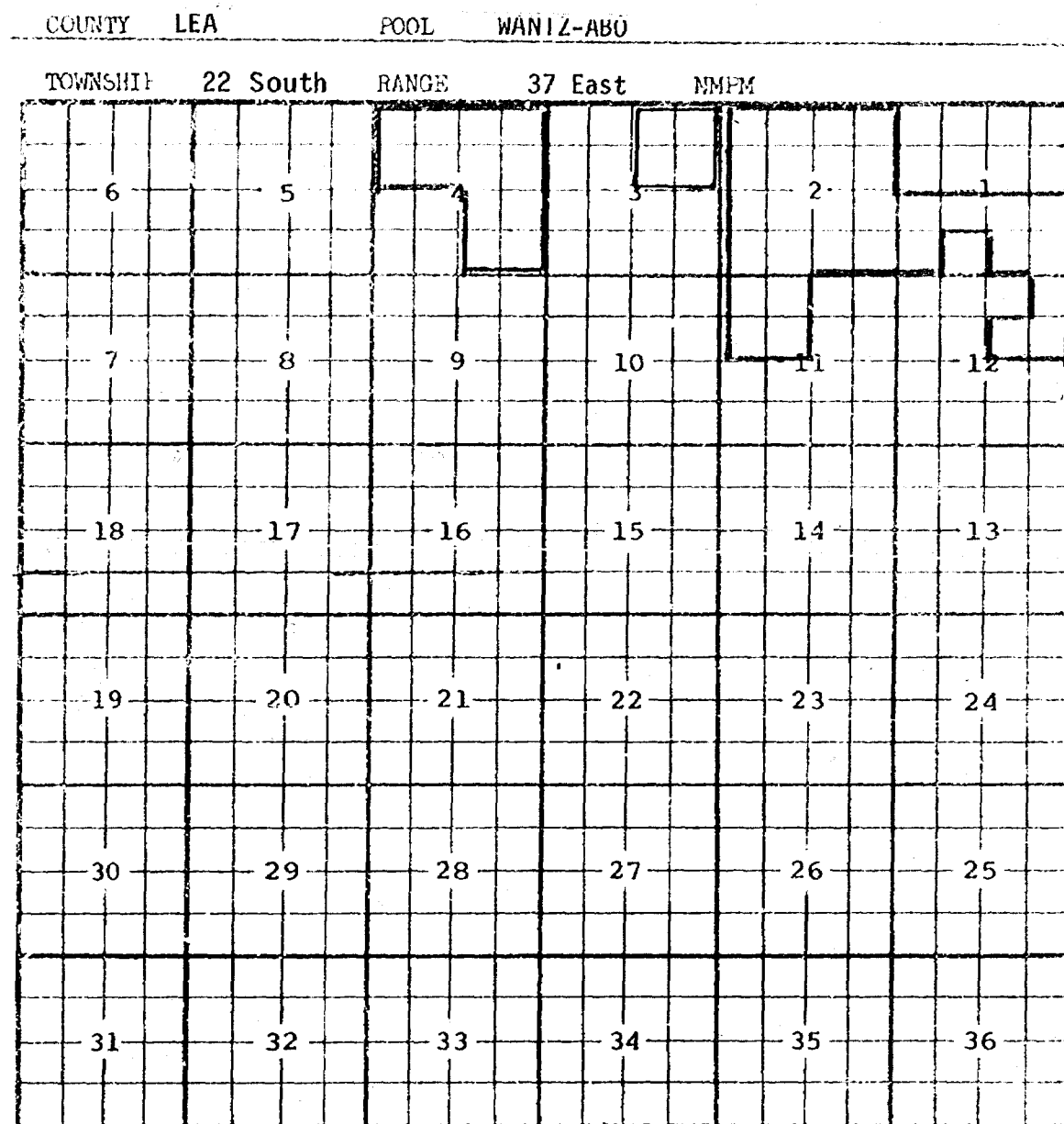


PURPOSE: One completed oil well capable of producing.  
Gulf Oil Corporation Mark #10-H in Sec. 3, T22S, R37E, completed March 26,  
1978, in the Abo formation. Top of perfs 6602'.

Pool boundary outlined in red.

Proposed pool extension outlined in green. SECTION 3: NE/4

CASE NO. 6297 (11) EXTENSION OF AN EXISTING OIL POOL



PURPOSE: One completed oil well capable of producing.  
 Gulf Oil Corporation Mark #10-H in Sec. 3, T22S, R37E, completed March 26,  
 1978, in the Abo formation. Top of perfs 6602'.

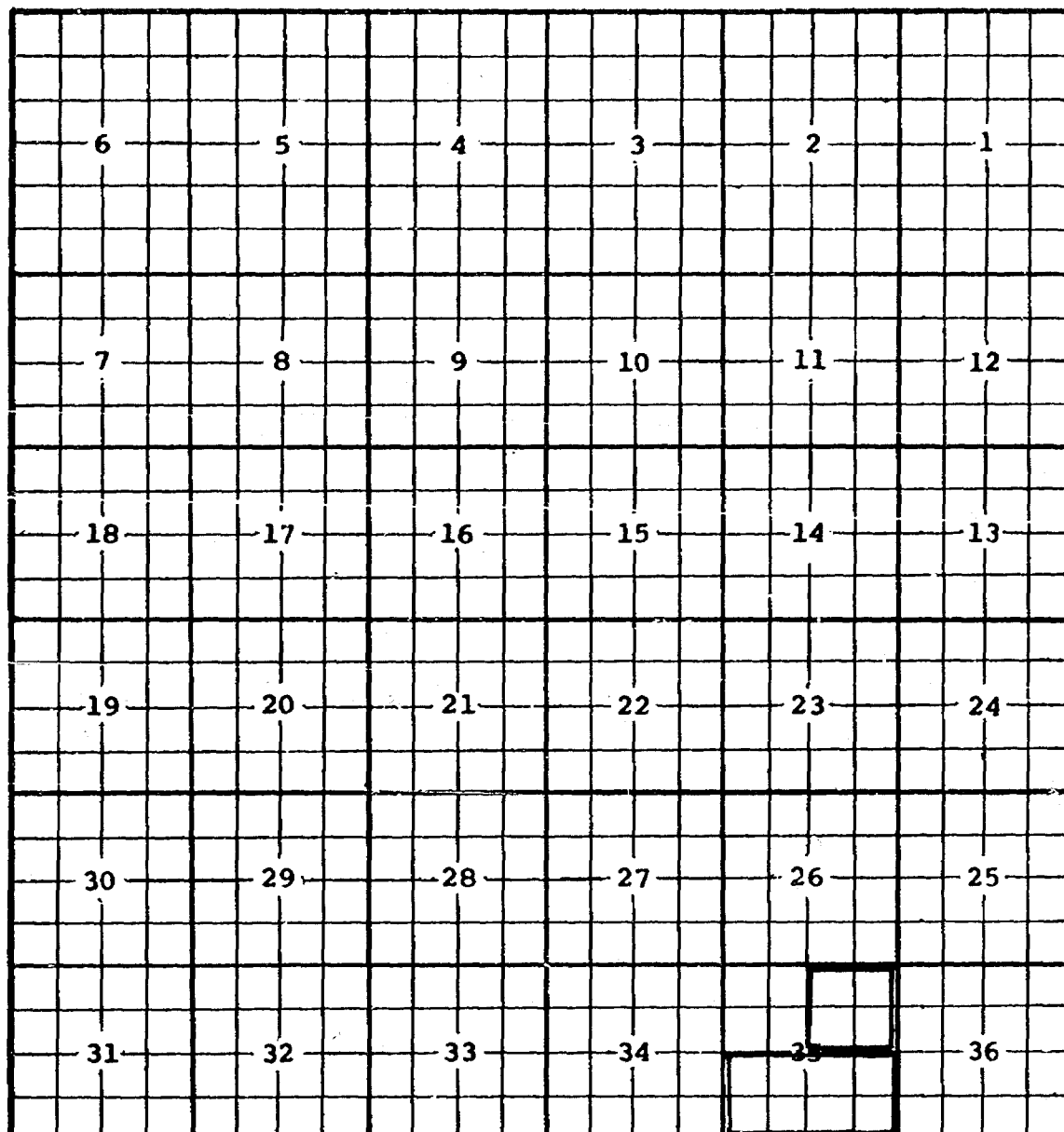
Pool boundary outlined in red.

Proposed pool extension outlined in green. SECTION 3: NE/4

CASE NO. 6297 (jj) EXTENSION OF AN EXISTING OIL POOL

COUNTY LEA POOL WANTZ-GRANITE WASH

TOWNSHIP 21 South RANGE 37 East



PURPOSE: One completed oil well capable of producing.

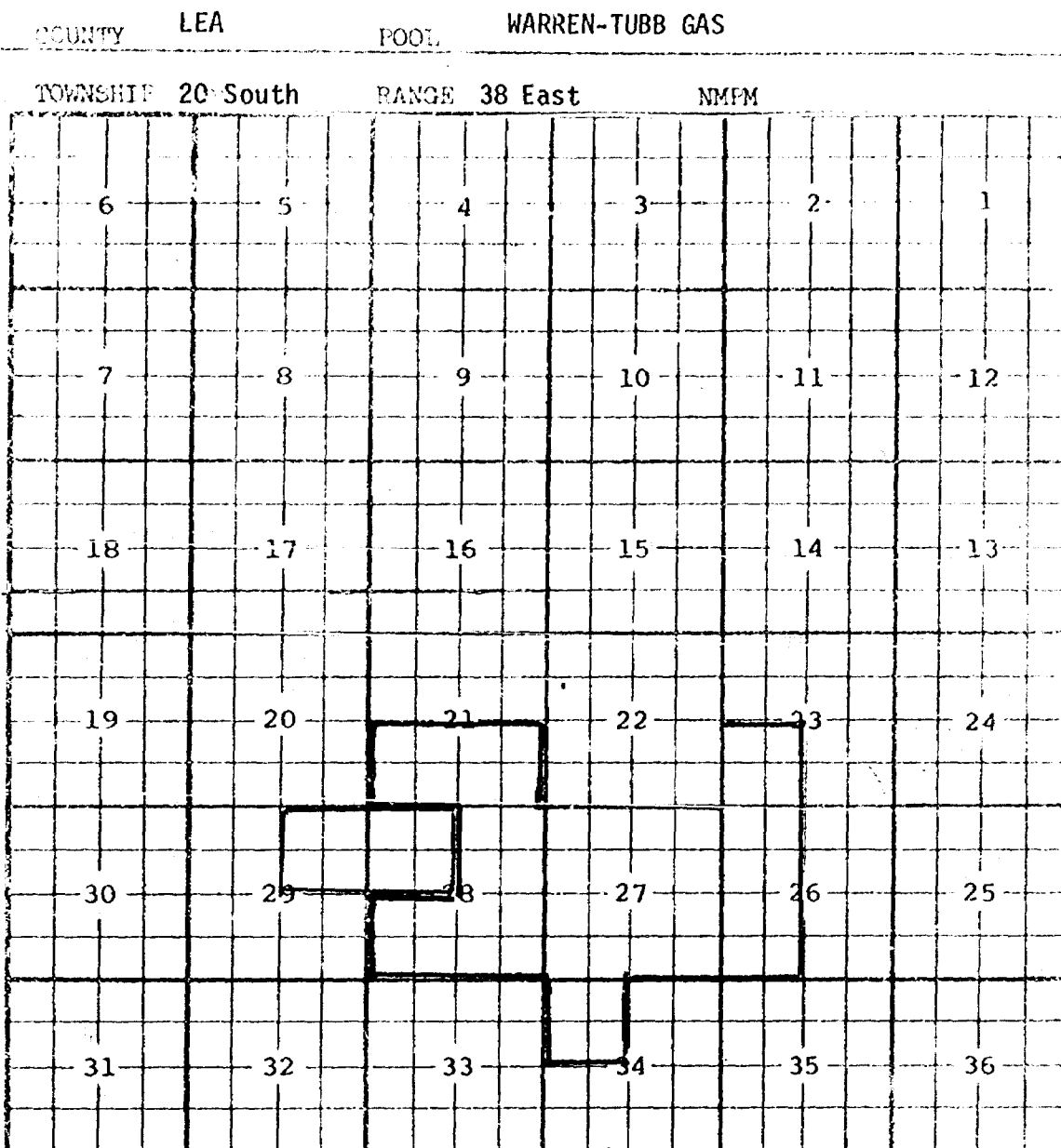
Continental Oil Company Lockhart B-35 #5-H in Sec. 35, T21S, R37E, completed April 4, 1978, in the Granite Wash formation. Top of perfs 6882 feet.

Pool boundary outlined in red.

Proposed pool extension outlined in green. SECTION 35: NE/4



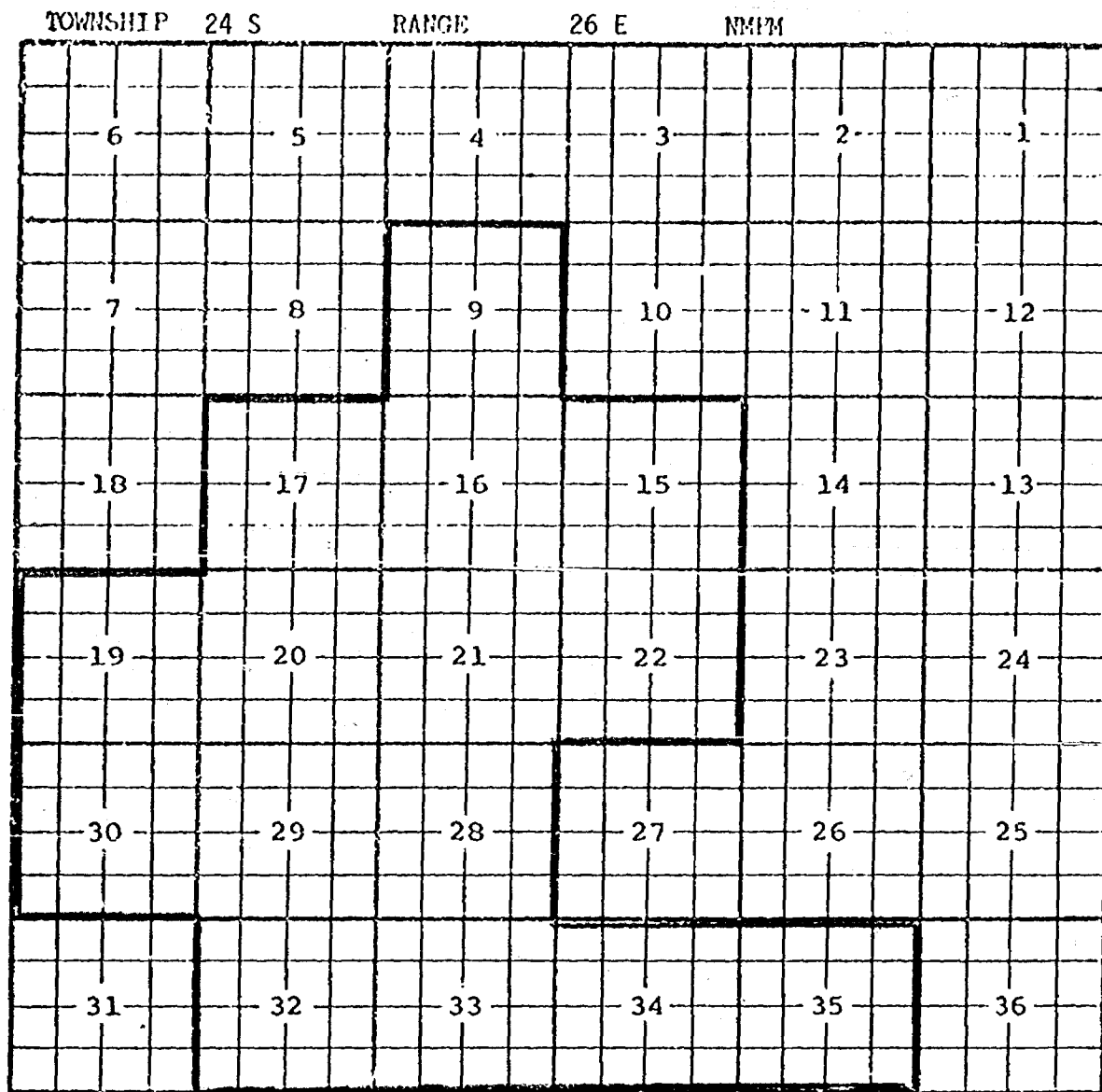
CASE NO. 6297 (kk) EXTENSION OF AN EXISTING GAS POOL



PURPOSE: One completed oil well in a gas pool capable of producing. Continental Oil Company Warren Unit Tubb #47-H in Section 29, T20S, R38E, completed June 14, 1978, in the Tubb formation. Top of perms 6559'.

Pool boundary outlined in red.

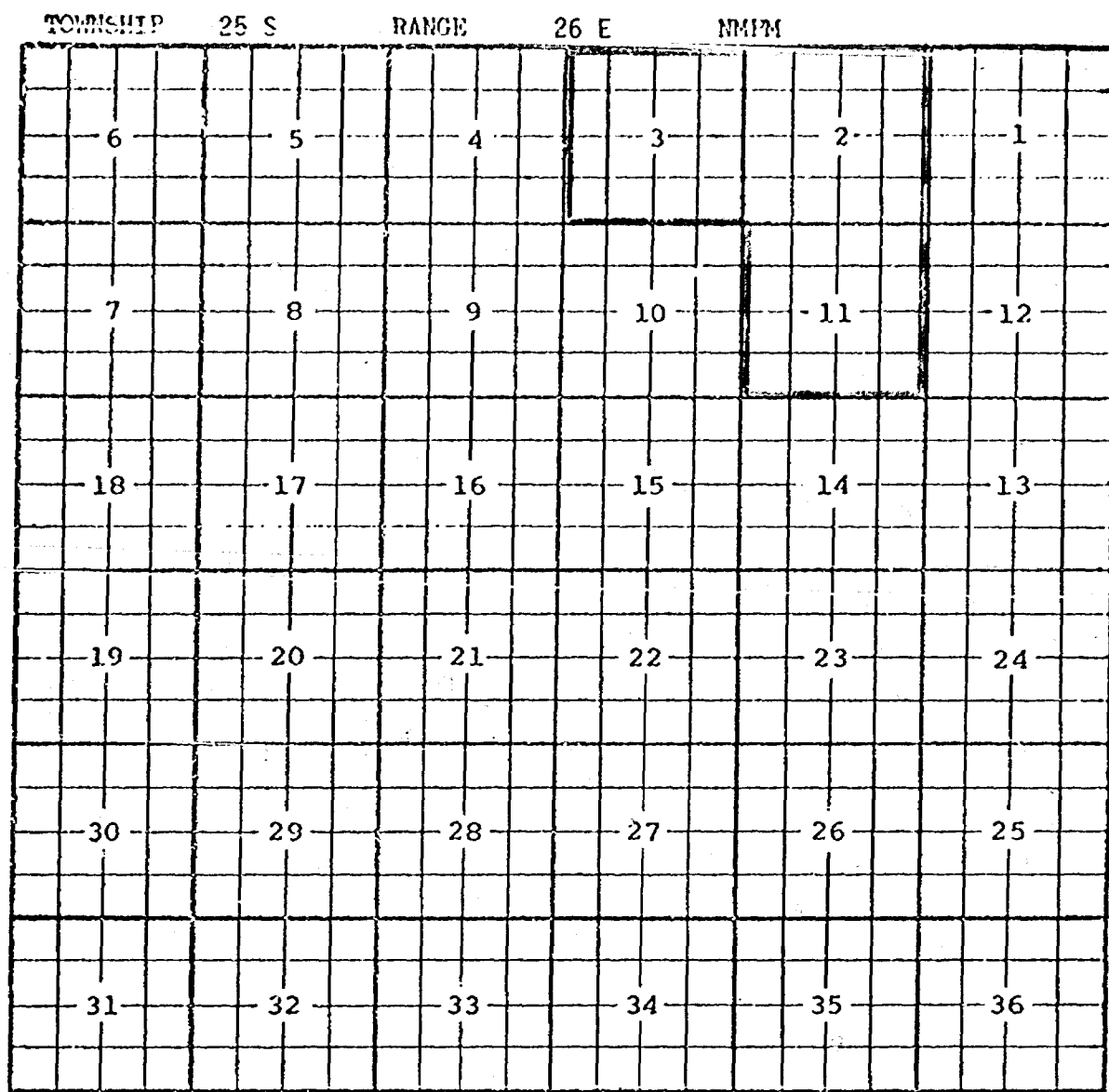
Proposed pool extension outlined in green. SECTION 28: NW/4  
SECTION 29: NE/4



Pool boundary outlined in red.

Dismiss proposed extension

COUNTY Eddy POOL White City - Pennsylvanian Gas



Pool boundary outlined in red.

Dismiss proposed extension.

NOMENCLATURE ADVERTISEMENT FOR AUGUST, 1978

CASE NO. 6297

In the matter of the application of the Oil Conservation Division of the Energy and Minerals Department upon its own motion for an order for the creation of new pools in Chaves, Eddy, and Lea Counties, New Mexico, the contraction of the vertical limits of an existing pool in Lea County, New Mexico, and the extension of the horizontal limits of certain existing pools in Chaves, Eddy, Lea, and Roosevelt Counties, New Mexico, and giving notice to all persons and parties interested in the subject matter thereof to appear and show cause why such creations, contractions, and extensions should not be made.

✓ (a) CREATE a new pool in Eddy County, New Mexico, classified as a gas pool for Atoka production and designated as the Indian Flats-Atoka Gas Pool. The discovery well is Perry R. Bass Big Eddy Unit Well No. 41 located in Unit J of Section 35, Township 21 South, Range 28 East, NMPM. Said pool would comprise:

TOWNSHIP 21 SOUTH, RANGE 28 EAST, NMPM  
Section 35: E/2

✓ (b) CREATE a new pool in Chaves County, New Mexico, classified as an oil pool for San Andres production and designated as the South Lonesome-San Andres Pool. The discovery well is Flag-Redfern Oil Company Wilson Well No. 1 located in Unit A of Section 31, Township 8 South, Range 32 East, NMPM. Said pool would comprise:

TOWNSHIP 8 SOUTH, RANGE 32 EAST, NMPM  
Section 31: NE/4

✓ (c) CREATE a new pool in Chaves County, New Mexico, classified as a gas pool for Morrow production and designated as the Many Gates-Morrow Gas Pool. The discovery well is Amoco Production Company State DQ Well No. 1 located in Unit C of Section 32, Township 9 South, Range 30 East, NMPM. Said pool would comprise:

TOWNSHIP 9 SOUTH, RANGE 30 EAST, NMPM  
Section 32: N/2

✓ (d) CREATE a new pool in Eddy County, New Mexico, classified as a gas pool for Wolfcamp production and designated as the Millman-Wolfcamp Gas Pool. The discovery well is Depco, Inc. DHY State B Well No. 1 located in Unit L of Section 11, Township 19 South, Range 28 East, NMPM. Said pool would comprise:

TOWNSHIP 19 SOUTH, RANGE 28 EAST, NMPM  
Section 11: W/2

✓ (e) CREATE a new pool in Lea County, New Mexico, classified as a gas pool for Morrow production and designated as the South Shoe Bar-Morrow Gas Pool. The discovery well is HNG Oil Company Shoe Bar Ranch "3" Well No. 1 located in Unit C of Section 3, Township 17 South, Range 35 East, NMPM. Said pool would comprise:

TOWNSHIP 17 SOUTH, RANGE 35 EAST, NMPM  
Section 3: N/2

✓ (f) CREATE a new pool in Lea County, New Mexico, classified as an oil pool for Strawn production and designated as the Wilson-Strawn Pool. The discovery well is Dorchester Exploration, Inc. Wilson State Com Well No. 1 located in Unit I of Section 13, Township 21 South, Range 34 East, NMPM. Said pool would comprise:

TOWNSHIP 21 SOUTH, RANGE 34 EAST, NMPM  
Section 13: SE/4

(g) CONTRACT the vertical limits of the Wilson-Pennsylvanian Gas Pool to the Morrow formation only, and redesignate said pool as the Wilson-Morrow Gas Pool. This contraction necessary because of the completion of a Strawn oil well in same pool acreage.

✓ (h) EXTEND the Austin-Mississippian Gas Pool in Lea County, New Mexico, to include therein:

TOWNSHIP 14 SOUTH, RANGE 36 EAST, NMPM  
Section 16: SW/4  
Section 17: SE/4

Nomenclature Advertisement August, 1978

- ✓ (j) EXTEND the Avalon-Upper Pennsylvanian Gas Pool in Eddy County, New Mexico, to include therein:

TOWNSHIP 21 SOUTH, RANGE 26 EAST, NMPM  
Section 10: W/2

- ✓ (i) EXTEND the Avalon-Strawn Gas Pool in Eddy County, New Mexico, to include therein:

TOWNSHIP 21 SOUTH, RANGE 26 EAST, NMPM  
Section 3: S/2  
Section 10: W/2

- ✓ (k) EXTEND the South Bell Lake-Morrow Gas Pool in Lea County, New Mexico, to include therein:

TOWNSHIP 24 SOUTH, RANGE 34 EAST, NMPM  
Section 7: S/2  
Section 18: N/2

- ✓ (l) EXTEND the Blinebry Oil and Gas Pool in Lea County, New Mexico, to include therein:

TOWNSHIP 20 SOUTH, RANGE 38 EAST, NMPM  
Section 29: NE/4

- ✓ (m) EXTEND the Buffalo-Pennsylvanian Gas Pool in Lea County, New Mexico, to include therein:

TOWNSHIP 19 SOUTH, RANGE 33 EAST, NMPM  
Section 5: SW/4  
Section 6: SE/4

- o (n) EXTEND the East Burton Flat-Atoka Gas Pool in Eddy County, New Mexico, to include therein:

TOWNSHIP 20 SOUTH, RANGE 29 EAST, NMPM  
Section 16: E/2  
Section 20: N/2  
Section 21: N/2

- ✓ n (o) EXTEND the Burton Flat-Morrow Gas Pool in Eddy County, New Mexico, to include therein:

TOWNSHIP 20 SOUTH, RANGE 27 EAST, NMPM  
Section 14: E/2

- ✓ (p) EXTEND the South Carlsbad-Morrow Gas Pool in Eddy County, New Mexico, to include therein:

TOWNSHIP 22 SOUTH, RANGE 27 EAST, NMPM  
Section 29: E/2

TOWNSHIP 23 SOUTH, RANGE 27 EAST, NMPM  
Section 21: N/2

- ✓ (q) EXTEND the Cato-San Andres Pool in Chaves County, New Mexico, to include therein:

TOWNSHIP 8 SOUTH, RANGE 30 EAST, NMPM  
Section 32: SW/4

- ✓ (r) EXTEND the Cemetery-Morrow Gas Pool in Eddy County, New Mexico, to include therein:

TOWNSHIP 19 SOUTH, RANGE 25 EAST, NMPM  
Section 20: S/2  
Section 21: S/2  
Section 28: N/2

TOWNSHIP 20 SOUTH, RANGE 24 EAST, NMPM  
Section 36: N/2

- ✓ (s) EXTEND the Comanche Stateline-Yates Pool in Lea County, New Mexico, to include therein:

TOWNSHIP 26 SOUTH, RANGE 36 EAST, NMPM  
Section 28: N/2

- ✓ (t) EXTEND the Drinkard Pool in Lea County, New Mexico, to include therein:

TOWNSHIP 22 SOUTH, RANGE 37 EAST, NMPM  
Section 7: E/2 and SW/4

- ✓ (u) EXTEND the Eagle Creek-Strawn Gas Pool in Eddy County, New Mexico, to include therein:

TOWNSHIP 18 SOUTH, RANGE 26 EAST, NMPM  
Section 5: W/2  
Section 6: E/2

- ✓ (v) EXTEND the E K-Bone Springs Pool in Lea County, New Mexico, to include therein:

TOWNSHIP 18 SOUTH, RANGE 34 EAST, NMPM  
Section 32: NE/4  
Section 33: W/2

- ✓ (w) EXTEND the Grayburg Jackson Queen-Grayburg-San Andres Seven Rivers Pool in Lea County, New Mexico, to include therein:

TOWNSHIP 16 SOUTH, RANGE 32 EAST, NMPM  
Section 31: N/2

- ✓ (x) EXTEND the Hoag Tank-Morrow Gas Pool in Eddy County, New Mexico, to include therein:

TOWNSHIP 19 SOUTH, RANGE 24 EAST, NMPM  
Section 15: S/2

- (y) EXTEND the Justis-Blinebry Pool in Lea County, New Mexico, to include therein:

TOWNSHIP 25 SOUTH, RANGE 37 EAST, NMPM  
Section 3: E/2 SE/4

- ✓ (z) EXTEND the West King-Pennsylvanian Pool in Lea County, New Mexico, to include therein:

TOWNSHIP 14 SOUTH, RANGE 37 EAST, NMPM  
Section 8: NW/4

- ✓ (aa) EXTEND the South Leonard-Queen Pool in Lea County, New Mexico, to include therein:

TOWNSHIP 26 SOUTH, RANGE 37 EAST, NMPM  
Section 13: NW/4  
Section 14: W/2

- ✓ (bb) EXTEND the Maljamar-Grayburg-San Andres Pool in Lea County, New Mexico, to include therein:

TOWNSHIP 17 SOUTH, RANGE 33 EAST, NMPM  
Section 11: SE/4

- (cc) EXTEND the South Millman-Morrow Gas Pool in Eddy County, New Mexico, to include therein:

TOWNSHIP 19 SOUTH, RANGE 28 EAST, NMPM  
Section 20: S/2  
Section 29: N/2

- ✓ (dd) EXTEND the Red Lake Queen-Grayburg-San Andres Pool in Eddy County, New Mexico, to include therein:

TOWNSHIP 17 SOUTH, RANGE 27 EAST, NMPM  
Section 13: W/2 SE/4 and NE/4 SE/4

TOWNSHIP 17 SOUTH, RANGE 28 EAST, NMPM  
Section 18: SW/4

Nomenclature Advertisement August, 1978

✓ (ee) EXTEND the Revelation-Morrow Gas Pool in Eddy County, New Mexico, to include therein:

TOWNSHIP 22 SOUTH, RANGE 25 EAST, NMPM  
Section 10: E/2

✓ (ff) EXTEND the Sand Springs-Devonian Pool in Lea County, New Mexico, to include therein:

TOWNSHIP 11 SOUTH, RANGE 34 EAST, NMPM  
Section 2: SE/4

✓ (gg) EXTEND THE North Teague-Devonian Pool in Lea County, New Mexico, to include therein:

TOWNSHIP 23 SOUTH, RANGE 37 EAST, NMPM  
Section 27: NE/4

✓ (hh) EXTEND the Tomahawk-San Andres Pool in Roosevelt County, New Mexico, to include therein:

TOWNSHIP 7 SOUTH, RANGE 32 EAST, NMPM  
Section 31: SE/4

✓ (ii) EXTEND the Tom-Tom San Andres Pool in Chaves County, New Mexico, to include therein:

TOWNSHIP 7 SOUTH, RANGE 31 EAST, NMPM  
Section 33: W/2

✓ (jj) EXTEND the Wantz-Abo Pool in Lea County, New Mexico, to include therein:

TOWNSHIP 22 SOUTH, RANGE 37 EAST, NMPM  
Section 3: NE/4

✓ (kk) EXTEND THE Wantz-Granite Wash Pool in Lea County, New Mexico, to include therein:

TOWNSHIP 21 SOUTH, RANGE 37 EAST, NMPM  
Section 35: NE/4

✓ (ll) EXTEND the Warren-Tubb Gas Pool in Lea County, New Mexico, to include therein:

TOWNSHIP 20 SOUTH, RANGE 38 EAST, NMPM  
Section 28: NW/4  
Section 29: NE/4

✓ (mm) EXTEND the White City-Pennsylvanian Gas Pool in Eddy County, New Mexico, to include therein:

TOWNSHIP 24 SOUTH, RANGE 26 EAST, NMPM  
Section 8: All

TOWNSHIP 25 SOUTH, RANGE 26 EAST, NMPM  
Section 4: All  
Section 10: All

*leave (hh) out of the ad unless  
you have some other case for  
Roosevelt County.*

*and remember the rest*

NOMENCLATURE ADVERTISEMENT FOR AUGUST, 1978  
CASE NO. \_\_\_\_\_

In the matter of the application of the Oil Conservation Division of the Energy and Minerals Department upon its own motion for an order for the creation of new pools in Chaves, Eddy, and Lea Counties, New Mexico, the contraction of the vertical limits of an existing pool in Lea County, New Mexico, and the extension of the horizontal limits of certain existing pools in Chaves, Eddy, Lea, and Roosevelt Counties, New Mexico, and giving notice to all persons and parties interested in the subject matter thereof to appear and show cause why such creations, contractions, and extensions should not be made.

(a) CREATE a new pool in Eddy County, New Mexico, classified as a gas pool for Atoka production and designated as the Indian Flats-Atoka Gas Pool. The discovery well is Perry R. Bass Big Eddy Unit Well No. 41 located in Unit J of Section 35, Township 21 South, Range 28 East, NMPM. Said pool would comprise:

TOWNSHIP 21 SOUTH, RANGE 28 EAST, NMPM  
Section 35: E/2

(b) CREATE a new pool in Chaves County, New Mexico, classified as an oil pool for San Andres production and designated as the South Lonesome-San Andres Pool. The discovery well is Flag-Redfern Oil Company Wilson Well No. 1 located in Unit A of Section 31, Township 8 South, Range 32 East, NMPM. Said pool would comprise:

TOWNSHIP 8 SOUTH, RANGE 32 EAST, NMPM  
Section 31: NE/4

(c) CREATE a new pool in Chaves County, New Mexico, classified as a gas pool for Morrow production and designated as the Many Gates-Morrow Gas Pool. The discovery well is Amoco Production Company State DQ Well No. 1 located in Unit C of Section 32, Township 9 South, Range 30 East, NMPM. Said pool would comprise:

TOWNSHIP 9 SOUTH, RANGE 30 EAST, NMPM  
Section 32: N/2

(d) CREATE a new pool in Eddy County, New Mexico, classified as a gas pool for Wolfcamp production and designated as the Millman-Wolfcamp Gas Pool. The discovery well is Depco, Inc. DHY State B Well No. 1 located in Unit L of Section 11, Township 19 South, Range 28 East, NMPM. Said pool would comprise:

TOWNSHIP 19 SOUTH, RANGE 28 EAST, NMPM  
Section 11: W/2

(e) CREATE a new pool in Lea County, New Mexico, classified as a gas pool for Morrow production and designated as the South Shoe Bar-Morrow Gas Pool. The discovery well is HNG Oil Company Shoe Bar Ranch "3" Well No. 1 located in Unit C of Section 3, Township 17 South, Range 35 East, NMPM. Said pool would comprise:

TOWNSHIP 17 SOUTH, RANGE 35 EAST, NMPM  
Section 3: N/2

(f) CREATE a new pool in Lea County, New Mexico, classified as an oil pool for Strawn production and designated as the Wilson-Strawn Pool. The discovery well is Dorchester Exploration, Inc. Wilson State Com Well No. 1 located in Unit I of Section 13, Township 21 South, Range 34 East, NMPM. Said pool would comprise:

TOWNSHIP 21 SOUTH, RANGE 34 EAST, NMPM

(g) CONTRACT the vertical limits of the Wilson-Pennsylvanian Gas Pool to the Morrow formation only, and redesignate said pool as the Wilson-Morrow Gas Pool. This contraction necessary because of the completion of a Strawn oil well in same pool acreage.

(h) EXTEND the Austin-Mississippian Gas Pool in Lea County, New Mexico, to include therein:

TOWNSHIP 14 SOUTH, RANGE 36 EAST, NMPM  
Section 16: SW/4  
Section 17: SE/4



Nomenclature Advertisement August, 1978

(i) EXTEND the Avalon-Upper Pennsylvanian Gas Pool in Eddy County, New Mexico, to include therein:

TOWNSHIP 21 SOUTH, RANGE 26 EAST, NMPM  
Section 10: W/2

(j) EXTEND the Avalon-Strawn Gas Pool in Eddy County, New Mexico, to include therein:

TOWNSHIP 21 SOUTH, RANGE 26 EAST, NMPM  
Section 3: S/2  
Section 10: W/2

(k) EXTEND the South Bell Lake-Morrow Gas Pool in Lea County, New Mexico, to include therein:

TOWNSHIP 24 SOUTH, RANGE 34 EAST, NMPM  
Section 7: S/2  
Section 18: N/2

(l) EXTEND the Blinebry Oil and Gas Pool in Lea County, New Mexico, to include therein:

TOWNSHIP 20 SOUTH, RANGE 38 EAST, NMPM  
Section 29: NE/4

(m) EXTEND the Buffalo-Pennsylvanian Gas Pool in Lea County, New Mexico, to include therein:

TOWNSHIP 19 SOUTH, RANGE 33 EAST, NMPM  
Section 5: SW/4  
Section 6: SE/4

(n) EXTEND the East Burton Flat-Atoka Gas Pool in Eddy County, New Mexico, to include therein:

TOWNSHIP 20 SOUTH, RANGE 29 EAST, NMPM  
Section 16: E/2  
Section 20: N/2  
Section 21: N/2

(o) EXTEND the Burton Flat-Morrow Gas Pool in Eddy County, New Mexico, to include therein:

TOWNSHIP 20 SOUTH, RANGE 27 EAST, NMPM  
Section 14: E/2

(p) EXTEND the South Carlsbad-Morrow Gas Pool in Eddy County, New Mexico, to include therein:

TOWNSHIP 22 SOUTH, RANGE 27 EAST, NMPM  
Section 29: E/2

TOWNSHIP 23 SOUTH, RANGE 27 EAST, NMPM  
Section 21: N/2

(q) EXTEND the Cato-San Andres Pool in Chaves County, New Mexico, to include therein:

TOWNSHIP 8 SOUTH, RANGE 30 EAST, NMPM  
Section 32: SW/4

(r) EXTEND the Cemetery-Morrow Gas Pool in Eddy County, New Mexico, to include therein:

TOWNSHIP 19 SOUTH, RANGE 25 EAST, NMPM  
Section 20: S/2  
Section 21: S/2  
Section 28: N/2

TOWNSHIP 20 SOUTH, RANGE 24 EAST, NMPM  
Section 36: N/2

Nomenclature Advertisement August, 1978

(s) EXTEND the Comanche Stateline-Yates Pool in Lea County, New Mexico, to include therein:

TOWNSHIP 26 SOUTH, RANGE 36 EAST, NMPM  
Section 28: N/2

(t) EXTEND the Drinkard Pool in Lea County, New Mexico, to include therein:

TOWNSHIP 22 SOUTH, RANGE 37 EAST, NMPM  
Section 7: E/2 and SW/4

(u) EXTEND the Eagle Creek-Strawn Gas Pool in Eddy County, New Mexico, to include therein:

TOWNSHIP 18 SOUTH, RANGE 26 EAST, NMPM  
Section 5: W/2  
Section 6: E/2

(v) EXTEND the E K-Bone Springs Pool in Lea County, New Mexico, to include therein:

TOWNSHIP 18 SOUTH, RANGE 34 EAST, NMPM  
Section 32: NE/4  
Section 33: W/2

(w) EXTEND the Grayburg Jackson-Queen-Grayburg-San Andres -Seven Rivers Pool in Lea County, New Mexico, to include therein:

TOWNSHIP 16 SOUTH, RANGE 32 EAST, NMPM  
Section 31: N/2

(x) EXTEND the Hoag Tank-Morrow Gas Pool in Eddy County, New Mexico, to include therein:

TOWNSHIP 19 SOUTH, RANGE 24 EAST, NMPM  
Section 15: S/2

(y) EXTEND the Justis-Blinbry Pool in Lea County, New Mexico, to include therein:

TOWNSHIP 25 SOUTH, RANGE 27 EAST, NMPM  
Section 3: E/2 SE/4

(z) EXTEND the West King-Pennsylvanian Pool in Lea County, New Mexico, to include therein:

TOWNSHIP 14 SOUTH, RANGE 37 EAST, NMPM  
Section 8: NW/4

(aa) EXTEND the South Leonard-Queen Pool in Lea County, New Mexico, to include therein:

TOWNSHIP 26 SOUTH, RANGE 37 EAST, NMPM  
Section 13: NW/4  
Section 14: W/2

(bb) EXTEND the Maljamar-Grayburg-San Andres Pool in Lea County, New Mexico, to include therein:

TOWNSHIP 17 SOUTH, RANGE 33 EAST, NMPM  
Section 11: SE/4

(cc) EXTEND the South Millman-Morrow Gas Pool in Eddy County, New Mexico, to include therein:

TOWNSHIP 19 SOUTH, RANGE 28 EAST, NMPM  
Section 20: S/2  
Section 29: N/2

(dd) EXTEND the Red Lake-Queen-Grayburg-San Andres Pool in Eddy County, New Mexico, to include therein:

TOWNSHIP 17 SOUTH, RANGE 27 EAST, NMPM  
Section 13: W/2 SE/4 and NE/4 SE/4

TOWNSHIP 17 SOUTH, RANGE 28 EAST, NMPM  
Section 18: SW/4

Nomenclature Advertisement August, 1978

(ee) EXTEND the Revelation-Morrow Gas Pool in Eddy County, New Mexico, to include therein:

TOWNSHIP 22 SOUTH, RANGE 25 EAST, NMPM  
Section 10: E/2

(ff) EXTEND the Sand Springs-Devonian Pool in Lea County, New Mexico, to include therein:

TOWNSHIP 11 SOUTH, RANGE 34 EAST, NMPM  
Section 2: SE/4

(gg) EXTEND THE North Teague-Devonian Pool in Lea County, New Mexico, to include therein:

TOWNSHIP 23 SOUTH, RANGE 37 EAST, NMPM  
Section 27: NE/4

(hh) EXTEND the Tomahawk-San Andres Pool in Roosevelt County, New Mexico, to include therein:

TOWNSHIP 7 SOUTH, RANGE 32 EAST, NMPM  
Section 31: SE/4

(ii) EXTEND the Tom-Tom San Andres Pool in Chaves County, New Mexico, to include therein:

TOWNSHIP 7 SOUTH, RANGE 31 EAST, NMPM  
Section 33: W/2

(jj) EXTEND the Wantz-Abo Pool in Lea County, New Mexico, to include therein:

TOWNSHIP 22 SOUTH, RANGE 37 EAST, NMPM  
Section 3: NE/4

(kk) EXTEND THE Wantz-Granite Wash Pool in Lea County, New Mexico, to include therein:

TOWNSHIP 21 SOUTH, RANGE 37 EAST, NMPM  
Section 35: NE/4

(ll) EXTEND the Warren-Tubb Gas Pool in Lea County, New Mexico, to include therein:

TOWNSHIP 20 SOUTH, RANGE 38 EAST, NMPM  
Section 28: NW/4  
Section 29: NE/4

(mm) EXTEND the White City-Pennsylvanian Gas Pool in Eddy County, New Mexico, to include therein:

TOWNSHIP 24 SOUTH, RANGE 26 EAST, NMPM  
Section 8: All

TOWNSHIP 25 SOUTH, RANGE 26 EAST, NMPM  
Section 4: All  
Section 10: All

STATE OF NEW MEXICO  
ENERGY AND MINERALS DEPARTMENT  
OIL CONSERVATION DIVISION

IN THE MATTER OF THE HEARING  
CALLED BY THE OIL CONSERVATION  
DIVISION FOR THE PURPOSE OF  
CONSIDERING:

CASE NO. 6297  
ORDER NO. 579

THE APPLICATION OF THE OIL CONSERVATION  
DIVISION UPON ITS OWN MOTION FOR AN ORDER  
CREATING, CONTRACTING VERTICAL AND RE-  
DESIGNATING POOL, AND EXTENDING CERTAIN  
POOLS IN CHAVES, EDDY, AND LEA COUNTIES,  
NEW MEXICO.

ORDER OF THE DIVISION

BY THE DIVISION:

This cause came on for hearing at 9:00 a.m. on August 16, 1978, at Santa Fe, New Mexico, before Examiner Richard L. Stamets.

NOW, on this \_\_\_\_\_ day of August, 1978, the Division Director, having considered the testimony, the record, and the recommendations of the Examiner, and being fully advised in the premises,

FINDS:

(1) That due public notice having been given as required by law, the Division has jurisdiction of this cause and the subject matter thereof.

(2) That there is need for the creation of a new gas pool in Eddy County, New Mexico, for the production of gas from the Atoka formation, said pool to bear the designation of Indian Flats-Atoka Gas Pool. Said Indian Flats-Atoka Gas Pool was discovered by the Perry R. Bass Big Eddy Unit No. 41 located in Unit J of Section 35, Township 21 South, Range 28 East, NMPM. It was completed January 28, 1978, in the Atoka formation. The top of the perforations is at 11,419 feet.

(3) That there is need for the creation of a new oil pool in Chaves County, New Mexico, for the production of oil from the San Andres formation, said pool to bear the designation of South Lonesome-San Andres Pool. Said South Lonesome-San Andres Pool was discovered by the Flag-Redfern Oil Company Wilson Well No. 1 located in Unit A of Section 31, Township 8 South, Range 32 East, NMPM. It was completed in the San Andres formation on March 23, 1978. The top of the perforations is at 4094 feet.

(4) That there is need for the creation of a new gas pool in Chaves County, New Mexico, for the production of gas from the Morrow formation, said pool to bear the designation of Many Gates-Morrow Gas Pool. Said Many Gates-Morrow Gas Pool was discovered by the Amoco Production Company DQ Well No. 1 located in Unit C of Section 32, Township 9 South, Range 30 East, NMPM. It was completed in the Morrow formation on March 15, 1978. The top of the perforations is at 9,342 feet.

(5) That there is need for the creation of a new gas pool in Eddy County, New Mexico, for the production of gas from the Wolfcamp formation, said pool to bear the designation of Millman-Wolfcamp Gas Pool. Said Millman-Wolfcamp Gas Pool was discovered by the Depco, Inc. DHY State B Well No. 1 located in Unit L of Section 11, Township 19 South, Range 28 East, NMPM. It was completed in the Wolfcamp formation on December 8, 1977. The top of the perforations is at 8,870 feet.

(6) That there is need for the creation of a new gas pool in Lea County, New Mexico, for the production of gas from the Morrow formation, said pool to bear the designation of South Shoe Bar-Morrow Gas Pool. Said South Shoe Bar-Morrow Gas Pool was discovered by the HNG Oil Company Shoe Bar Ranch "3" Well No. 1 located in Unit C of Section 3, Township 17 South, Range 35 East, NMPM. It was completed in the Morrow formation on April 24, 1978. The top of the perforations is at 12,839 feet.

CASE NO. 6297  
ORDER NO. \_\_\_\_\_

(7) That there is need for the creation of a new oil pool in Lea County, New Mexico, for the production of oil from the Strawn formation, said pool to bear the designation of Wilson-Strawn Pool. Said Wilson-Strawn Pool was discovered by the Dorchester Exploration, Inc. Wilson State Com Well No. 1 located in Unit I of Section 13, Township 21 South, Range 34 East, NMPM. It was completed in the Strawn formation on May 23, 1978. The top of the perforations is at 11,156 feet.

(8) That there is need for the contraction of the vertical limits of the Wilson-Pennsylvanian Gas Pool to the Morrow formation only and the redesignation of said Wilson-Pennsylvanian Gas Pool as the Wilson-Morrow Gas Pool. This contraction is necessary because of the completion of a Strawn oil well in same pool acreage.

(9) That the proposed extension of the White City-Pennsylvanian Gas Pool in Eddy County, New Mexico, should be dismissed due to an error in advertising.

(10) That there is need for certain extensions to the Cato-San Andres Pool, and the Tom-Tom San Andres Pool both in Chaves County, New Mexico, and the Avalon-Upper Pennsylvanian Gas Pool, the Avalon-Strawn Gas Pool, the Burton Flat-Morrow Gas Pool, the East Burton Flat-Atoka Gas Pool, the South Carlsbad-Morrow Gas Pool, the Cemetery-Morrow Gas Pool, the Eagle Creek-Strawn Gas Pool, the Hoag Tank-Morrow Gas Pool, the South Millman-Morrow Gas Pool, the Red Lake-Queen-Grayburg-San Andres Pool, and the Revelation-Morrow Gas Pool, all in Eddy County, New Mexico, and the Austin-Mississippian Gas Pool, the South Bell Lake-Morrow Gas Pool, the Blinebry Oil and Gas Pool, the Buffalo-Pennsylvanian Gas Pool, the Comanche Stateline-Yates Pool, the Drinkard Pool, the E-K Bone Springs Pool, the Grayburg-Jackson-Queen-Grayburg-San Andres and Seven Rivers Pool, the Justis-Blinebry Pool, the West King-Pennsylvanian Pool, the South Leonard-Queen Pool, the Maljamar-Grayburg-San Andres Pool, the Sand Springs-Devonian Pool, the North Teague-Devonian Pool, the Wantz-Abo Pool, the Wantz-Granite Wash Pool, and the Warren-Tubb Gas Pool, all in Lea County, New Mexico.

IT IS THEREFORE ORDERED:

(a) That a new pool in Eddy County, New Mexico, classified as a gas pool for Atoka production, is hereby created and designated as the Indian Flats-Atoka Gas Pool, consisting of the following described area:

TOWNSHIP 21 SOUTH, RANGE 28 EAST, NMPM  
Section 35: E/2

(b) That a new pool in Chaves County, New Mexico, classified as an oil pool for San Andres production, is hereby created and designated as the South Lonesome-San Andres Pool, consisting of the following described area:

TOWNSHIP 8 SOUTH, RANGE 32 EAST, NMPM  
Section 31: NE/4

(c) That a new pool in Chaves County, New Mexico, classified as a gas pool for Morrow production, is hereby created and designated as the Many Gates-Morrow Gas Pool, consisting of the following described area:

TOWNSHIP 9 SOUTH, RANGE 30 EAST, NMPM  
Section 32: N/2

(d) That a new pool in Eddy County, New Mexico, classified as a gas pool for Wolfcamp production, is hereby created and designated as the Millman-Wolfcamp Gas Pool, consisting of the following described area:

TOWNSHIP 19 SOUTH, RANGE 28 EAST, NMPM  
Section 11: W/2

(e) That a new pool in Lea County, New Mexico, classified as a gas pool for Morrow production, is hereby created and designated as the South Shoe Bar-Morrow Gas Pool, consisting of the following described area:

TOWNSHIP 17 SOUTH, RANGE 35 EAST, NMPM  
Section 3: N/2

CASE NO. 6297  
ORDER NO. \_\_\_\_\_

(f) That a new pool in Lea County, New Mexico, classified as an oil pool for Strawn production, is hereby created and designated as the Wilson-Strawn Pool, consisting of the following described area:

TOWNSHIP 21 SOUTH, RANGE 34 EAST, NMPM  
Section 13: SE/4

(g) That the vertical limits of the Wilson-Pennsylvanian Gas Pool in Lea County, New Mexico, are hereby contracted to include the Morrow formation only and said Wilson-Pennsylvanian Gas Pool is hereby redesignated the Wilson-Morrow Gas Pool.

(h) That the Austin-Mississippian Gas Pool in Lea County, New Mexico, as heretofore classified, defined, and described, is hereby extended to include therein:

TOWNSHIP 14 SOUTH, RANGE 36 EAST, NMPM  
Section 16: SW/4  
Section 17: SE/4

(i) That the Avalon-Upper Pennsylvanian Gas Pool in Eddy County, New Mexico, as heretofore classified, defined, and described, is hereby extended to include therein:

TOWNSHIP 21 SOUTH, RANGE 26 EAST, NMPM  
Section 10: W/2

(j) That the Avalon-Strawn Gas Pool in Eddy County, New Mexico, as heretofore classified, defined, and described, is hereby extended to include therein:

TOWNSHIP 21 SOUTH, RANGE 26 EAST, NMPM  
Section 3: S/2  
Section 10: W/2

(k) That the South Bell Lake-Morrow Gas Pool in Lea County, New Mexico, as heretofore classified, defined, and described, is hereby extended to include therein:

TOWNSHIP 24 SOUTH, RANGE 34 EAST, NMPM  
Section 7: S/2  
Section 18: N/2

(l) That the Blinebry Oil and Gas Pool in Lea County, New Mexico, as heretofore classified, defined, and described, is hereby extended to include therein:

TOWNSHIP 20 SOUTH, RANGE 38 EAST, NMPM  
Section 29: NE/4

(m) That the Buffalo-Pennsylvanian Gas Pool in Lea County, New Mexico, as heretofore classified, defined, and described, is hereby extended to include therein:

TOWNSHIP 19 SOUTH, RANGE 33 EAST, NMPM  
Section 5: SW/4  
Section 6: SE/4

(n) That Burton Flat-Morrow Gas Pool in Eddy County, New Mexico, as heretofore classified, defined, and described, is hereby extended to include therein:

TOWNSHIP 20 SOUTH, RANGE 27 EAST, NMPM  
Section 14: E/2

(o) That the East Burton Flat-Atoka Gas Pool in Eddy County, New Mexico, as heretofore classified, defined, and described, is hereby extended to include therein:

TOWNSHIP 20 SOUTH, RANGE 29 EAST, NMPM  
Section 16: E/2  
Section 20: N/2  
Section 21: N/2

CASE NO. 6297  
ORDER NO. \_\_\_\_\_

(p) That the South Carlsbad-Morrow Gas Pool in Eddy County, New Mexico, as heretofore classified, defined, and described, is hereby extended to include therein:

TOWNSHIP 22 SOUTH, RANGE 27 EAST, NMPM  
Section 29: E/2

TOWNSHIP 23 SOUTH, RANGE 27 EAST, NMPM  
Section 21: N/2

(q) That the Cato-San Andres Pool in Chaves County, New Mexico, as heretofore classified, defined, and described, is hereby extended to include therein:

TOWNSHIP 8 SOUTH, RANGE 30 EAST, NMPM  
Section 32: SW/4

(r) That the Cemetery-Morrow Gas Pool in Eddy County, New Mexico, as heretofore classified, defined, and described, is hereby extended to include therein:

TOWNSHIP 19 SOUTH, RANGE 25 EAST, NMPM  
Section 20: S/2  
Section 21: S/2  
Section 28: N/2

TOWNSHIP 20 SOUTH, RANGE 24 EAST, NMPM  
Section 36: N/2

(s) That the Comanche Stateline-Yates Pool in Lea County, New Mexico, as heretofore classified, defined, and described, is hereby extended to include therein:

TOWNSHIP 26 SOUTH, RANGE 36 EAST, NMPM  
Section 28: N/2

(t) That the Drinkard Pool in Lea County, New Mexico, as heretofore classified, defined, and described, is hereby extended to include therein:

TOWNSHIP 22 SOUTH, RANGE 37 EAST, NMPM  
Section 7: E/2 and SW/4

(u) That the Eagle Creek-Strawn Gas Pool in Eddy County, New Mexico, as heretofore classified, defined, and described, is hereby extended to include therein:

TOWNSHIP 18 SOUTH, RANGE 26 EAST, NMPM  
Section 5: W/2  
Section 6: E/2

(v) That the E-K Bone Springs Pool in Lea County, New Mexico, as heretofore classified, defined, and described, is hereby extended to include therein:

TOWNSHIP 18 SOUTH, RANGE 34 EAST, NMPM  
Section 32: NE/4  
Section 33: W/2

(w) That the Grayburg Jackson-Seven Rivers-Queen-Grayburg-San Andres Pool in Lea County, New Mexico, as heretofore classified, defined, and described, is hereby extended to include therein:

TOWNSHIP 16 SOUTH, RANGE 32 EAST, NMPM  
Section 31: N/2

(x) That the Hoag Tank-Morrow Gas Pool in Eddy County, New Mexico, as heretofore classified, defined, and described, is hereby extended to include therein:

TOWNSHIP 19 SOUTH, RANGE 24 EAST, NMPM  
Section 15: S/2

(y) That the Justis-Blinebry Pool in Lea County, New Mexico, as heretofore classified, defined, and described, is hereby extended to include therein:

TOWNSHIP 25 SOUTH, RANGE 37 EAST, NMPM  
Section 3: E/2 SE/4



CASE NO. 6297  
ORDER NO. \_\_\_\_\_

(z) That the West King-Pennsylvanian Pool in Lea County, New Mexico, as heretofore classified, defined, and described, is hereby extended to include therein:

TOWNSHIP 14 SOUTH, RANGE 37 EAST, NMPM  
Section 8: NW/4

(aa) That the South Leonard-Queen Pool in Lea County, New Mexico, as heretofore classified, defined, and described, is hereby extended to include therein:

TOWNSHIP 26 SOUTH, RANGE 37 EAST, NMPM  
Section 13: NW/4  
Section 14: W/2

(bb) That the Maljamar-Grayburg-San Andres Pool in Lea County, New Mexico, as heretofore classified, defined, and described, is hereby extended to include therein:

TOWNSHIP 17 SOUTH, RANGE 33 EAST, NMPM  
Section 11: SE/4

(cc) That the South Millman-Morrow Gas Pool in Eddy County, New Mexico, as heretofore classified, defined, and described, is hereby extended to include therein:

TOWNSHIP 19 SOUTH, RANGE 28 EAST, NMPM  
Section 20: S/2  
Section 29: N/2

(dd) That the Red Lake Queen-Grayburg-San Andres Pool in Eddy County, New Mexico, as heretofore classified, defined, and described, is hereby extended to include therein:

TOWNSHIP 17 SOUTH, RANGE 27 EAST, NMPM  
Section 13: W/2 SE/4 and NE/4 SE/4

TOWNSHIP 17 SOUTH, RANGE 28 EAST, NMPM  
Section 18: SW/4

(ee) That the Revelation-Morrow Gas Pool in Eddy County, New Mexico, as heretofore classified, defined, and described, is hereby extended to include therein:

TOWNSHIP 22 SOUTH, RANGE 25 EAST, NMPM  
Section 10: E/2

(ff) That the Sand Springs-Devonian Pool in Lea County, New Mexico, as heretofore classified, defined, and described, is hereby extended to include therein:

TOWNSHIP 11 SOUTH, RANGE 34 EAST, NMPM  
Section 2: SE/4

(gg) That the North Teague-Devonian Pool in Lea County, New Mexico, as heretofore classified, defined, and described, is hereby extended to include therein:

TOWNSHIP 23 SOUTH, RANGE 37 EAST, NMPM  
Section 27: NE/4

(hh) That The Tom-Tom San Andres Pool in Chaves County, New Mexico, as heretofore classified, defined, and described, is hereby extended to include therein:

TOWNSHIP 7 SOUTH, RANGE 31 EAST, NMPM  
Section 33: W/2

(ii) That the Wantz-Abo Pool in Lea County, New Mexico, as heretofore classified, defined, and described, is hereby extended to include therein:

TOWNSHIP 22 SOUTH, RANGE 37 EAST, NMPM  
Section 3: NE/4

(jj) That the Wantz-Granite Wash Pool in Lea County, New Mexico, as heretofore classified, defined, and described, is hereby extended to include therein:

TOWNSHIP 21 SOUTH, RANGE 37 EAST, NMPM  
Section 35: NE/4



CASE NO. 6297  
ORDER NO. \_\_\_\_\_

(kk) That the Warren-Tubb Gas Pool in Lea County, New Mexico, as heretofore classified, defined, and described, is hereby extended to include therein:

TOWNSHIP 20 SOUTH, RANGE 38 EAST, NMPM

Section 28: NW/4

Section 29: NE/4

(ll) That the proposed extension to the White City-Pennsylvanian Gas Pool in Eddy County, New Mexico, is hereby dismissed.

IT IS FURTHER ORDERED:

(1) That, pursuant to Section 65-3-14.5, NMSA 1953, contained in Chapter 271, Laws of 1969, any well which, by virtue of any of the above pool extensions, is subject to pool rules providing for spacing or proration units larger than the one which is presently dedicated thereto, shall have 60 days from the effective date of this order in which to file new Forms C-102 dedicating a standard unit for the pool to said well, or to obtain a non-standard unit approved by the Division. Pending such compliance, the well shall receive a maximum allowable in the same proportion to a standard allowable for the pool that the acreage dedicated to the well bears to a standard unit for the pool. Failure to file Form C-102 dedicating a standard unit to the well or to obtain a non-standard unit approved by the Division within said 60-day period shall subject the well to cancellation of allowable.

(2) That the effective date of this order and all creations, contractions, and extensions included herein shall be September 1, 1978.

DONE at Santa Fe, New Mexico, on the day and year hereinabove designated.

STATE OF NEW MEXICO  
ENERGY AND MINERALS DEPARTMENT  
OIL CONSERVATION DIVISION

JOE D. RAMEY  
Director

S E A L