

CASE NO.

6499

APPLICATION,

TRANSCRIPTS,

SMALL EXHIBITS,

ETC.

STATE OF NEW MEXICO
ENERGY AND MINERALS DEPARTMENT
OIL CONSERVATION DIVISION
State Land Office Building
Santa Fe, New Mexico
25 April 1979

EXAMINER HEARING

IN THE MATTER OF:

Application of Stevens Oil Company) CASE
for compulsory pooling, Chaves) 6502
County, New Mexico.)

BEFORE: Richard L. Stamets

TRANSCRIPT OF HEARING

A P P E A R A N C E S

For the Oil Conservation Division: Lynn Teschendorf, Esq.
Legal Counsel for the Division
State Land Office Bldg.
Santa Fe, New Mexico 87503

For the Applicant:

SALLY WALTON BOYD
CERTIFIED SHORTHAND REPORTER
3010 Plaza Blanca (SOS) 471-2462
Santa Fe, New Mexico 87501

1
2
3
4
5
6
7
8
9
10
11
12
13
14
15
16
17
18
19
20
21
22
23
24
25

MR. STAMETS: Call next Case 6502.

MS. TESCHENDORF: Case 6502. Application of
Stevens Oil Company for compulsory pooling, Chaves
County, New Mexico.

The applicant has requested that the case be
dismissed.

MR. STAMETS: The hearing will be dismissed.

(Hearing concluded)

SALLY WALTON BOYD
CERTIFIED SHORTHAND REPORTER
8020 Plaza Blanca (805) 471-2482
Santa Fe, New Mexico 87501

REPORTER'S CERTIFICATE

I, SALLY WALTON BOYD, a Court Reporter, DO HEREBY CERTIFY that the foregoing and attached Transcript of Hearing before the Oil Conservation Division was reported by me; that said transcript is a full, true, and correct record of the hearing, prepared by me to the best of my ability, knowledge, and skill, from my notes taken at the time of the hearing.

Sally W. Boyd CSR
Sally W. Boyd, C.S.R.

I do hereby certify that the foregoing is
a complete record of the proceedings in
the Examiner hearing of Case No. 6507
heard by me on 4-25-79 1979.
Richard R. Ham, Examiner
Oil Conservation Division

SALLY WALTON BOYD
CERTIFIED SHORTHAND REPORTER
3020 Plaza Blanca (906) 471-3462
Santa Fe, New Mexico 87501

STATE OF NEW MEXICO
ENERGY AND MINERALS DEPARTMENT
OIL CONSERVATION DIVISION
State Land Office Building
Santa Fe, New Mexico
25 April 1979

EXAMINER HEARING

IN THE MATTER OF:

Application of Stevens Oil Company
for compulsory pooling, Chaves
County, New Mexico.

CASE
6502

BEFORE: Richard L. Stamets

TRANSCRIPT OF HEARING

A P P E A R A N C E S

For the Oil Conservation
Division:

Lynn Teschendorf, Esq.
Legal Counsel for the Division
State Land Office Bldg.
Santa Fe, New Mexico 87503

For the Applicant:

SALLY WALTON BOYD
CERTIFIED SHORTHAND REPORTER
3020 Plaza Blanca (SOS) 471-2462
Santa Fe, New Mexico 87501

1
2 MR. STANETS: Call next Case 6502.

3 MS. TESCHENDORF: Case 6502. Application of
4 Stevens Oil Company for compulsory pooling, Chaves
5 County, New Mexico.

6 The applicant has requested that the case be
7 dismissed.

8 MR. STANETS: The hearing will be dismissed.

9 (Hearing concluded)
10
11
12
13
14
15
16
17
18
19
20
21
22
23
24
25

SALLY WALTON BOYD
CERTIFIED SHORTHAND REPORTER
3030 Plaza Blanca (605) 471-2442
Santa Fe, New Mexico 87501

REPORTER'S CERTIFICATE

I, SALLY WALTON BOYD, a Court Reporter, DO HEREBY
 CERTIFY that the foregoing and attached Transcript of
 Hearing before the Oil Conservation Division was reported
 by me; that said transcript is a full, true, and correct
 record of the hearing, prepared by me to the best of my
 ability, knowledge, and skill, from my notes taken at the
 time of the hearing.

Sally W. Boyd, C.S.R.

I do hereby certify that the foregoing is
 a complete record of the proceedings in
 the Examiner hearing of Case No. _____,
 heard by me on _____ 19____.

_____, Examiner
 Oil Conservation Division

SALLY WALTON BOYD
 CERTIFIED SHORTHAND REPORTER
 3020 Plaza Blanca (505) 471-2462
 Santa Fe, New Mexico 87501

STATE OF NEW MEXICO
ENERGY AND MINERALS DEPARTMENT
OIL CONSERVATION DIVISION

IN THE MATTER OF THE HEARING
CALLED BY THE OIL CONSERVATION
DIVISION FOR THE PURPOSE OF
CONSIDERING:

CASE NO. 6499
Order No. R-5987

THE APPLICATION OF THE OIL CONSERVATION
DIVISION UPON ITS OWN MOTION FOR AN ORDER
CREATING AND EXTENDING CERTAIN POOLS IN
CHAVES, EDDY, LEA, AND ROOSEVELT COUNTIES,
NEW MEXICO, AND CONTRACTING THE VERTICAL
LIMITS OF AN EXISTING POOL IN LEA COUNTY,
NEW MEXICO.

ORDER OF THE DIVISION

BY THE DIVISION:

This cause came on for hearing at 9 a.m. on March 14, 1979,
at Santa Fe, New Mexico, before Examiner Daniel S. Nutter.

NOW, on this 25th day of April, 1979, the Division
Director, having considered the testimony, the record, and the
recommendations of the Examiner, and being fully advised in the
premises,

FINDS:

(1) That due public notice having been given as required
by law, the Division has jurisdiction of this cause and the
subject matter thereof.

(2) That there is need for the creation of a new gas pool
in Eddy County, New Mexico, for the production of gas from the
Morrow formation, said pool to bear the designation of Antelope
Sink-Morrow Gas Pool. Said Antelope Sink-Morrow Gas Pool was
discovered by the Maddox Energy Corporation State 32 Well No. 1
located in Unit I of Section 32, Township 18 South, Range 24
East, NMPM. It was completed May 8, 1978, in the Morrow forma-
tion. The top of the perforations is at 8329 feet.

(3) That there is need for the creation of a new gas pool
in Eddy County, New Mexico, for the production of gas from the
Morrow formation, said pool to bear the designation of Baldrige
Canyon-Morrow Gas Pool. Said Baldrige Canyon-Morrow Gas Pool
was discovered by the W. A. Moncrief, Jr. Baldrige Canyon Com
Well No. 1 located in Unit G of Section 13, Township 24 South,

-2-

Case No. 6499

Order No. R-5987

Range 24 East, NMPM. It was completed September 13, 1978, in the Morrow formation. The top of the perforations is at 10,789 feet.

(4) That there is need for the creation of a new oil pool in Eddy County, New Mexico, for the production of oil from the Delaware formation, said pool to bear the designation of Burton Flat-Delaware Pool. Said Burton Flat-Delaware Pool was discovered by the Yates Petroleum Corporation Stonewall EP State Well No. 3 located in Unit N of Section 19, Township 20 South, Range 28 East, NMPM. It was completed October 17, 1977, in the Delaware formation. The top of the perforations is at 4369 feet.

(5) That there is need for the creation of a new oil pool in Lea County, New Mexico, for the production of oil from the San Andres formation, said pool to bear the designation of East Crossroads-San Andres Pool. Said East Crossroads-San Andres Pool was discovered by the MGF Oil Corporation Thompson Well No. 1 located in Unit A of Section 13, Township 10 South, Range 36 East, NMPM. It was completed November 9, 1978, in the San Andres formation. The top of the perforations is at 4942 feet.

(6) That there is need for the creation of a new gas pool in Eddy County, New Mexico, for the production of gas from the Atoka formation, said pool to bear the designation of South Culebra Bluff-Atoka Gas Pool. Said South Culebra Bluff-Atoka Gas Pool was discovered by the Delta Drilling Company South Culebra Bluff Unit Well No. 1 located in Unit G of Section 23, Township 23 South, Range 28 East, NMPM. It was completed October 16, 1978, in the Atoka formation with open hole from 10,750 feet to 10,879 feet.

(7) That there is need for the creation of a new gas pool in Eddy County, New Mexico, for the production of gas from the Morrow formation, said pool to bear the designation of Dublin Ranch-Morrow Gas Pool. Said Dublin Ranch-Morrow Gas Pool was discovered by the J. C. Barnes Oil Company Big Chief Com Well No. 1 located in Unit F of Section 22, Township 22 South, Range 28 East, NMPM. It was completed August 9, 1978, in the Morrow formation. The top of the perforations is at 12,150 feet.

(8) That there is need for the creation of a new gas pool in Eddy County, New Mexico, for the production of gas from the Morrow formation, said pool to bear the designation of Gardner Draw-Morrow Gas Pool. Said Gardner Draw-Morrow Gas Pool was discovered by the Phoenix Resources Company Gardner Draw Unit Well No. 1 located in Unit C of Section 20, Township 19 South, Range 21 East, NMPM. It was completed May 18, 1978, in the Morrow formation. The top of the perforations is at 7018 feet.

(9) That there is need for the creation of a new gas pool in Chaves County, New Mexico, for the production of gas from the Pennsylvanian formation, said pool to bear the designation of Jubilee-Pennsylvanian Gas Pool. Said Jubilee-Pennsylvanian Gas Pool was discovered by the Tom L. Ingram Jubilee Well No. 1 located in Unit E of Section 28, Township 10 South, Range 29 East, NMPM. It was completed August 18, 1977, in the Pennsylvanian formation. The top of the perforations is at 8380 feet.

(10) That there is need for the creation of a new gas pool in Lea County, New Mexico, for the production of gas from the Mississippian formation, said pool to bear the designation of King-Mississippian Gas Pool. Said King-Mississippian Gas Pool was discovered by the Cabot Corporation J. L. Reed Well No. 1 located in Unit H of Section 35, Township 13 South, Range 37 East, NMPM. It was completed July 17, 1978, in the Mississippian formation. The top of the perforations is at 11,421 feet.

(11) That there is need for the creation of a new gas pool in Chaves County, New Mexico, for the production of gas from the Atoka formation, said pool to bear the designation of Lone Wolf-Atoka Gas Pool. Said Lone Wolf-Atoka Gas Pool was discovered by the Depco, Inc. Sundance A Federal Well No. 1 located in Unit J of Section 25, Township 12 South, Range 29 East, NMPM. It was completed July 17, 1978, in the Atoka formation. The top of the perforations is at 8886 feet.

(12) That there is need for the creation of a new gas pool in Chaves County, New Mexico, for the production of gas from the Strawn formation, said pool to bear the designation of Lost Lake-Strawn Gas Pool. Said Lost Lake-Strawn Gas Pool was discovered by the Texas Oil and Gas Corporation O'Brien Well No. 1 located in Unit I of Section 11, Township 9 South, Range 29 East, NMPM. It was completed May 27, 1977, in the Strawn formation. The top of the perforations is at 8708 feet.

(13) That there is need for the creation of a new gas pool in Lea County, New Mexico, for the production of gas from the Morrow formation, said pool to bear the designation of West Mescalero-Morrow Gas Pool. Said West Mescalero-Morrow Gas Pool was discovered by the Natomas North America, Inc. New Mexico State Well No. 1 located in Unit M of Section 19, Township 10 South, Range 32 East, NMPM. It was completed July 11, 1978, in the Morrow formation. The top of the perforations is at 10,756 feet.

(14) That there is need for the creation of a new gas pool in Eddy County, New Mexico, for the production of gas from the Permo Penn formation, said pool to bear the designation of

Case No. 6499
Order No. R-5987

Penasco Draw-Permo Penn Gas Pool. Said Penasco Draw-Permo Penn Gas Pool was discovered by the Yates Petroleum Corporation La Cama Com Well No. 1 located in Unit F of Section 20, Township 18 South, Range 25 East, NMPM. It was completed October 24, 1977, in the Upper Penn formation. The top of the perforations is at 6919 feet.

(15) That there is need for the creation of a new gas pool in Eddy County, New Mexico, for the production of gas from the Morrow formation, said pool to bear the designation of Siegreist Draw-Morrow Gas Pool. Said Siegreist Draw-Morrow Gas Pool was discovered by the Yates Petroleum Corporation Siegreist JS State Com Well No. 1 located in Unit C of Section 30, Township 19 South, Range 24 East, NMPM. It was completed July 28, 1978, in the Morrow formation. The top of the perforations is at 8435 feet.

(16) That there is need for the creation of a new gas pool in Eddy County, New Mexico, for the production of gas from the Atoka formation, said pool to bear the designation of North Turkey Track-Atoka Gas Pool. Said North Turkey Track-Atoka Gas Pool was discovered by the Amoco Production Company State ER Com Well No. 1 located in Unit G of Section 6, Township 19 South, Range 29 East, NMPM. It was completed December 11, 1977, in the Atoka formation. The top of the perforations is at 10,568 feet.

(17) That there is need for the contraction of the vertical limits of the Monument Tubb-Drinkard Pool in Lea County, New Mexico, to the Tubb formation only and the redesignation of said pool as the Monument-Tubb Pool.

(18) That there is need for certain extensions to the Buffalo Valley-Penn Gas Pool, the Cato-San Andres Pool, the East Chisum-San Andres Pool, the Double L Queen Associated Pool, the Round Tank-Queen Associated Pool, and the Twin Lake-San Andres Associated Pool, all in Chaves County, New Mexico, and the Angell Ranch-Morrow Gas Pool, the Cedar Lake-Morrow Gas Pool, the East Eagle Creek Atoka-Morrow Gas Pool, the West Indian Basin-Morrow Gas Pool, the Millman-Strawn Gas Pool, and the Richard Knob Atoka-Morrow Gas Pool, all in Eddy County, New Mexico, and the South Corbin-Wolfcamp Pool, the Drinkard Pool, the Grama Ridge-Morrow Gas Pool, the Querecho Plains-Bone Springs Pool, the South Salt Lake-Morrow Gas Pool, and the North Teague-Devonian Pool, all in Lea County, New Mexico, and the South Prairie-Wolfcamp Pool and the Tomahawk-San Andres Pool, both in Roosevelt County, New Mexico.

-5-

Case No. 6499
Order No. R-5987

IT IS THEREFORE ORDERED:

(a) That a new pool in Eddy County, New Mexico, classified as a gas pool for Morrow production, is hereby created and designated as the Antelope Sink-Morrow Gas Pool, consisting of the following described area:

TOWNSHIP 18 SOUTH, RANGE 24 EAST, NMPM
Section 32: E/2

(b) That a new pool in Eddy County, New Mexico, classified as a gas pool for Morrow production, is hereby created and designated as the Baldrige Canyon-Morrow Gas Pool, consisting of the following described area:

TOWNSHIP 24 SOUTH, RANGE 24 EAST, NMPM
Section 13: E/2

(c) That a new pool in Eddy County, New Mexico, classified as an oil pool for Delaware production, is hereby created and designated as the Burton Flat-Delaware Pool, consisting of the following described area:

TOWNSHIP 20 SOUTH, RANGE 28 EAST, NMPM
Section 19: SW/4

(d) That a new pool in Lea County, New Mexico, classified as an oil pool for San Andres production, is hereby created and designated as the East Crossroads-San Andres Pool, consisting of the following described area:

TOWNSHIP 10 SOUTH, RANGE 36 EAST, NMPM
Section 13: NE/4 and S/2
Section 14: SW/4
Section 23: NE/4

TOWNSHIP 10 SOUTH, RANGE 37 EAST, NMPM
Section 18: NW/4

(e) That a new pool in Eddy County, New Mexico, classified as a gas pool for Atoka production, is hereby created and designated as the South Culebra Bluff-Atoka Gas Pool, consisting of the following described area:

TOWNSHIP 23 SOUTH, RANGE 28 EAST, NMPM
Section 14: E/2
Section 23: All
Section 26: All

-6-

Case No. 6499

Order No. R-5987

(f) That a new pool in Eddy County, New Mexico, classified as a gas pool for Morrow production, is hereby created and designated as the Dublin Ranch-Morrow Gas Pool, consisting of the following described area:

TOWNSHIP 22 SOUTH, RANGE 28 EAST, NMPM

Section 22: All

Section 27: N/2

(g) That a new pool in Eddy County, New Mexico, classified as a gas pool for Morrow production, is hereby created and designated as the Gardner Draw-Morrow Gas Pool, consisting of the following described area:

TOWNSHIP 19 SOUTH, RANGE 21 EAST, NMPM

Section 17: W/2

Section 19: N/2

Section 20: N/2

(h) That a new pool in Chaves County, New Mexico, classified as a gas pool for Pennsylvanian production, is hereby created and designated as the Jubilee-Pennsylvanian Gas Pool, consisting of the following described area:

TOWNSHIP 10 SOUTH, RANGE 29 EAST, NMPM

Section 28: W/2

(i) That a new pool in Lea County, New Mexico, classified as a gas pool for Mississippian production, is hereby created and designated as the King-Mississippian Gas Pool, consisting of the following described area:

TOWNSHIP 13 SOUTH, RANGE 37 EAST, NMPM

Section 35: NE/4

(j) That a new pool in Chaves County, New Mexico, classified as a gas pool for Atoka production, is hereby created and designated as the Lone Wolf-Atoka Gas Pool, consisting of the following described area:

TOWNSHIP 12 SOUTH, RANGE 29 EAST, NMPM

Section 25: S/2

-7-

Case No. 6499
Order No. R-5987

(k) That a new pool in Chaves County, New Mexico, classified as a gas pool for Strawn production, is hereby created and designated as the Lost Lake-Strawn Gas Pool, consisting of the following described area:

TOWNSHIP 9 SOUTH, RANGE 29 EAST, NMPM

Section 2: S/2

Section 11: All

Section 14: N/2

(l) That a new pool in Lea County, New Mexico, classified as a gas pool for Morrow production, is hereby created and designated as the West Mescalero-Morrow Gas Pool, consisting of the following described area:

TOWNSHIP 10 SOUTH, RANGE 32 EAST, NMPM

Section 19: W/2

(m) That a new pool in Eddy County, New Mexico, classified as a gas pool for Permo Penn production, is hereby created and designated as the Penasco Draw-Permo Penn Gas Pool, consisting of the following described area:

TOWNSHIP 18 SOUTH, RANGE 25 EAST, NMPM

Section 18: S/2

Section 19: All

Section 20: All

Section 21: W/2

Section 30: All

Section 31: All

(n) That a new pool in Eddy County, New Mexico, classified as a gas pool for Morrow production, is hereby created and designated as the Siegreist Draw-Morrow Gas Pool, consisting of the following described area:

TOWNSHIP 19 SOUTH, RANGE 24 EAST, NMPM

Section 30: N/2

(o) That a new pool in Eddy County, New Mexico, classified as a gas pool for Atoka production, is hereby created and designated as the North Turkey Track-Atoka Gas Pool, consisting of the following described area:

TOWNSHIP 19 SOUTH, RANGE 29 EAST, NMPM

Section 6: N/2

-8-

Case No. 6499
Order No. R-5987

(p) That the Angell Ranch-Morrow Gas Pool in Eddy County, New Mexico, as heretofore classified, defined, and described, is hereby extended to include therein:

TOWNSHIP 19 SOUTH, RANGE 27 EAST, NMPM
Section 35: E/2

(q) That the Buffalo Valley-Pennsylvanian Gas Pool in Chaves County, New Mexico, as heretofore classified, defined, and described, is hereby extended to include therein:

TOWNSHIP 15 SOUTH, RANGE 28 EAST, NMPM
Section 17: S/2

(r) That the Cato-San Andres Pool in Chaves County, New Mexico, as heretofore classified, defined, and described, is hereby extended to include therein:

TOWNSHIP 8 SOUTH, RANGE 31 EAST, NMPM
Section 5: NW/4 SW/4

(s) That the Cedar Lake-Morrow Gas Pool in Eddy County, New Mexico, as heretofore classified, defined, and described, is hereby extended to include therein:

TOWNSHIP 17 SOUTH, RANGE 30 EAST, NMPM
Section 25: W/2
Section 26: E/2
Section 36: NW/4

(t) That the East Chisum-San Andres Pool in Chaves County, New Mexico, as heretofore classified, defined, and described, is hereby extended to include therein:

TOWNSHIP 11 SOUTH, RANGE 28 EAST, NMPM
Section 9: E/2 NE/4
Section 10: W/2 NW/4

(u) That the South Corbin-Wolfcamp Pool in Lea County, New Mexico, as heretofore classified, defined, and described, is hereby extended to include therein:

TOWNSHIP 18 SOUTH, RANGE 33 EAST, NMPM
Section 20: SW/4

Case No. 6499
Order No. R-5987

(v) That the Double L Queen Associated Pool in Chaves County, New Mexico, as heretofore classified, defined, and described, is hereby extended to include therein:

TOWNSHIP 14 SOUTH, RANGE 29 EAST, NMPM
Section 24: NW/4 and E/2 SW/4
Section 36: NW/4 NW/4, S/2 NW/4 and SW/4

(w) That the Drinkard Pool in Lea County, New Mexico, as heretofore classified, defined, and described, is hereby extended to include therein:

TOWNSHIP 22 SOUTH, RANGE 36 EAST, NMPM
Section 12: SE/4

TOWNSHIP 22 SOUTH, RANGE 37 EAST, NMPM
Section 18: SE/4

(x) That the East Eagle Creek Atoka-Morrow Gas Pool in Eddy County, New Mexico, as heretofore classified, defined, and described, is hereby extended to include therein:

TOWNSHIP 18 SOUTH, RANGE 26 EAST, NMPM
Section 7: N/2

(y) That the Grama Ridge-Morrow Gas Pool in Lea County, New Mexico, as heretofore classified, defined, and described, is hereby extended to include therein:

TOWNSHIP 21 SOUTH, RANGE 34 EAST, NMPM
Section 35: All

(z) That the vertical limits of the Monument Tubb-Drinkard Pool in Lea County, New Mexico, are hereby contracted to the Tubb formation only, and said pool is hereby redesignated as the Monument-Tubb Pool.

(aa) That the West Indian Basin-Morrow Gas Pool in Eddy County, New Mexico, as heretofore classified, defined, and described, is hereby extended to include therein:

TOWNSHIP 21 SOUTH, RANGE 22 EAST, NMPM
Section 23: E/2

(bb) That the Millman-Strawn Gas Pool in Eddy County, New Mexico, as heretofore classified, defined, and described, is hereby extended to include therein:

TOWNSHIP 19 SOUTH, RANGE 27 EAST, NMPM
Section 12: E/2

-10-

Case No. 6499

Order No. R-5987

(cc) That the South Prairie-Wolfcamp Pool in Roosevelt County, New Mexico, as heretofore classified, defined, and described, is hereby extended to include therein:

TOWNSHIP 8 SOUTH, RANGE 36 EAST, NMPM
Section 20: N/2

(dd) That the Querecho Plains-Bone Spring Pool in Lea County, New Mexico, as heretofore classified, defined, and described, is hereby extended to include therein:

TOWNSHIP 18 SOUTH, RANGE 32 EAST, NMPM
Section 34: NW/4

(ee) That the Richard Knob Atoka-Morrow Gas Pool in Eddy County, New Mexico, as heretofore classified, defined, and described, is hereby extended to include therein:

TOWNSHIP 18 SOUTH, RANGE 25 EAST, NMPM
Section 7: All
Section 18: N/2

(ff) That the Round Tank-Queen Associated Pool in Chaves County, New Mexico, as heretofore classified, defined, and described, is hereby extended to include therein:

TOWNSHIP 15 SOUTH, RANGE 29 EAST, NMPM
Section 30: NE/4

(gg) That the South Salt Lake-Morrow Gas Pool in Lea County, New Mexico, as heretofore classified, defined, and described, is hereby extended to include therein:

TOWNSHIP 21 SOUTH, RANGE 32 EAST, NMPM
Section 5: Lots 11, 12, 13, 14, and SW/4

(hh) That the North Teague-Devonian Pool in Lea County, New Mexico, as heretofore classified, defined, and described, is hereby extended to include therein:

TOWNSHIP 23 SOUTH, RANGE 37 EAST, NMPM
Section 22: NW/4

(ii) That the Tomahawk-San Andres Pool in Roosevelt County, New Mexico, as heretofore classified, defined, and described, is hereby extended to include therein:

TOWNSHIP 7 SOUTH, RANGE 32 EAST, NMPM
Section 30: SW/4

-11-

Case No. 6499
Order No. R-5987

(jj) That the Twin Lakes-San Andres Associated Pool in Chaves County, New Mexico, as heretofore classified, defined, and described, is hereby extended to include therein:

TOWNSHIP 8 SOUTH, RANGE 28 EAST, NMPM
Section 36: NE/4


IT IS FURTHER ORDERED:

(1) That, pursuant to Section 70-2-18, NMSA 1978, contained in Chapter 271, Laws of 1969, any well which, by virtue of any of the above pool extensions, is subject to pool rules providing for spacing or production units larger than the one which is presently dedicated thereto, shall have 60 days from the effective date of this order in which to file new Forms C-102 dedicating a standard unit for the pool to said well, or to obtain a non-standard unit approved by the Division. Pending such compliance, the well shall receive a maximum allowable in the same proportion to a standard allowable for the pool that the acreage dedicated to the well bears to a standard unit for the pool. Failure to file Form C-102 dedicating a standard unit to the well or to obtain a non-standard unit approved by the Division within said 60-day period shall subject the well to cancellation of allowable.

(2) That the effective date of this order and all creations, extensions, and redesignations included herein shall be May 1, 1979.

DONE at Santa Fe, New Mexico, on the day and year hereinabove designated.

STATE OF NEW MEXICO
OIL CONSERVATION DIVISION



Joe D. Ramey
JOE D. RAMEY
Director

fd/

NEW POOLS

It is recommended that a new GAS pool be created and designated as the ANTELOPE SINK-MORROW GAS Pool.

Vertical limits to be the MORROW formation and the horizontal limits should be as follows: As shown in Paragraph (a) Exhibit I

Discovery well was Maddox Energy Corp. State 32 Well #1 located in Unit I Section 32 Township 18 Range 24 and was completed on May 8, 1978. Top of perforations is at 8,329 feet.

It is recommended that a new GAS pool be created and designated as the BALDRIDGE CANYON-MORROW GAS Pool.

Vertical limits to be the MORROW formation and the horizontal limits should be as follows: As shown in Paragraph (b) Exhibit I

Discovery well was W.A. Moncrief, Jr. Baldrige Canyon Com Well #1 located in Unit G Section 13 Township 24 Range 24 and was completed on September 13, 1978. Top of perforations is at 10,789 feet.

It is recommended that a new OIL pool be created and designated as the BURTON FLAT-DELAWARE Pool.

Vertical limits to be the DELAWARE formation and the horizontal limits should be as follows: As shown in Paragraph (c) Exhibit I

Discovery well was Yates Petroleum Corp. Stonewall EP State Well #3 located in Unit N Section 19 Township 20 Range 28 and was completed on October 17, 1977. Top of perforations is at 4369 feet.

NEW POOLS

It is recommended that a new OIL pool be created and designated as the EAST CROSSROADS SAN ANDRES Pool.

Vertical limits to be the SAN ANDRES formation and the horizontal limits should be as follows: As shown in Paragraph (d) Exhibit I

Discovery well was MGF Oil Corporation Santa Fe Railway Well #1 located in Unit A Section 13 Township 10 Range 36 and was completed on November 9, 1978. Top of perforations is at 4942 feet.

It is recommended that a new GAS pool be created and designated as the SOUTH CULEBRA BLUFF-ATOKA GAS Pool.

Vertical limits to be the ATOKA formation and the horizontal limits should be as follows: As shown in Paragraph (e) Exhibit I

Discovery well was DELTA DRILLING COMPANY South Culebra Bluff Unit #1 located in Unit G Section 23 Township 23 Range 28 and was completed on October 16, 1978. Top of perforations is at 10,750 feet.

It is recommended that a new GAS pool be created and designated as the DUBLIN RANCH-MORROW GAS Pool.

Vertical limits to be the MORROW formation and the horizontal limits should be as follows: As shown in Paragraph (f) Exhibit I

Discovery well was J.C. BARNES OIL CO. BIG CHIEF COM WELL #1 located in Unit F Section 22 Township 22 Range 28 and was completed on August 9, 1978. Top of perforations is at 12,150 feet.

NEW POOLS

It is recommended that a new GAS pool be created and designated as the GARDNER DRAW-MORROW GAS Pool.

Vertical limits to be the MORROW formation and the horizontal limits should be as follows: As shown in Paragraph (g) Exhibit I

Discovery well was Phoenix Resources Co. Gardner Draw Unit Well #1 located in Unit C Section 20 Township 19 Range 21 and was completed on May 18, 1978. Top of perforations is at 7018 feet.

It is recommended that a new GAS pool be created and designated as the JUBILEE-PENNSYLVANIAN Pool.

Vertical limits to be the PENNSYLVANIAN formation and the horizontal limits should be as follows: AS SHOWN IN PARAGRAPH (h) EXHIBIT I

Discovery well was TOM L. INGRAM JUBILEE Well #1 located in Unit E Section 28 Township 10 Range 29 and was completed on August 18, 1977. Top of perforations is at 8380 feet.

It is recommended that a new GAS pool be created and designated as the KING-MISSISSIPPIAN GAS Pool.

Vertical limits to be the MISSISSIPPIAN formation and the horizontal limits should be as follows: AS SHOWN IN PARAGRAPH (i) EXHIBIT I

Discovery well was CABOT CORP. J.L. REED WELL #1 located in Unit H Section 35 Township 13 Range 37 and was completed on July 17, 1978. Top of perforations is at 11,421 feet.

NEW POOLS

It is recommended that a new GAS pool be created and designated as the LONE WOLF-ATOKA GAS Pool.

Vertical limits to be the ATOKA formation and the horizontal limits should be as follows: AS SHOWN IN PARAGRAPH (j) EXHIBIT I

Discovery well was DEPCO, INC. SUNDANCE A FEDERAL WELL #1 located in Unit J Section 25 Township 12 Range 29 and was completed on July 17, 1978. Top of perforations is at 8886 feet.

It is recommended that a new GAS pool be created and designated as the LOST LAKE-STRAWN GAS Pool.

Vertical limits to be the STRAWN formation and the horizontal limits should be as follows: As shown in Paragraph (k) Exhibit I

Discovery well was TEXAS OIL & GAS CORP. O'Brien Well #1 located in Unit I Section 11 Township 9 Range 29 and was completed on May 27, 1977. Top of perforations is at 8708 feet.

It is recommended that a new GAS pool be created and designated as the WEST MESCALERO-MORROW GAS Pool.

Vertical limits to be the MORROW formation and the horizontal limits should be as follows: As shown in Paragraph (l) Exhibit I

Discovery well was NATOMAS NORTH AMERICA, INC. NEW MEXICO STATE #1 located in Unit M Section 19 Township 10 Range 32 and was completed on July 11, 1978. Top of perforations is at 10,756 feet.

NEW POOLS

It is recommended that a new GAS pool be created and designated as the PENASCO DRAW-PERMO-PENN GAS Pool.

Vertical limits to be the PERMO-PENN formation and the horizontal limits should be as follows: As shown in Paragraph (m) Exhibit I

Discovery well was Yates Petroleum Corp. La Cama Com Well #1 located in Unit F Section 20 Township 18 Range 25 and was completed on October 24, 1977. Top of perforations is at 6919 feet.

It is recommended that a new GAS pool be created and designated as the SIEGREST DRAW-MORROW GAS Pool.

Vertical limits to be the MORROW formation and the horizontal limits should be as follows: As shown in Paragraph (n) Exhibit I

Discovery well was Yates Petroleum Corp. Siegest JS State Com #1 located in Unit C Section 30 Township 19 Range 24 and was completed on July 28, 1978. Top of perforations is at 8435 feet.

It is recommended that a new GAS pool be created and designated as the NORTH TURKEY TRACK-ATOKA GAS Pool.

Vertical limits to be the ATOKA formation and the horizontal limits should be as follows: As shown in Paragraph (o) Exhibit I

Discovery well was AMOCO PRODUCTION CO. STATE ER COM Well #1 located in Unit G Section 6 Township 19 Range 29 and was completed on December 11, 1977. Top of perforations is at 10,568 feet.

CASE NO. 6499 (a) CREATION OF A NEW GAS POOL

COUNTY Eddy POOL Antelope Sink - Morrow Gas

TOWNSHIP 18 S RANGE 24 E NMPM

6	5	4	3	2	1
7	8	9	10	11	12
18	17	16	15	14	13
19	20	21	22	23	24
30	29	28	27	26	25
31	32	33	34	35	36

Purpose: One completed gas well capable of producing.

Disc. well: Maddox Energy Corp. State 32 #1-I 32-18-24

Comp.: 5-8-78 through Morrow perfs 8329-8510'

Proposed pool boundary outlined in blue.

Section 32: E/2

CASE NO. 6499 (b) CREATION OF A NEW GAS POOL

COUNTY Eddy

POOL

Baldrige Canyon - Morrow Gas

TOWNSHIP

24 S

RANGE

24 F

124174

Purpose: One completed gas well capable of producing.

Disc. well: W.A.Moncrief, Jr. Baldrige Canyon Com. #1-G 13-24-24

Comp.: 9-13-78 through Morrow perfs 10789-807'.

Proposed pool boundary outlined in blue.

Section 13: E/2

CASE NO. 6499 (c) CREATION OF A NEW OIL POOL

COUNTY Eddy POOL Burton Flat - Delaware

TOWNSHIP	20 S	RANGE	28 E	MM	MM
6	5	4	3	2	1
7	8	9	10	11	12
18	17	16	15	14	13
19	20	21	22	23	24
30	29	28	27	26	25
31	32	33	34	35	36

Purpose: One completed oil well capable of producing.

Disc. well: Yates Petr. Corp. Stonewall EP State #3-N 19-20-28

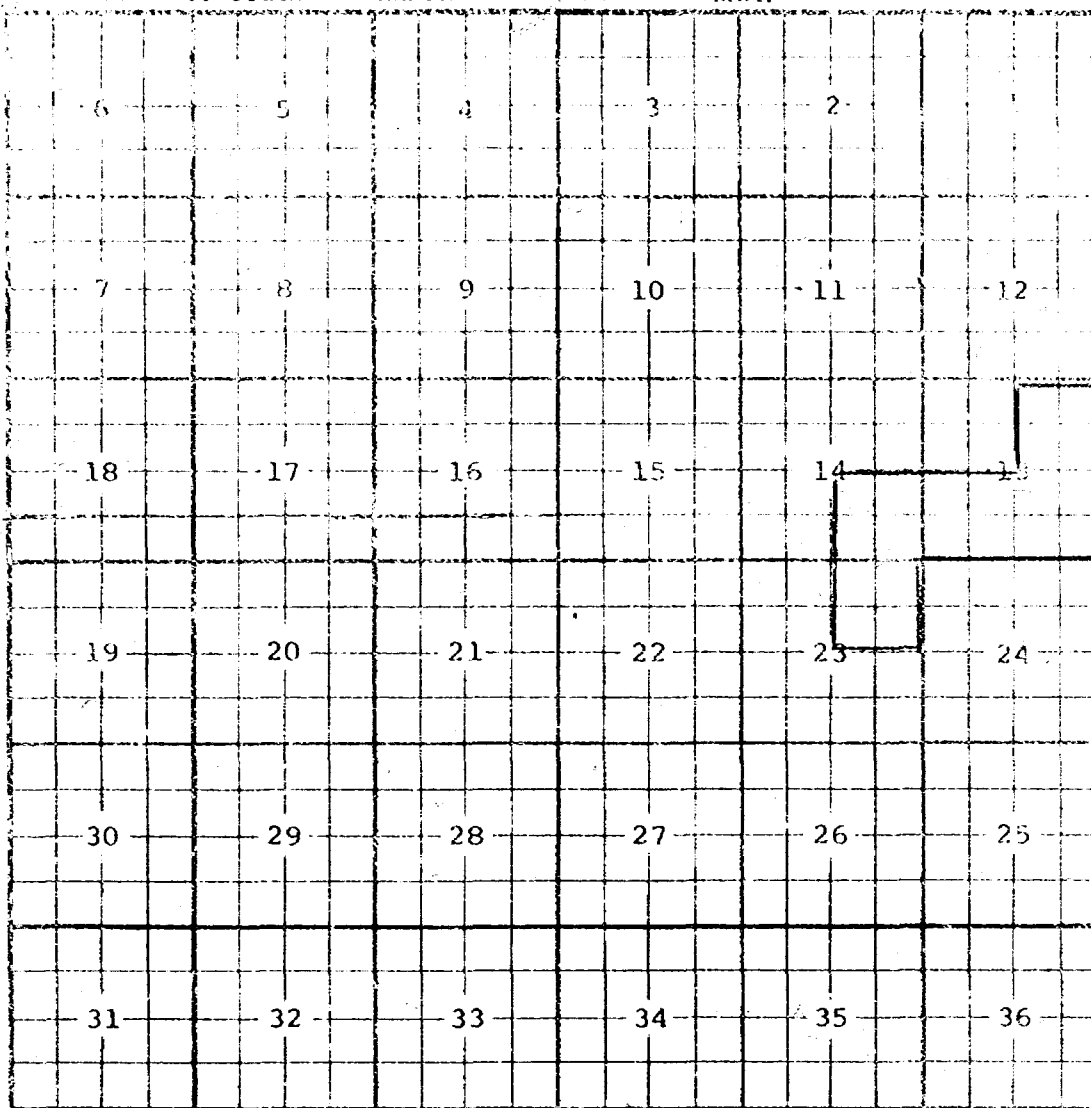
Comp.: 10-17-77 through Delaware perfs 4369-99'.

Proposed pool boundary outlined in blue.

Section 19: SW/4

COUNTY LEA POOL EAST CROSSROADS-SAN ANDRES

TOWNSHIP 10 South RANGE 36 East NW/4



PURPOSE: Three completed oil wells capable of producing.

DISCOVERY WELL: MGF Oil Corporation Santa Fe Railway #1-A in 13-10-36.
Completed Nov. 9, 1978, in the San Andres formation. Top of perfs 4942 feet.

MGF Oil Corporation Thompson #1-A in 23-10-36. Completed Nov. 20, 1978,
in the San Andres formation. Top of perfs 4960 feet.

Proposed pool boundary outlined in red. SECTION 13: NE/4 and S/2

Addition -----SECTION 14: SE/4

Addition -----SECTION 23: NE/4

COUNTY LEA

TOL

EAST CORSSROADS-SAN ANDRES

TOWNSHIP 10 South

RANGE

37 East

NMM

6	5	4	3	2	1
7	8	9	10	11	12
18	17	16	15	14	13
19	20	21	22	23	24
30	29	28	27	26	25
31	32	33	34	35	36

Tipperary Oil & Gas Corp. Wiser State Well #1-C in 18-10-37. Completed February 4, 1979, in the San Andres formation. Top of perfs 4938 feet.

Addition --- Proposed pool boundary outlined in red. SECTION 18: NW/4

CASE NO. 6499 (e) CREATION OF A NEW GAS POOL

COUNTY Eddy

POOL

South Culebra Bluff - Atoka Gas

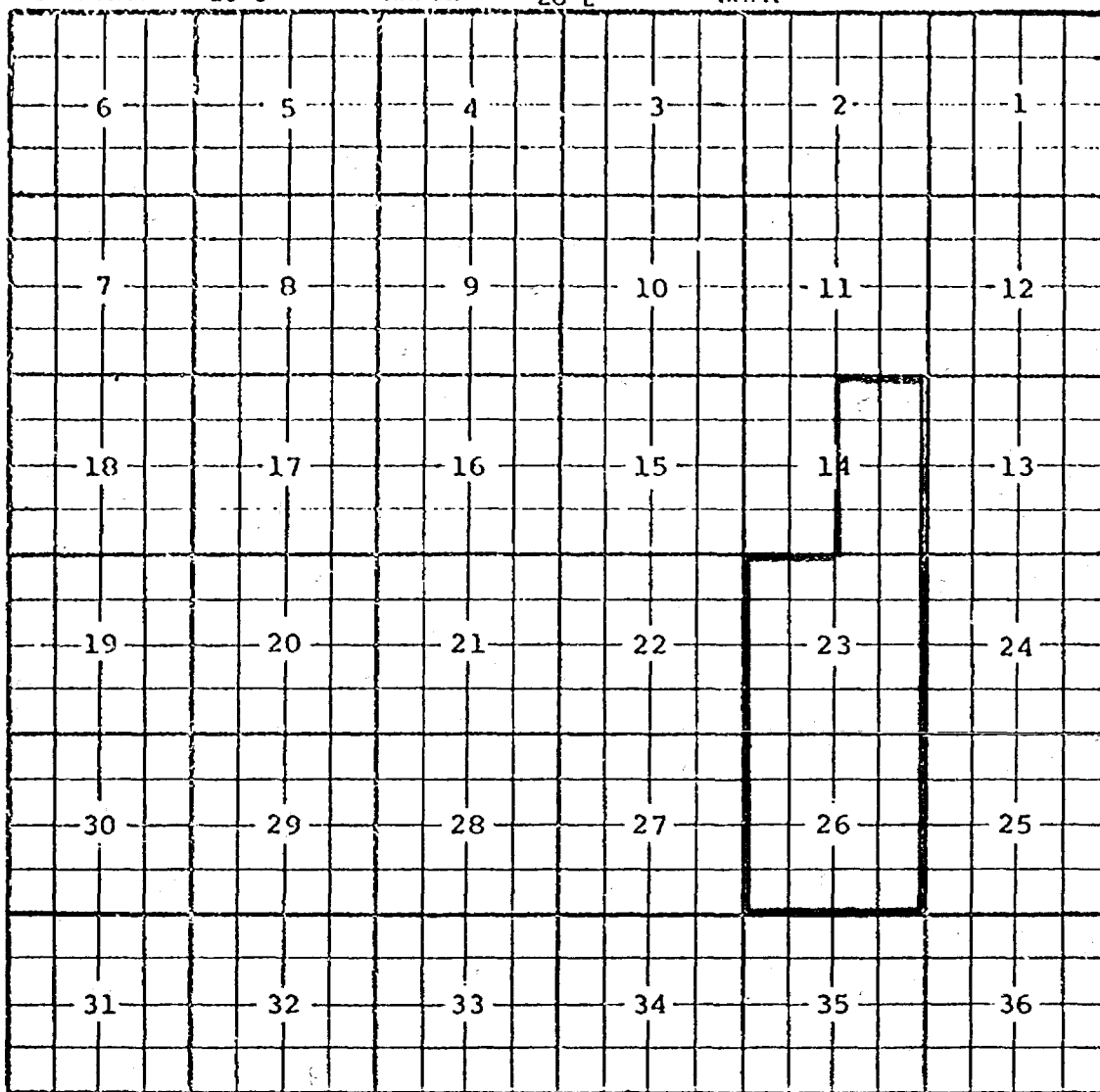
TOWNSHIP

23 S

RANGE

28 E

MM



Purpose: Five completed gas wells capable of producing.

Disc. well: Delta Drilg. Co. S. Culebra Bluff Ut. #1-G 23-23-28

Comp.: 10-16-78 from open hole 10750-879'.

Proposed pool boundary outlined in blue.

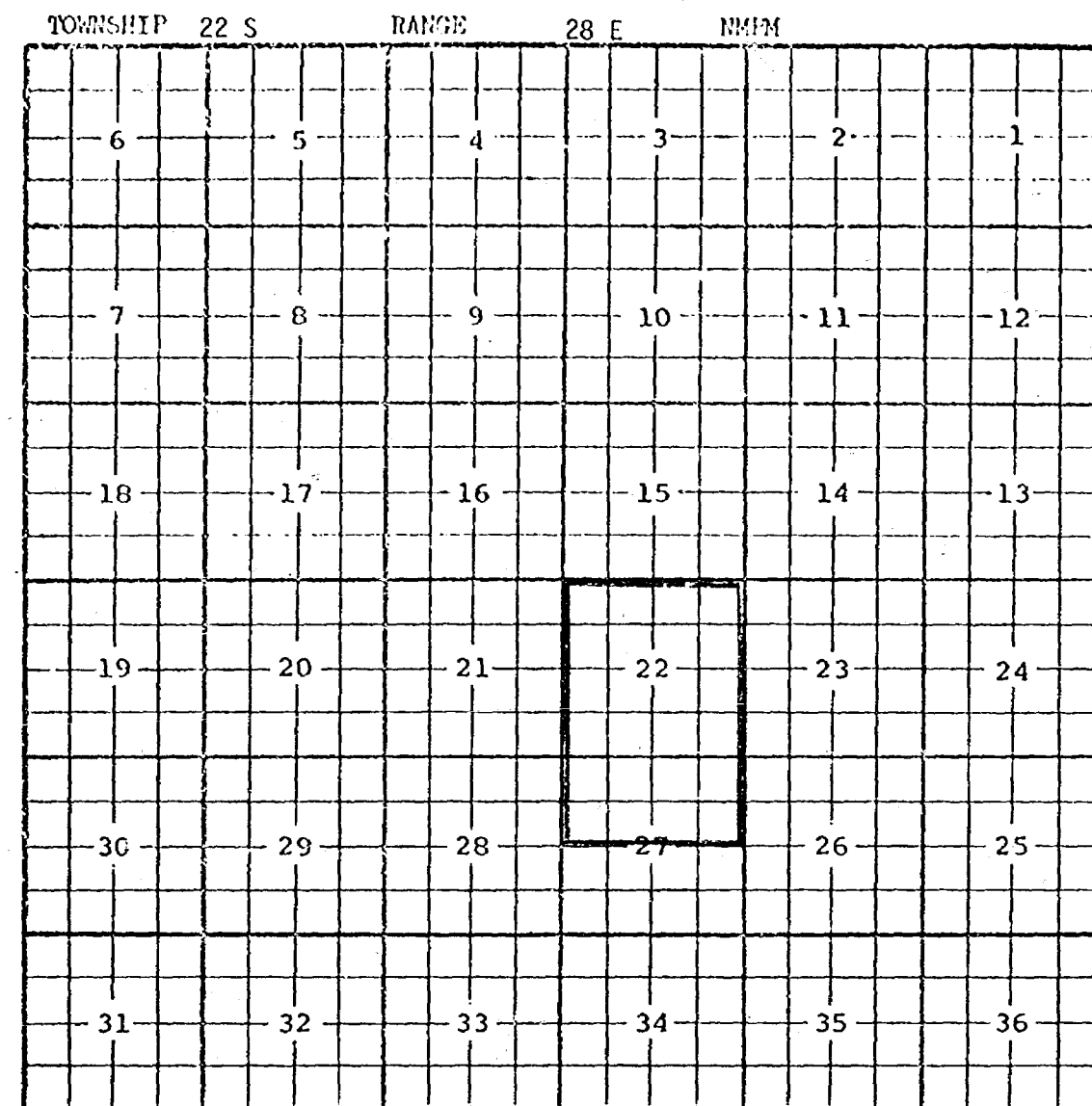
Section 14: E/2

Section 23: ALL

Section 26: ALL

CASE NO. 6499 (f) CREATION OF A NEW GAS POOL

COUNTY Eddy POOL Dublin Ranch - Morrow Gas



Purpose: Two completed gas wells capable of producing.

Disc. well: J.C. Barnes Oil Co. Big Chief Com. #1-F 22-22-28

Comp.: 8-9-78 through Morrow perms 12150-671'.

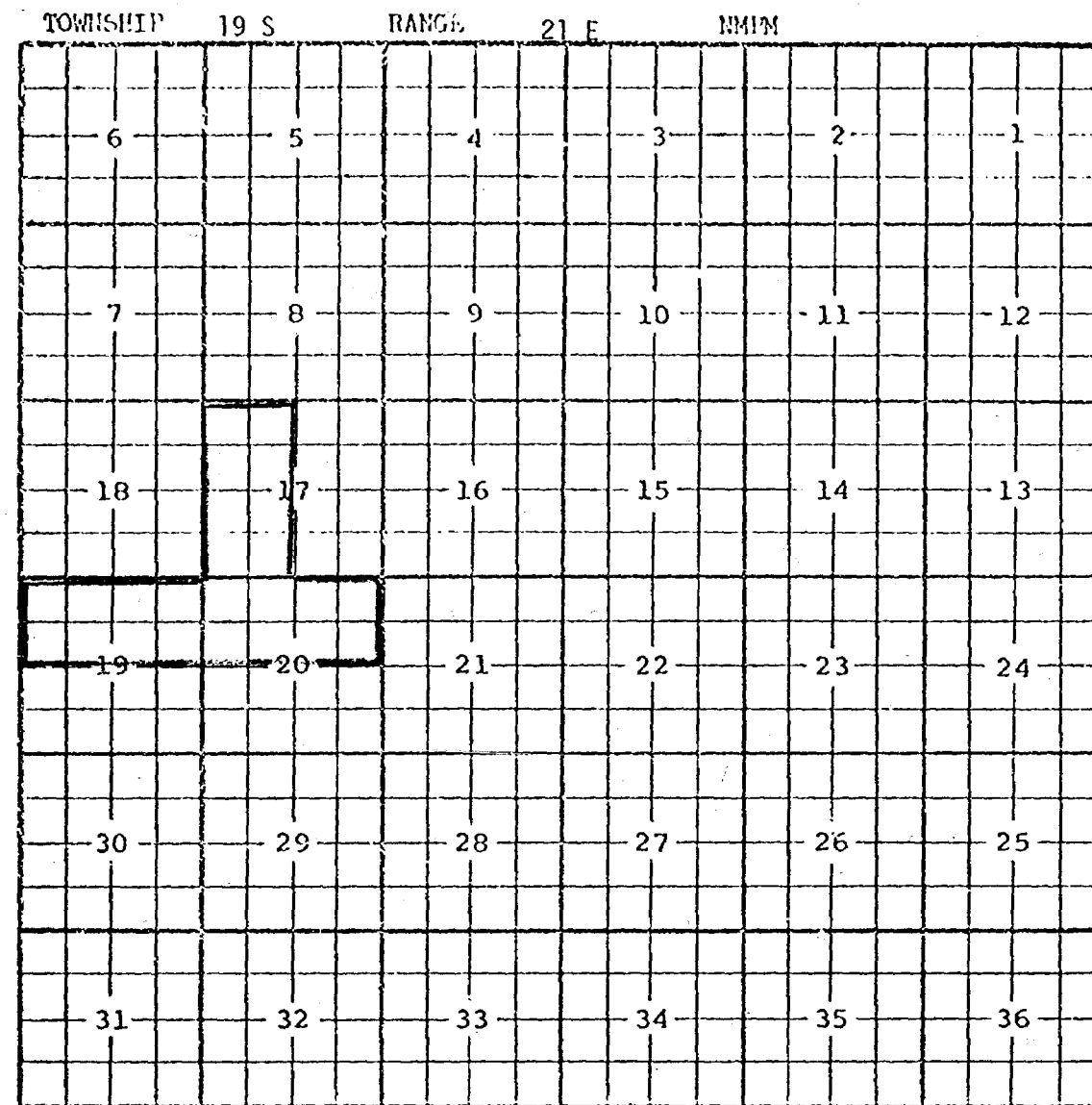
Proposed pool boundary outlined in blue.

Section 22: ALL

Section 27: N/2

CASE NO. 6499 (g) CREATION OF A NEW GAS POOL

COUNTY Eddy POOL Gardner Draw - Morrow Gas



Purpose: Three completed gas wells capable of producing.

Disc. well: Phoenix Resources Co. Gardner Draw Ut. #1-C 20-19-21

Comp.: 5-18-78 through Morrow perfs 7018-7188'.

Proposed pool boundary outlined in blue.

Section 17: W/2

Section 19: N/2

Section 20: N/2

CASE NO. 6499 (h) CREATION OF A NEW GAS POOL

COUNTY Chaves POOL Jubilee - Pennsylvanian Gas

TOWNSHIP			10 S	RANGE			29 E	NMIM		
6	5	4	3	2	1					
7	8	9	10	11	12					
18	17	16	15	14	13					
19	20	21	22	23	24					
30	29	28	27	26	25					
31	32	33	34	35	36					

Purpose: One completed gas well capable of producing.

Disc. well: Tom L. Ingram Jubilee #1-E 28-10-29

Comp. 8-18-77 through Penn. perfs 8380-87'.

Proposed pool boundary outlined in blue.

Section 28: W/2

CASE NO. 6499 (1) CREATION OF A NEW GAS POOL

COUNTY LEA POOL KING-MISSISSIPPIAN GAS

TOWNSHIP 13 South RANGE 37 East NMM

6	5	4	3	2	1
7	8	9	10	11	12
18	17	16	15	14	13
19	20	21	22	23	24
30	29	28	27	26	25
31	32	33	34	35	36

PURPOSE: One completed gas well capable of producing.

DISCOVERY WELL: Cabot Corporation J.L. Reed Well #1-H in 35-13-37.

Completed July 17, 1978, in the Mississippian formation. Top of perfs 11,421 feet.

Proposed pool boundary outlined in red. SECTION 35: NE/4

CASE NO. 6499 (j) CREATION OF A NEW GAS POOL
COUNTY Chaves POOL Lone Wolf - Atoka Gas

CASE NO. 6499 (j) CREATION OF A NEW GAS POOL
COUNTY Chaves POOL Lone Wolf - Atoka Gas

TOWNSHIP 12 S RANGE 29 E NM 1M

Purpose: One completed gas well capable of producing.

Disc. well: Depco, Inc. Sundance A Fed. #1-J 25-12-29

Comp.: 7-17-78 through Atoka perfs 8886-98'.

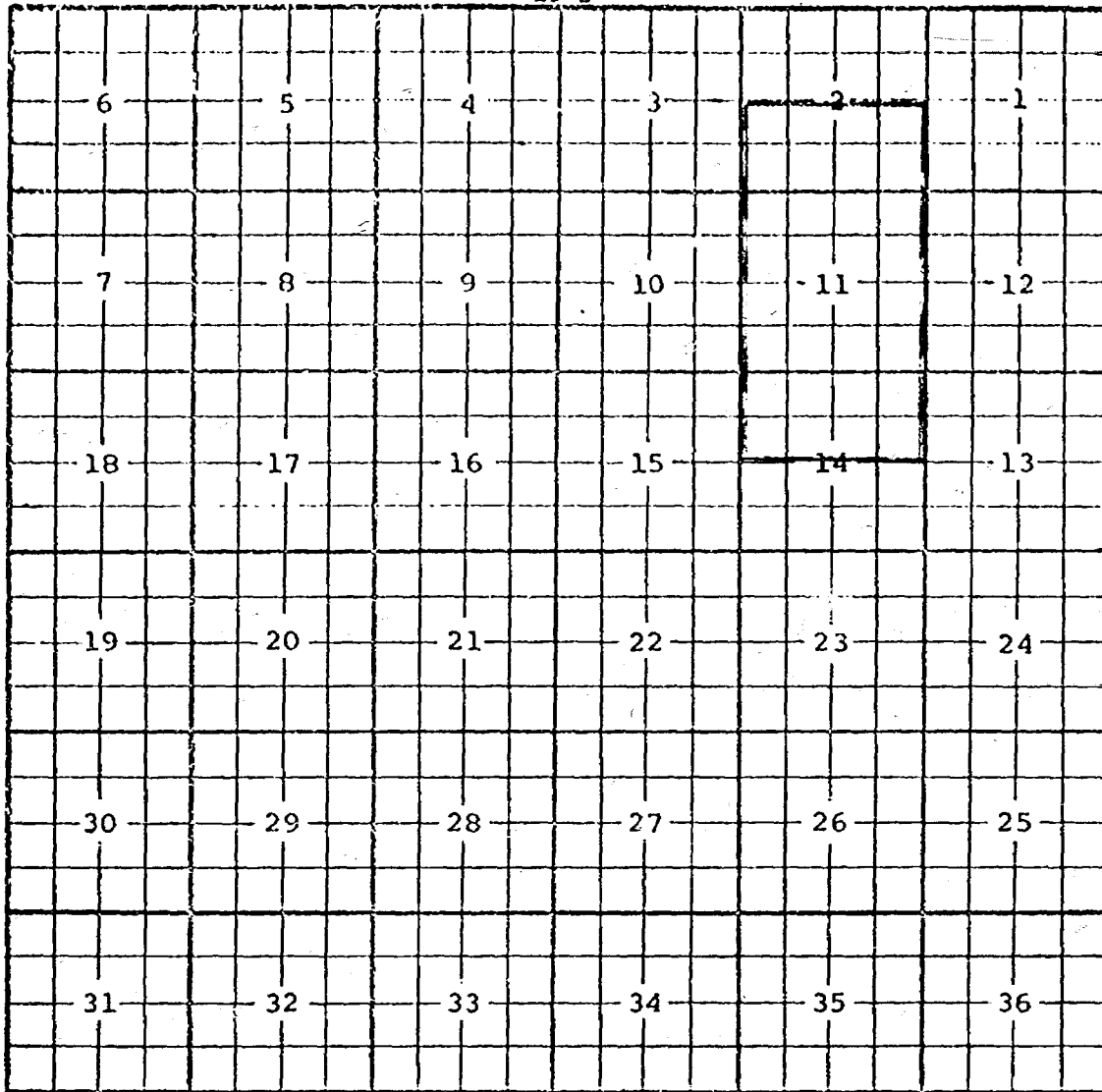
Proposed pool boundary outlined in blue.

Section 25: S/2

CASE NO. 6499 (k) CREATION OF A NEW GAS POOL

COUNTY Chaves POOL Lost Lake - Strawn Gas

TOWNSHIP 9 S RANGE 29 E MMIM



Purpose: Four completed gas wells capable of producing.

Disc. well: Texas Oil & Gas Corp. O'Brien #1-I 11-9-29

Comp.: 5-27-77 through Strawn perfs 8708-20'.

Proposed pool boundary outlined in blue.

Section 2: S/2

Section 11: ALL

Section 14: N/2

CASE NO. 6499 (1) CREATION OF A NEW GAS POOL

COUNTY LEA POOL WEST MESCALERO-MORROW GAS
TOWNSHIP 10 South RANGE 32 East NMFM

6	5	4	3	2	1
7	8	9	10	11	12
18	17	16	15	14	13
19	20	21	22	23	24
30	29	28	27	26	25
31	32	33	34	35	36

PURPOSE: One completed gas well capable of producing.

DISCOVERY WELL: Natomas North America, Inc. New Mexico State Well #1-M in 19-10-32. Completed July 11, 1978, in the Morrow formation. Top of perforations 10,756 feet.

Proposed pool boundary outlined in red. SECTION 19: W/2

CASE NO. 6499 (m) CREATION OF A NEW GAS POOL

COUNTY Eddy

POOL

Penasco Draw - Permo-Penn Gas

TOWNSHIP

18 S

RANGE

25 E

1811M

6	5	4	3	2	1
7	8	9	10	11	12
13	14	15	16	17	18
19	20	21	22	23	24
25	26	27	28	29	30
31	32	33	34	35	36

Purpose: Five completed gas wells capable of producing.

Disc. well: Yates Petr. Corp. La Cama Com. #1-F 20-18-25

Comp.: 10-24-77 thru Upper Penn perfs 6919-54'.

Proposed pool boundary outlined in blue.

Section 18: S/2

Section 19: ALL

Section 20: ALL

Section 21: W/2

Section 30: ALL

Section 31: ALL

CASE No. 6499 (n) CREATION OF A NEW GAS POOL

COUNTY Eddy POOL Siecrest Draw - Morrow Gas

TOWNSHIP 19 S						RANGE 24 E						MM					
6			5			4			3			2			1		
7			8			9			10			11			12		
18			17			16			15			14			13		
19			20			21			22			23			24		
30			29			28			27			26			25		
31			32			33			34			35			36		

Purpose: One completed gas well capable of producing.

Disc. well: Yates Petr. Corp. Siecrest JS St. Com. #1-C 30-19-24

Comp.: 7-28-78 through Morrow perfs 8435-8462'.

Proposed pool boundary outlined in blue.

Section 30: N/2

CASE NO. 6499 (o) CREATION OF A NEW GAS POOL

COUNTY Eddy POOL North Turkey Track - Atoka Gas

TOWNSHIP	19 S	RANGE	29 E	NMIM		
	6	5	4	3	2	1
	7	8	9	10	11	12
	18	17	16	15	14	13
	19	20	21	22	23	24
	30	29	28	27	26	25
	31	32	33	34	35	36

Purpose: One completed gas well capable of producing.

Disc. well: Amoco Prod. Co. State ER Com. #1-G 6-19-29

Comp.: 12-11-77 through Atoka perfs 10568-579'.

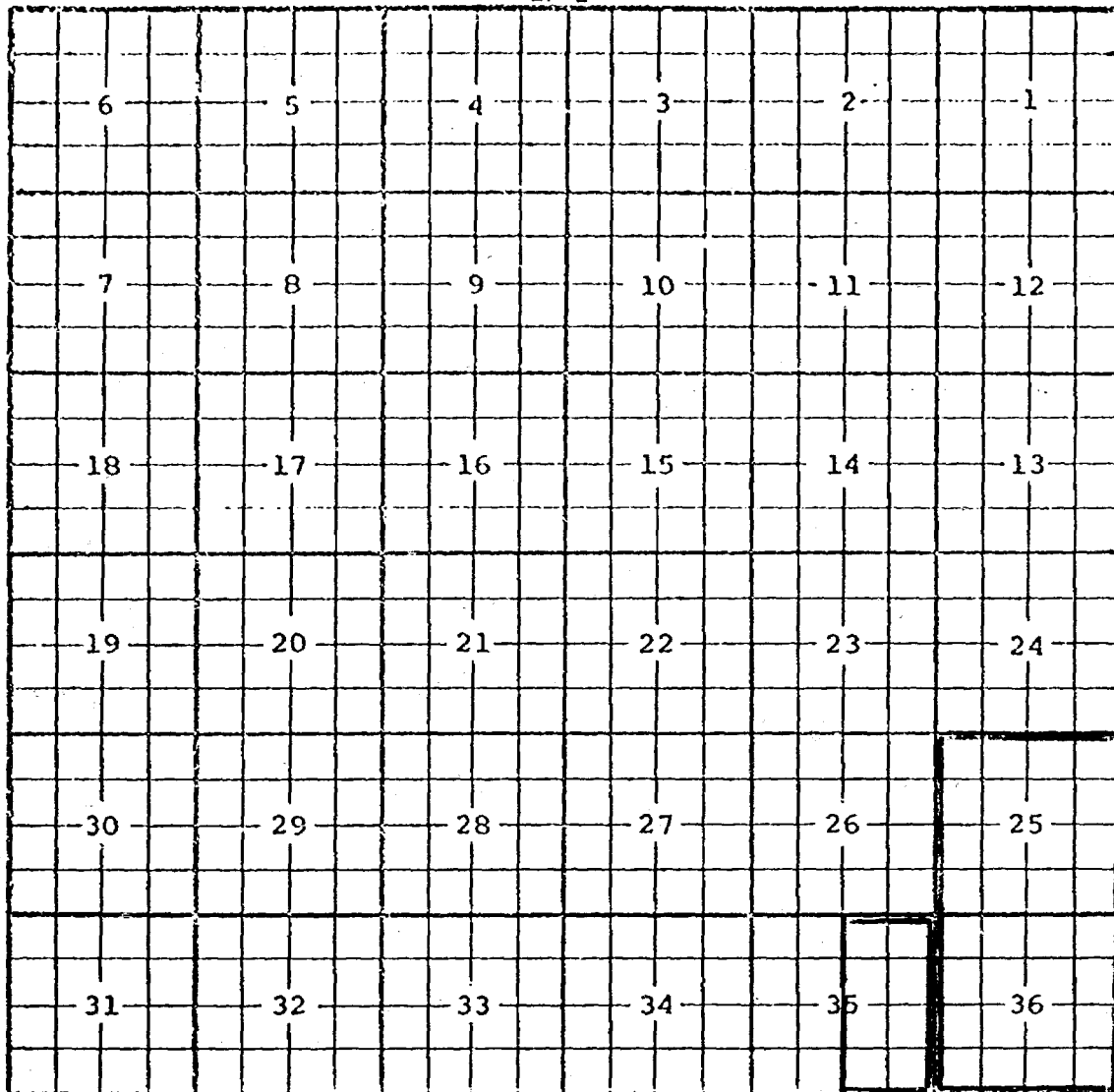
Proposed pool boundary outlined in blue.

Section 6: N/2

CASE NO. 6499 (p) EXTENSION OF AN EXISTING GAS POOL

COUNTY Eddy POOL Angell Ranch - Morrow Gas

TOWNSHIP 19 S RANGE 27 E NMIM



Purpose: One completed gas well capable of producing.

Operator	Lease	#&Ut.	S.T.R.	Comp.	Form.	TOP
Yates Petr. Corp.	Reddy Trigg JV Fed.	1-H	35-19-27	11-28-78	Morrow	10782

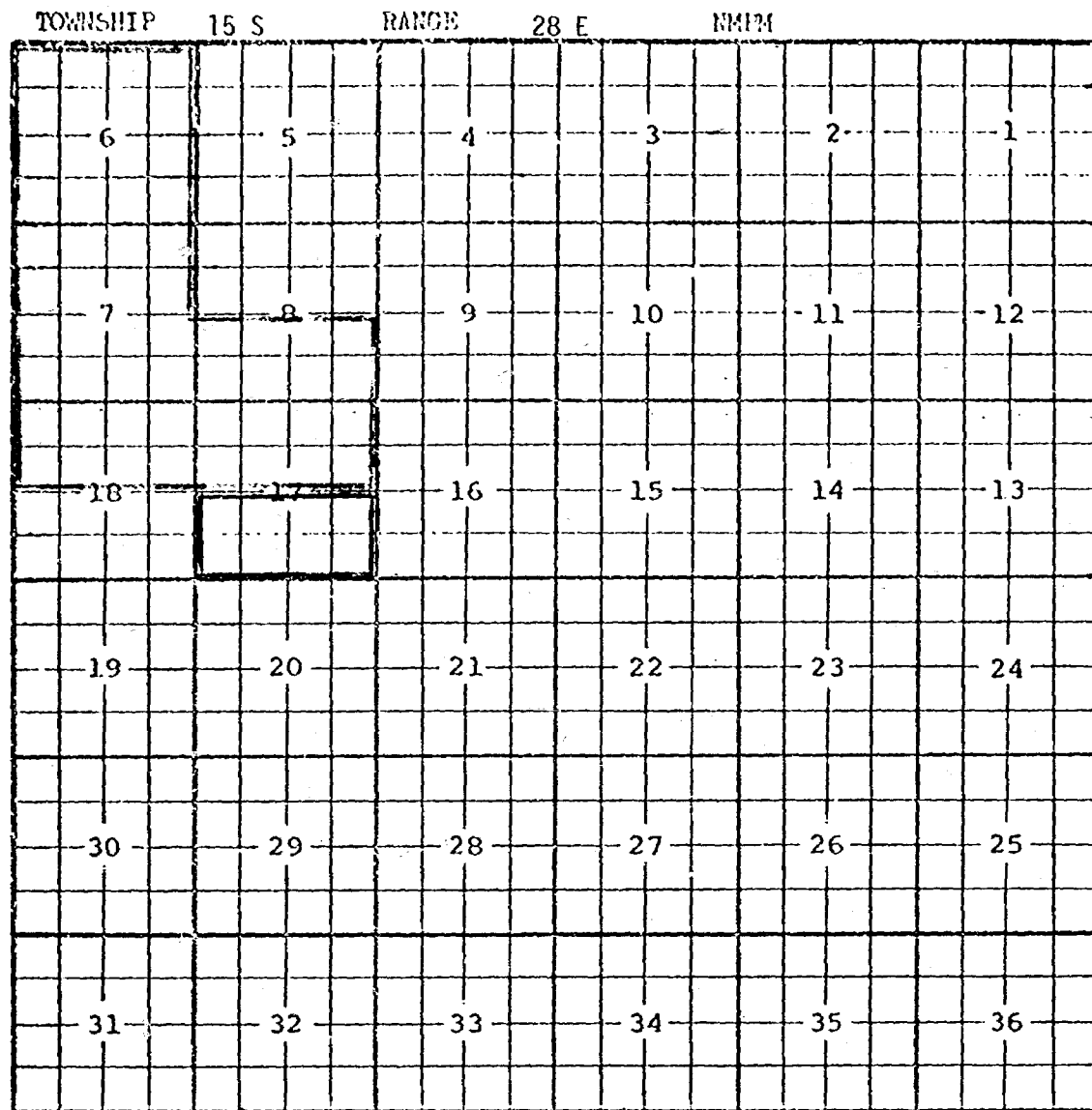
Pool boundary outlined in red.

Proposed extension outlined in blue.

Section 35: E/2

CASE NO. 6499 (q) EXTENSION OF AN EXISTING GAS POOL

COUNTY Chaves POOL Buffalo Valley - Penn Gas



Purpose: One completed gas well capable of producing.

Operator Lease #&Ut. S.T.R. Comp. Form. TOP
Depco, Inc. R&S Fed. Com. 1-L 17-15-28 10-27-78 Morrow 8936

Pool boundary outlined in red.

Proposed extension outlined in blue.

Section 17: S/2

COUNTY CHAVES POOL CATO-SAN ANDRES
TOWNSHIP 8 South RANGE 31 East NEEN

6	5	4	3	2	1
7	8	9	10	11	12
18	17	16	15	14	13
19	20	21	22	23	24
30	29	28	27	26	25
31	32	33	34	35	36

PURPOSE: One completed oil well capable of producing.

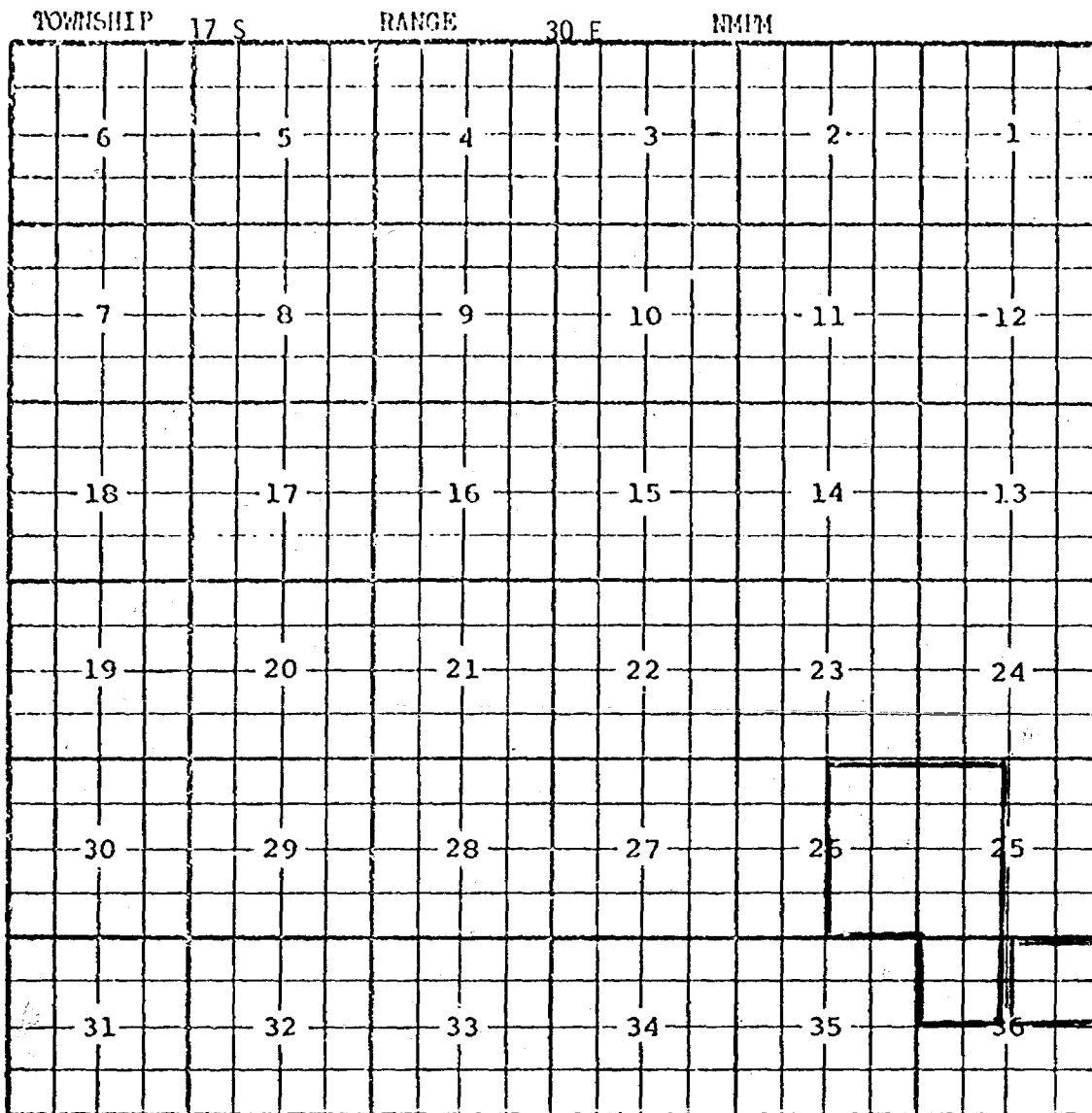
Sundance Oil Company Ingram Federal Well #7-L in Section 5-8-31. Completed January 5, 1979, in the San Andres formation. Top of perfs 3758 feet.

Pool boundary outlined in red.

Proposed pool extension outlined in green. SECTION 5: NW/4 SW/4

CASE NO. 6499 (s) EXTENSION OF AN EXISTING GAS POOL

COUNTY Eddy POOL Cedar Lake - Morrow Gas



Purpose: One completed gas well capable of producing.

Operator	Lease	#&Ut.	S.T.R.	Comp.	Form.	TOP
Anadarko Prod. Co.	Power Fed. Com.	1Y-J	26-17-30	9-26-78	Morrow	11035

Pool boundary outlined in red.

Proposed extension outlined in blue.

Section 25: W/2

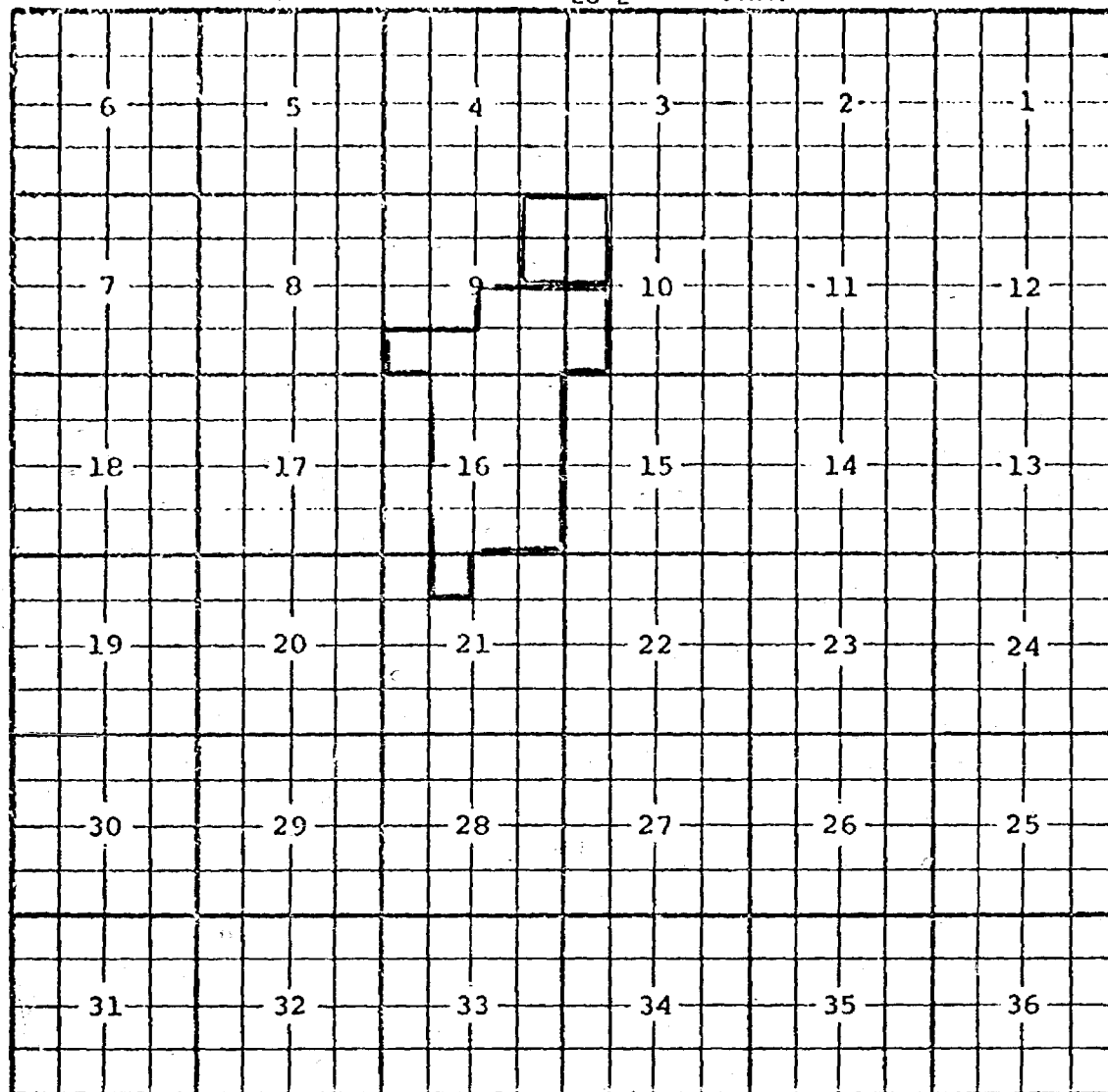
Section 26: E/2

Section 36: NW/4

CASE NO. 6499 (t) EXTENSION OF AN EXISTING OIL POOL

COUNTY Chaves POOL East Chisum - San Andres

TOWNSHIP 11 S RANGE 28 E NMIM



Purpose: One completed oil well capable of producing.

Operator Lease # & Ut. S.T.R. Comp. Form. TOP
Fred Pool Drilg. Co. White 1-E 10-11-28 9-5-78 SA 2221

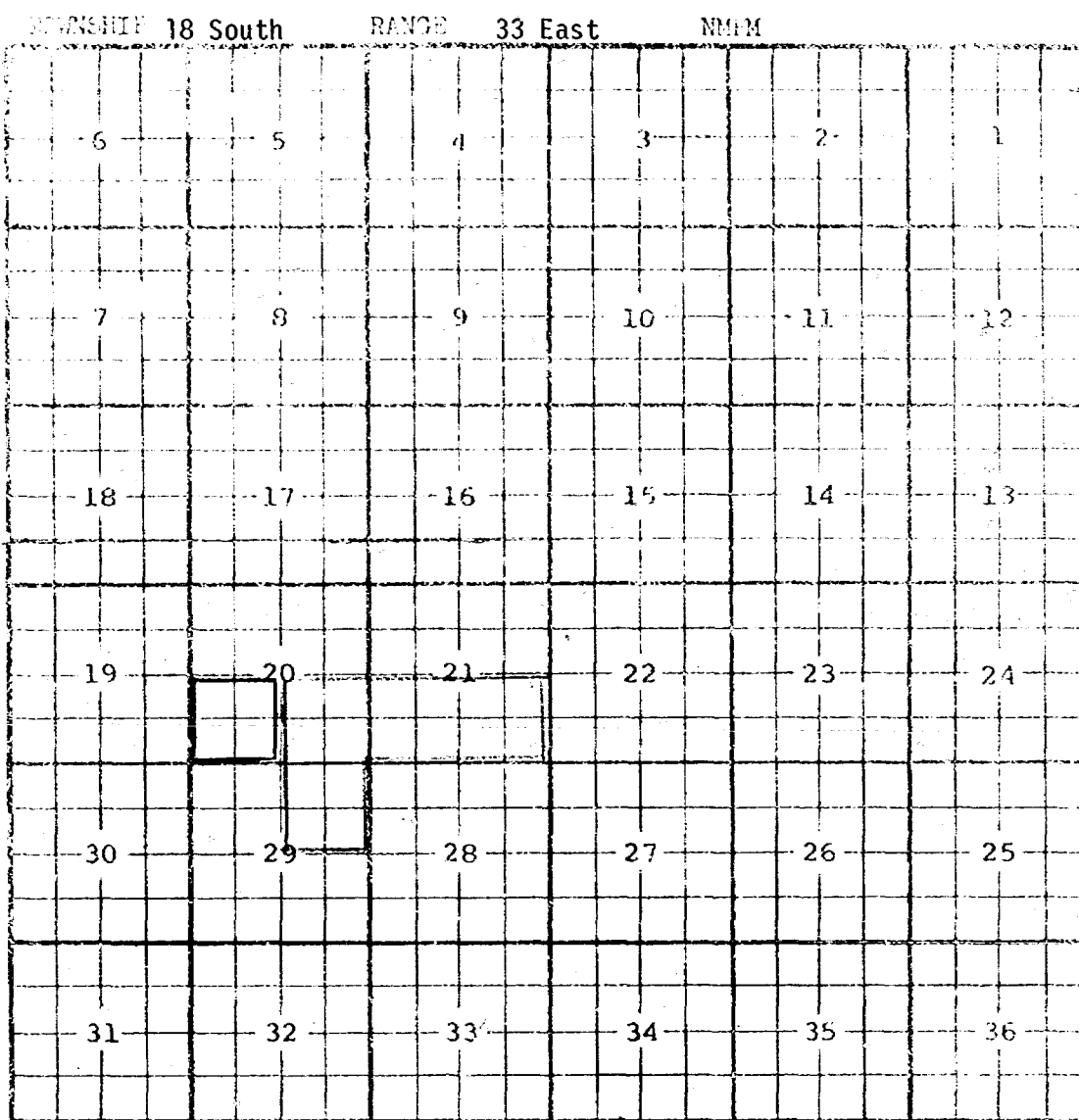
Pool boundary outlined in red.

Proposed extension outlined in blue.

Section 9: E/2 NE/4

Section 10: W/2 NW/4

COUNTY LEA POOL SOUTH CORBIN-WOLFCAMP



PURPOSE: One completed oil well capable of producing.
 Petro-Lewis Corporation Corbin Federal Well #1-N in Section 20, T18S, R33E,
 completed January 25, 1979, in the Wolfcamp formation. Top of perfs 11,124'.

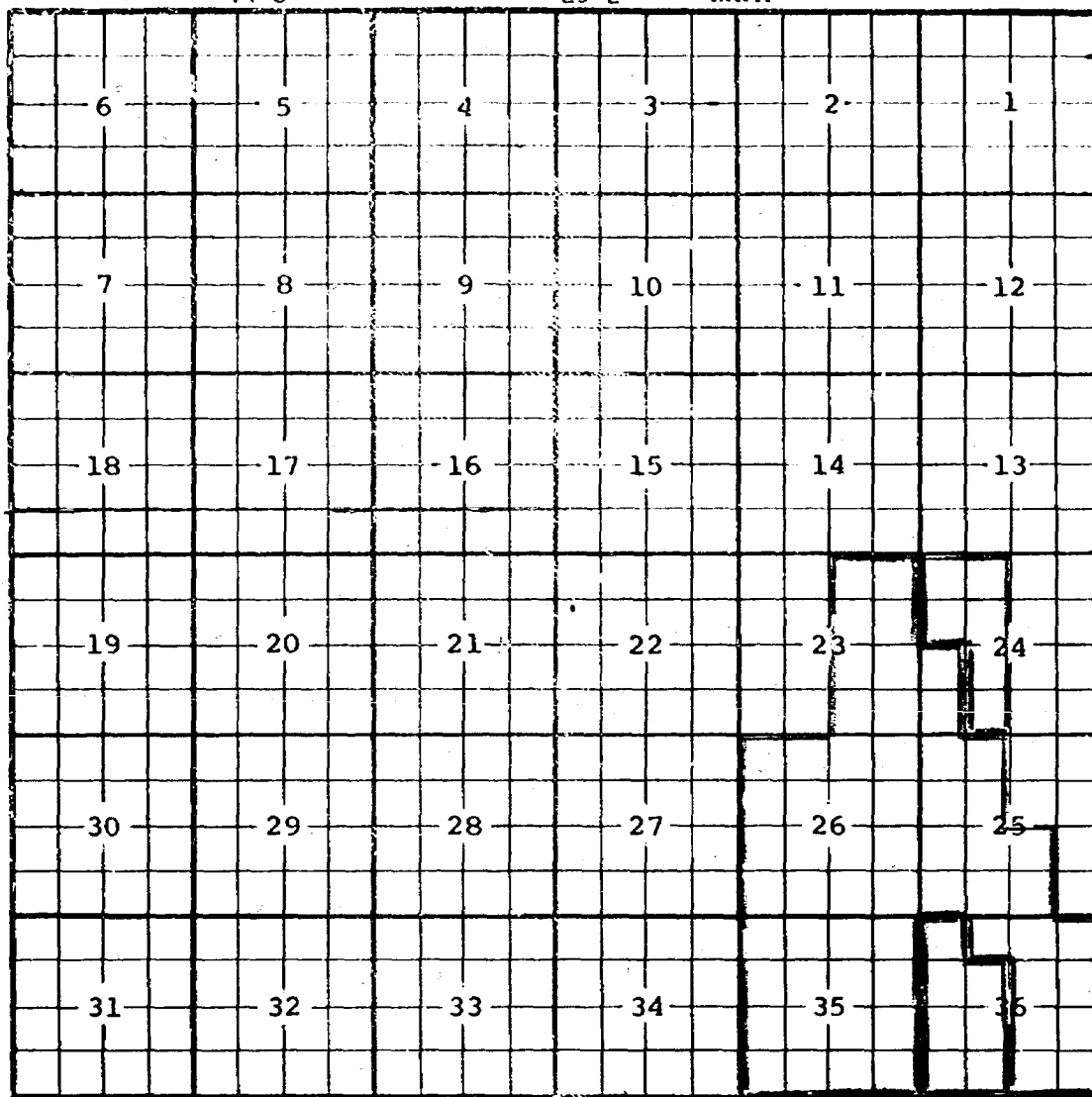
Pool boundary outlined in red.

Proposed pool extension outlined in green. SECTION 20: SW/4

CASE NO. 6499 (v) EXTENSION OF ANEXISTING ASSOCIATED POOL

COUNTY Chaves POOL Double L Queen Associated

TOWNSHIP 14 S RANGE 29 E NMFM



Purpose: Two completed oil wells capable of producing.

Operator	Lease	#&Ut.	S.T.R.	Comp.	Form	TOP
McClellan Oil Corp.	Marathon St.	1-K	24-14-29	10-5-78	Queen	1895
"	Marlisue	2-F	24-14-29	12-26-78	"	1902

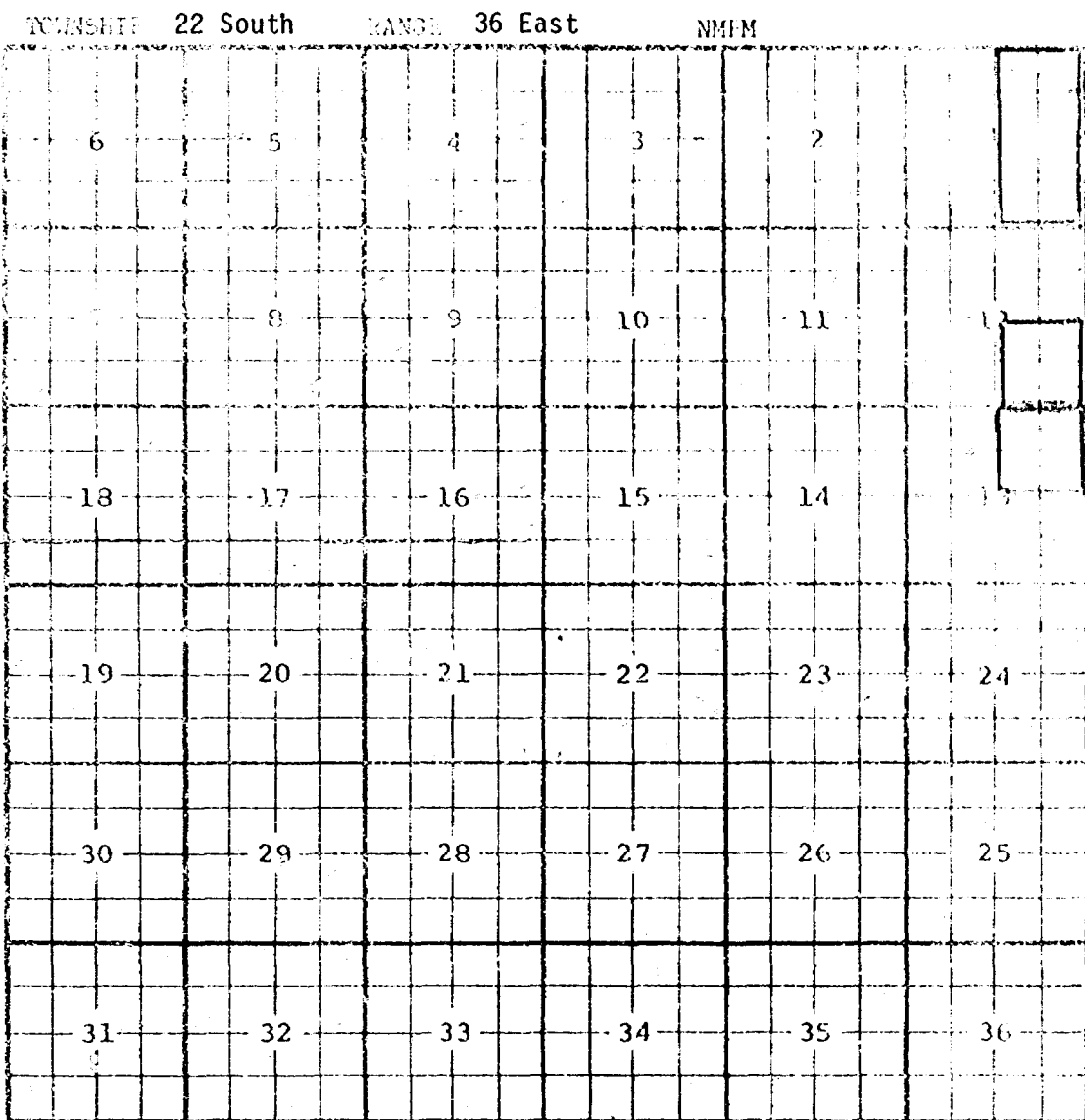
Pool boundary outlined in red.

Proposed extension outlined in blue.

Section 24: NW/4, E/2 SW/4

Section 36: NW/4 NW/4, S/2 NW/4 & SW/4

LEA POOL DRINKARD

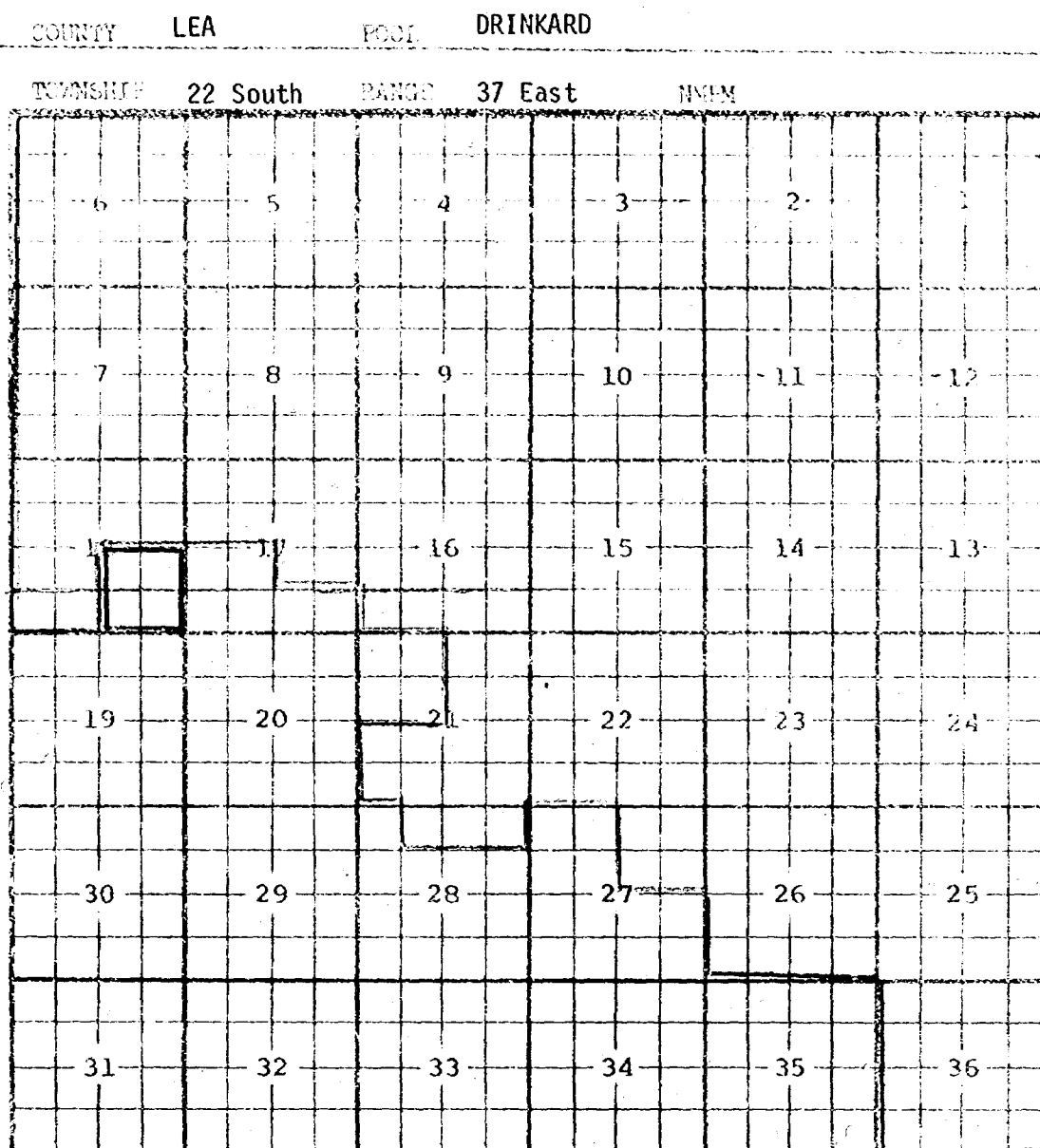


PURPOSE: Two completed oil wells capable of producing.

Atlantic Richfield Company State 157 "D" Well #9 in Section 12, T22S, R36E, completed December 10, 1978, in the Drinkard formation. Top of perms 6490'.

Pool boundary outlined in red.

Addition---Proposed pool extension outlined in green. SECTION 12: SE/4



Exxon Corporation New Mexico "M" State Well #49-J in Section 18, T22S, R37E, completed December 20, 1978, in the Drinkard formation. Top of perfs 6432'.

Pool boundary outlined in red.

Proposed pool extension outlined in green. SECTION 18: SE/4

CASE NO. 6499 (x) EXTENSION OF AN EXISTING GAS POOL

COUNTY Eddy POOL East Eagle Creek Atoka - Morrow Gas

TOWNSHIP	18 S	RANGE	26 E	NMFM		
	6	5	4	3	2	1
	7	8	9	10	11	12
	18	17	16	15	14	13
	19	20	21	22	23	24
	30	29	28	27	26	25
	31	32	33	34	35	36

Purpose: One completed gas well capable of producing.

Operator Lease #&Ut. S.T.R. Comp. Form. TOP
Yates Petr. Corp. Lanning JC Com. 1-B 7-18-26 11-7-78 Morrow 8544

Pool boundary outlined in red.

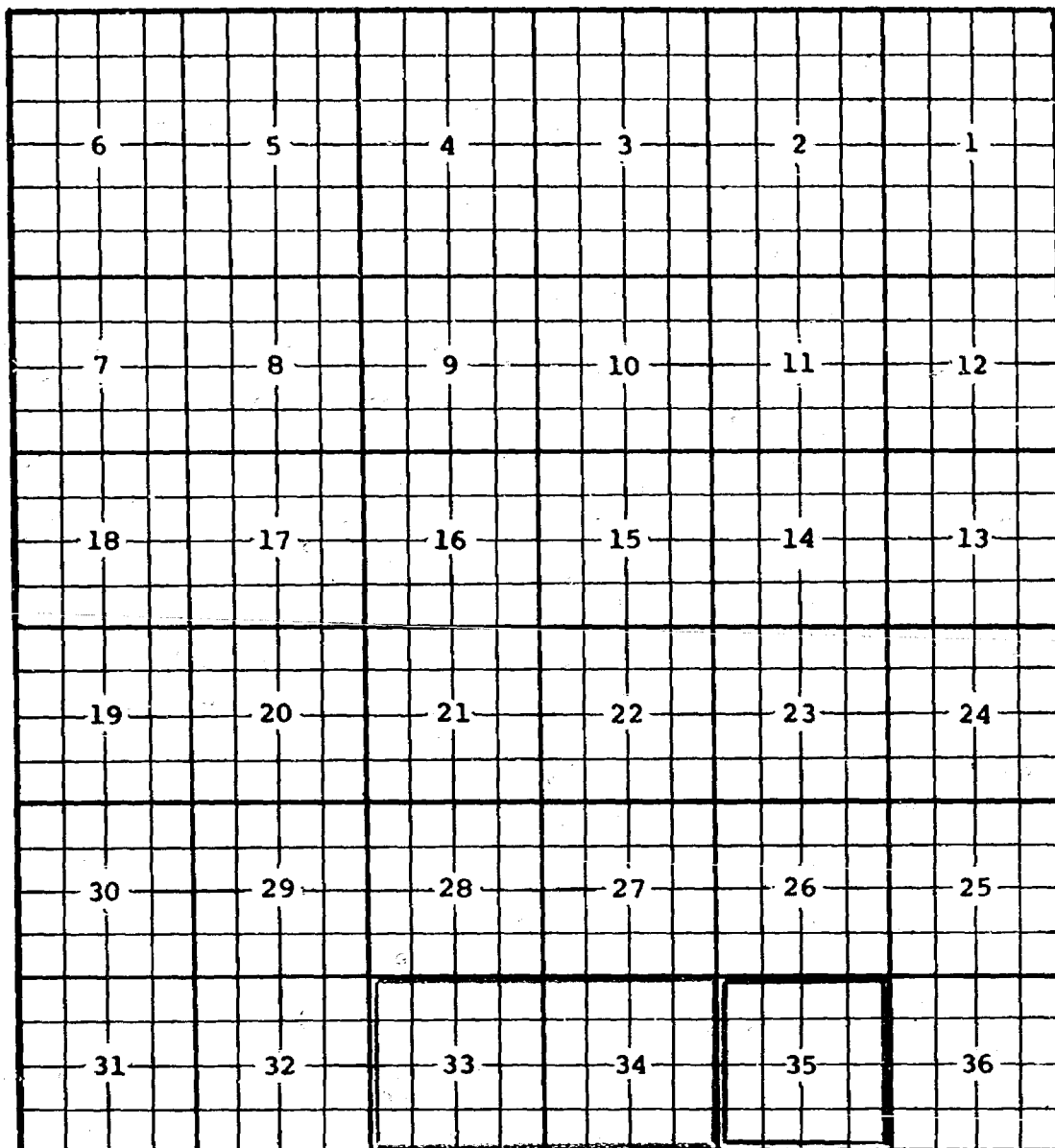
Proposed extension outlined in blue.

Section 7: N/2

CASE NO. 6499 (y) EXTENSION OF AN EXISTING GAS POOL

COUNTY LEA POOL GRAMA RIDGE-MORROW GAS

TOWNSHIP 21 South RANGE 34 East NMPM



PURPOSE: One completed gas well capable of producing.

Getty Oil Company Getty "35" State Well #1-K in Section 35, T21S, R34E, completed January 3, 1979, in the Morrow formation. Top of perfs 12,907'.

Pool boundary outlined in red.

Proposed pool extension outlined in green. SECTION 35: All

CASE NO. 6499 (z) CONTRACTION OF VERTICAL LIMITS AND REDESIGNATION OF AN EXISTING POOL

LEA

POOL MONUMENT-TUBB DRINKARD redesignated MONUMENT-TUBB

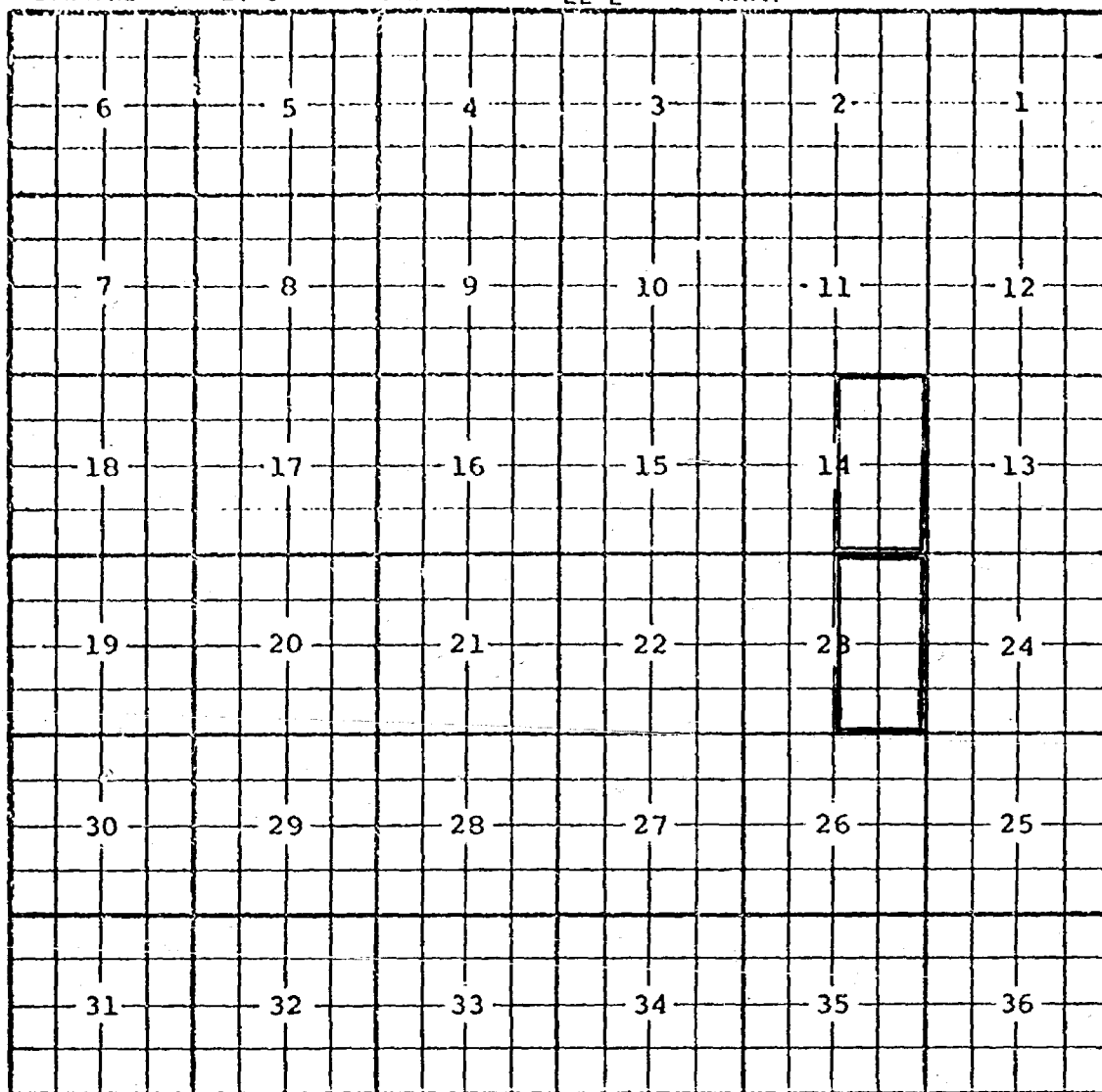
TOWNSHIP		RANGE		NORTH	
6	5	4	3	2	1
7	8	9	10	11	12
18	17	16	15	14	13
19	20	21	22	23	24
30	29	28	27	26	25
31	32	33	34	35	36

Redefine vertical limits of Monument-Tubb-Drinkard Pool to include the Tubb formation only and redesignate said pool as the Monument-Tubb Pool.

CASE NO. 6499 (aa) EXTENSION OF AN EXISTING GAS POOL

COUNTY Eddy POOL West Indian Basin - Morrow Gas

TOWNSHIP 21 S RANGE 22 E NW1/4



Purpose: One completed gas well capable of producing.

Operator Lease #&Ut. S.T.R. Comp. Form. TOP
Inexco Oil Co. Majoros Fed. 2Y-1 23-21-22 10-19-78 Morrow 9107

Pool boundary outlined in red.

Proposed extension outlined in blue.

Section 23: E/2

CASE NO. 6499 (bb) EXTENSION OF AN EXISTING GAS POOL

COUNTY Eddy POOL Millman - Strawn Gas

TOWNSHIP 19 S RANGE 27 E NMIM

6	5	4	3	2	1
7	8	9	10	11	12
18	17	16	15	14	13
19	20	21	22	23	24
30	29	28	27	26	25
31	32	33	34	35	36

Purpose: One completed gas well capable of producing.

Operator Lease #&Ut. S.T.R. Comp. Form. TOP
Gulf Oil Corp. Eddy GZ St. Com. 1-I 12-19-27 10-27-78 Strawn 9717

Pool boundary outlined in red.

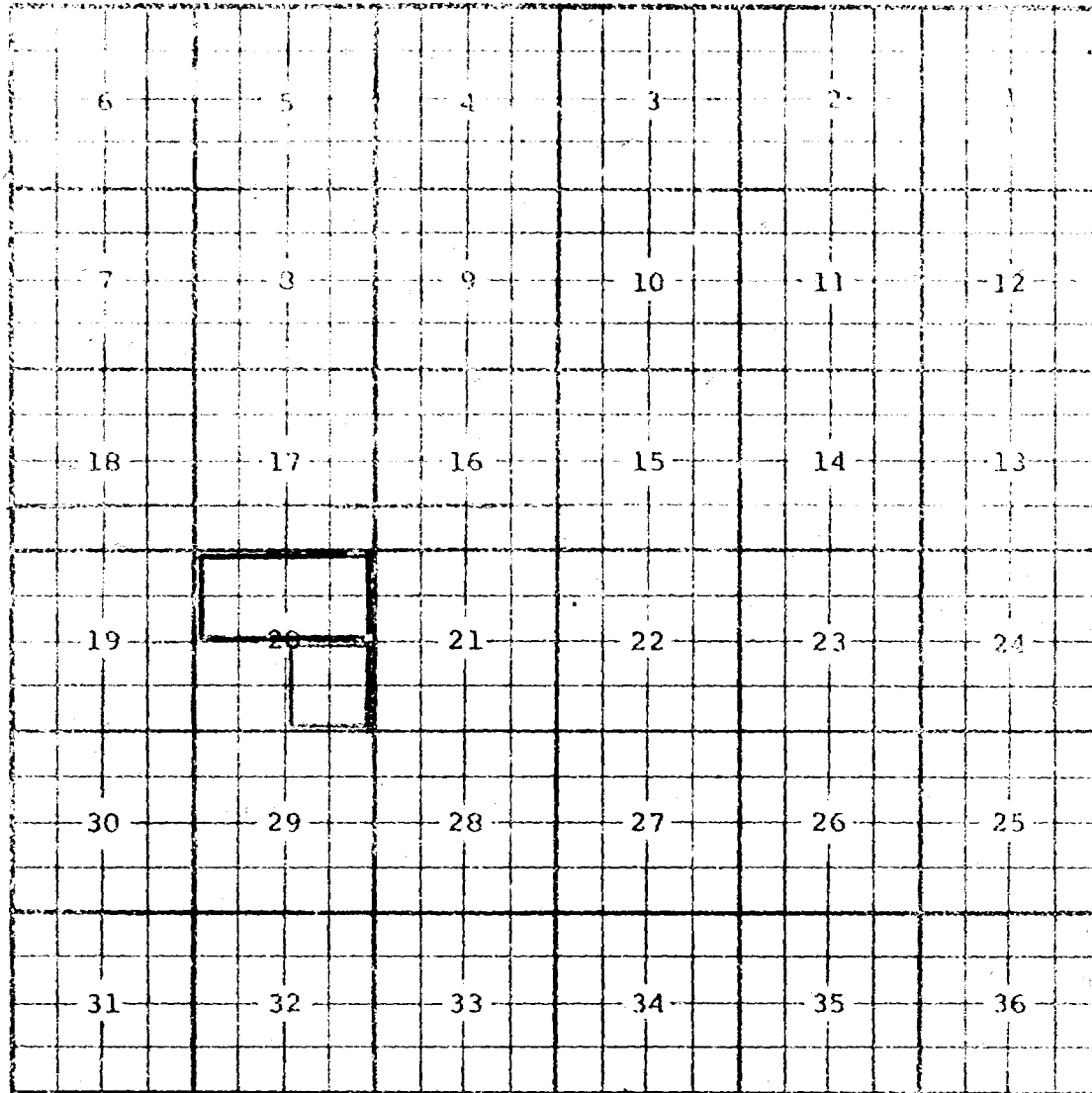
Proposed extension outlined in blue.

Section 12: E/2

CASE NO. 6499(cc) EXTENSION OF AN EXISTING OIL POOL

COUNTY ROOSEVELT POOL SOUTH PRAIRIE-WOLFCAMP

TOWNSHIP 8 South RANGE 36 East NMM



PURPOSE: One completed oil well capable of producing.

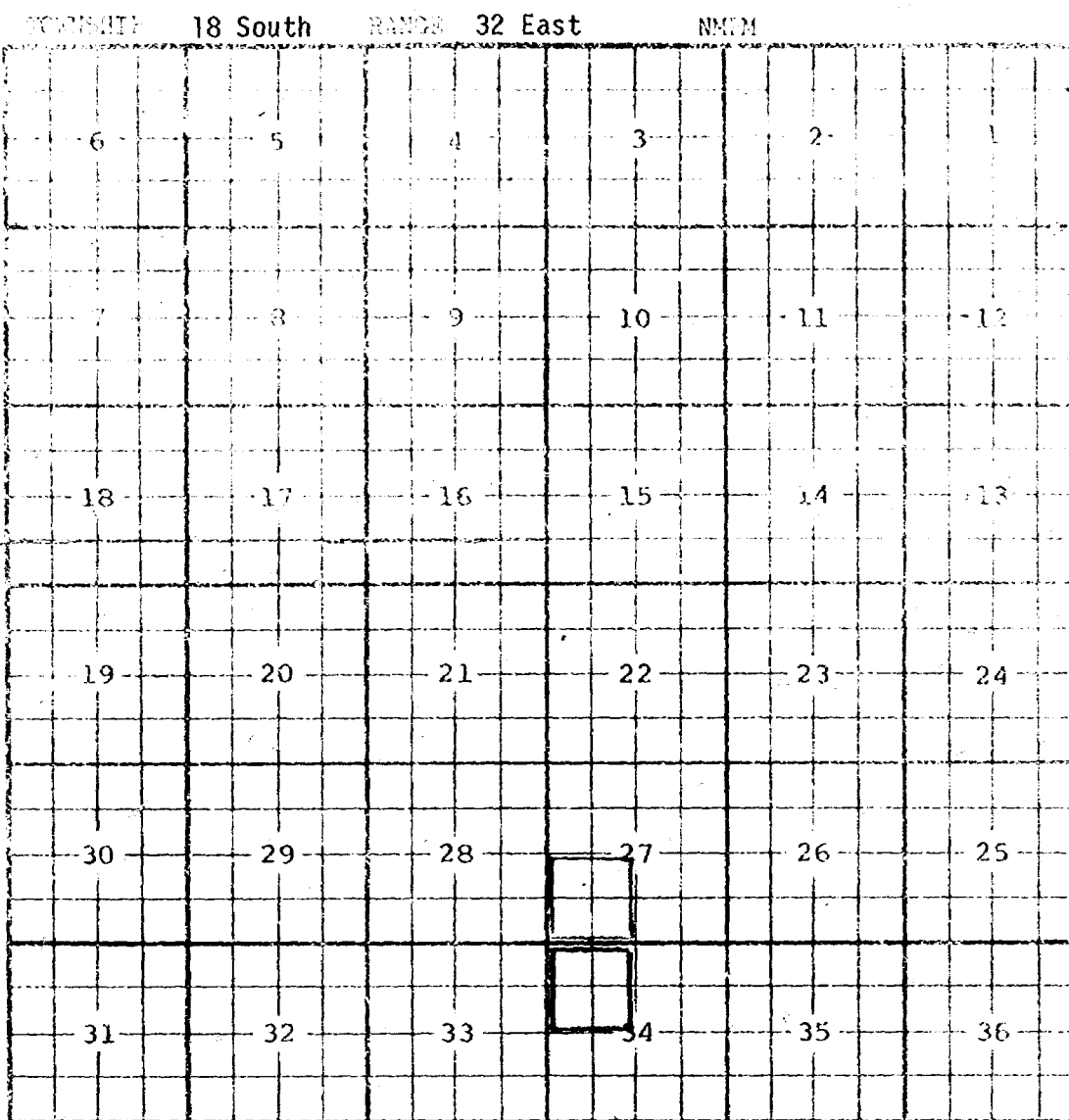
American Petrofina Company of Texas Federal "C" Well #1-G in Section 20, T8S, R36E, completed December 15, 1978, in the WolfCamp formation.

Top of perfs 8990 feet.

Pool boundary outlined in red.

Proposed pool extension outlined in green. SECTION 20: N/2

COUNTY LEA RANGE 32 East T18S R32E QUERECHO PLAINS BONE SPRINGS



PURPOSE: One completed oil well capable of producing.
Petroleum Development Corporation McKay West Federal Well #1-F in Section 34,
T18S, R32E, completed July 11, 1975, in the Bone Springs formation.
Top of perforations 8788 feet.

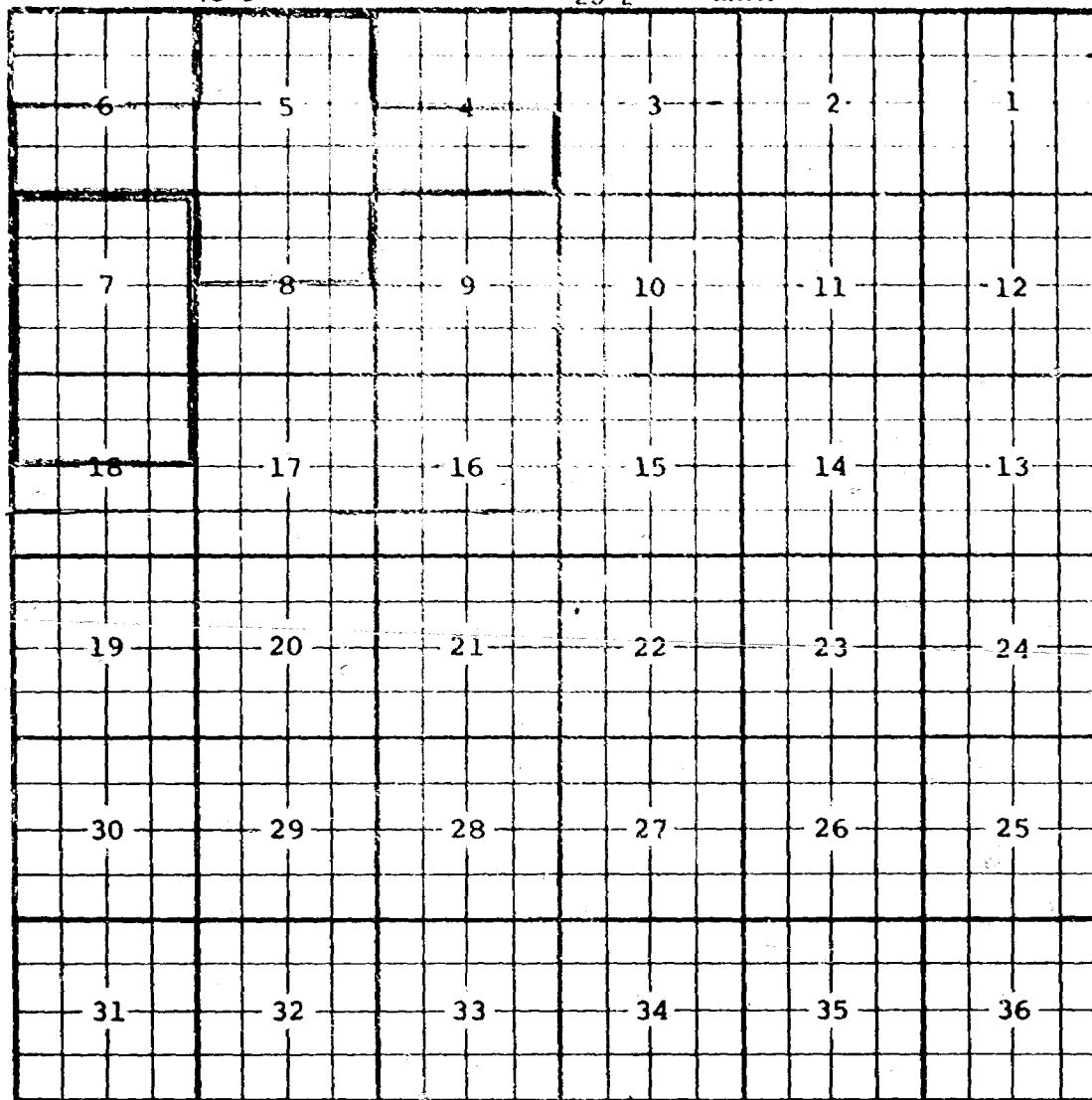
Pool boundary outlined in red.

Proposed pool extension outlined in green. SECTION 34: NW/4

CASE NO. 6499 (ee) EXTENSION OF AN EXISTING GAS POOL

COUNTY Eddy POOL Richard Knob Atoka - Morrow Gas

TOWNSHIP 18 S RANGE 25 E NMFM



Purpose: One completed gas well capable of producing.

Operator Lease #&Ut. S.T.R. Comp. Form. TOP
Yates Petr. Corp. Gulf KC St. Com. 1-C 18-18-25 1-11-79 Morrow 8365

Pool boundary outlined in red.

Proposed extension outlined in blue.

Section 7: ALL

Section 18: N/2

CASE NO. 6499 (ff) EXTENSION OF AN EXISTING ASSOCIATED POOL

COUNTY Chaves

POOL

Round Tank - Queen Assoc.

TOWNSHIP 15 S RANGE 29 E NMFM

6	5	4	3	2	1
7	8	9	10	11	12
18	17	16	15	14	13
19	20	21	22	23	24
30	29	28	27	26	25
31	32	33	34	35	36

Purpose: One completed oil well capable of producing.

Operator	Lease	#&Ut.	S.T.R.	Comp.	Form.	TOP
Elk Oil Co.	Christine Fed.	3-B	30-15-29	11-1-78	Queen	1515

Pool boundary outlined in red.

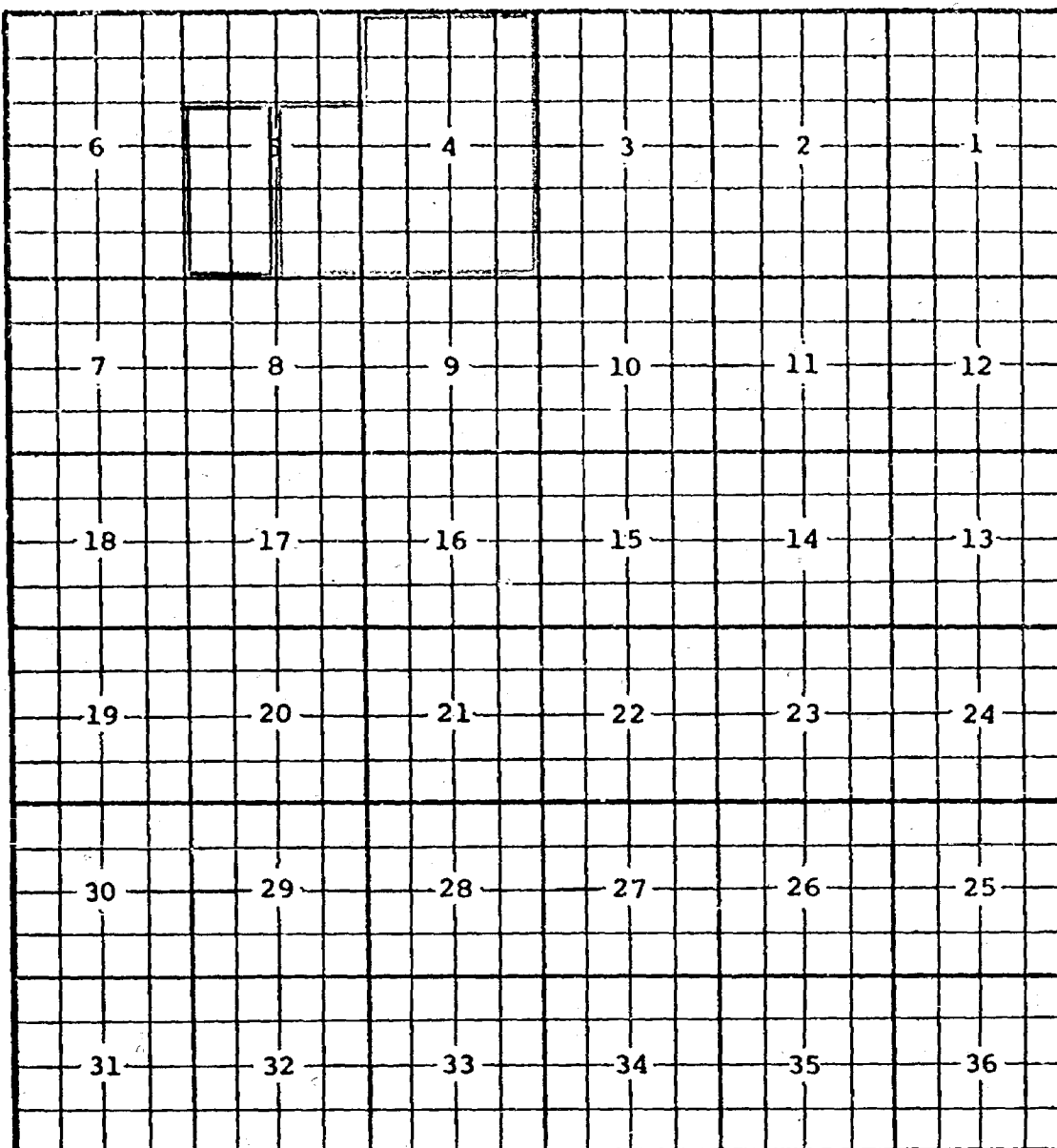
Proposed extension outlined in blue.

Section 30: NE/4

CASE NO. 6499 (99) EXTENSION OF AN EXISTING GAS POOL

COUNTY LEA POOL SOUTH SALT LAKE-MORROW GAS

TOWNSHIP 21 South RANGE 32 NMPM



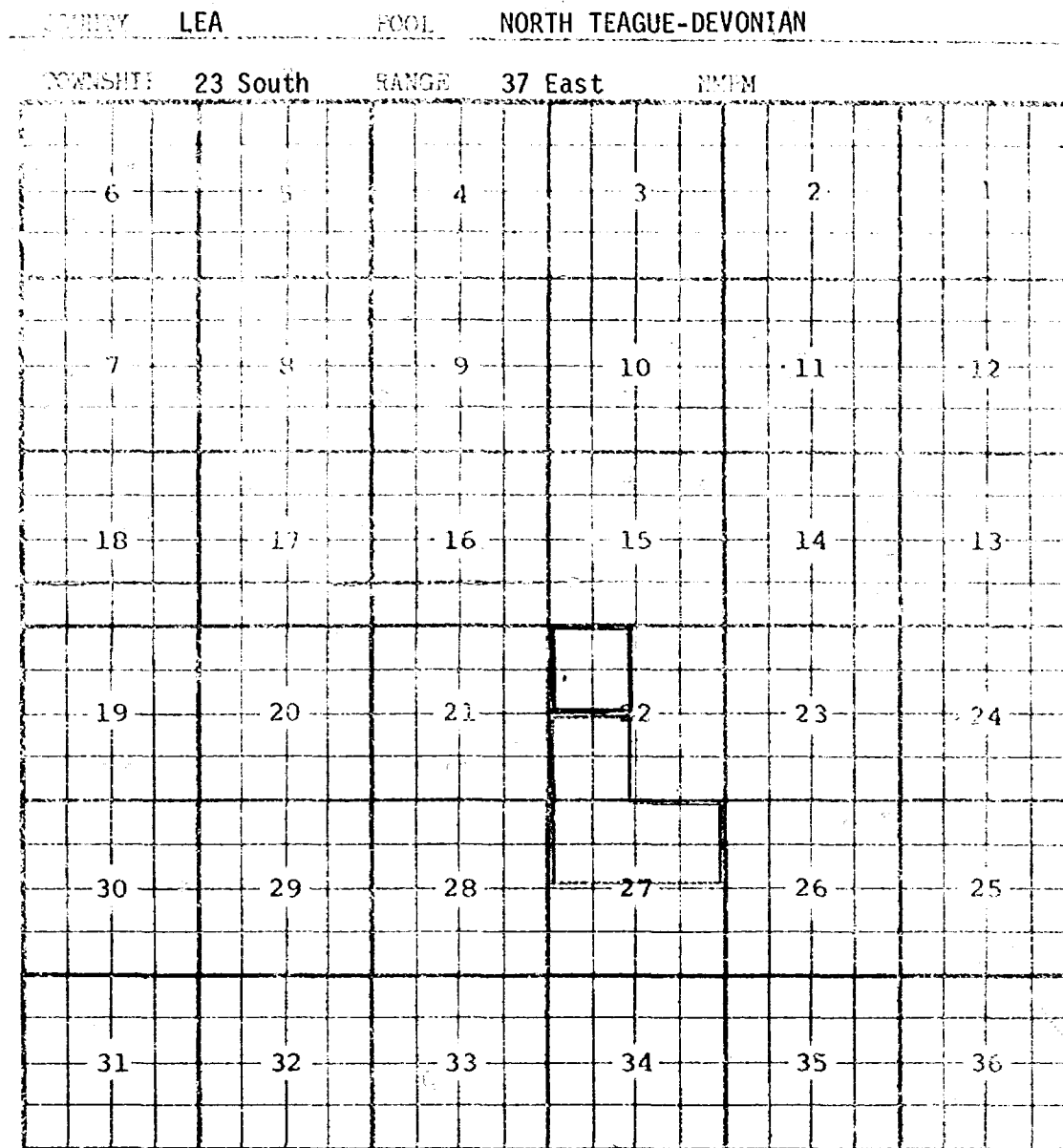
PURPOSE: One completed gas well capable of producing.

Grace Petroleum Corporation New Mexico "F" Federal Com Well #1-K in
Section 5, T21S, R32E, completed October 30, 1978, in the Morrow formation.

Top of perforations 13,803 feet.

Pool boundary outlined in red.

Proposed pool extension outlined in green. SECTION 5: Lots 11,12,13 & 14
and SW/4



PURPOSE: One completed oil well capable of producing.

Gulf Oil Corporation C. E. LaMunyon Well #47-E in Section 22, T23S, R37E, completed January 1, 1979, in the Devonian formation. Top of perms 7317'.

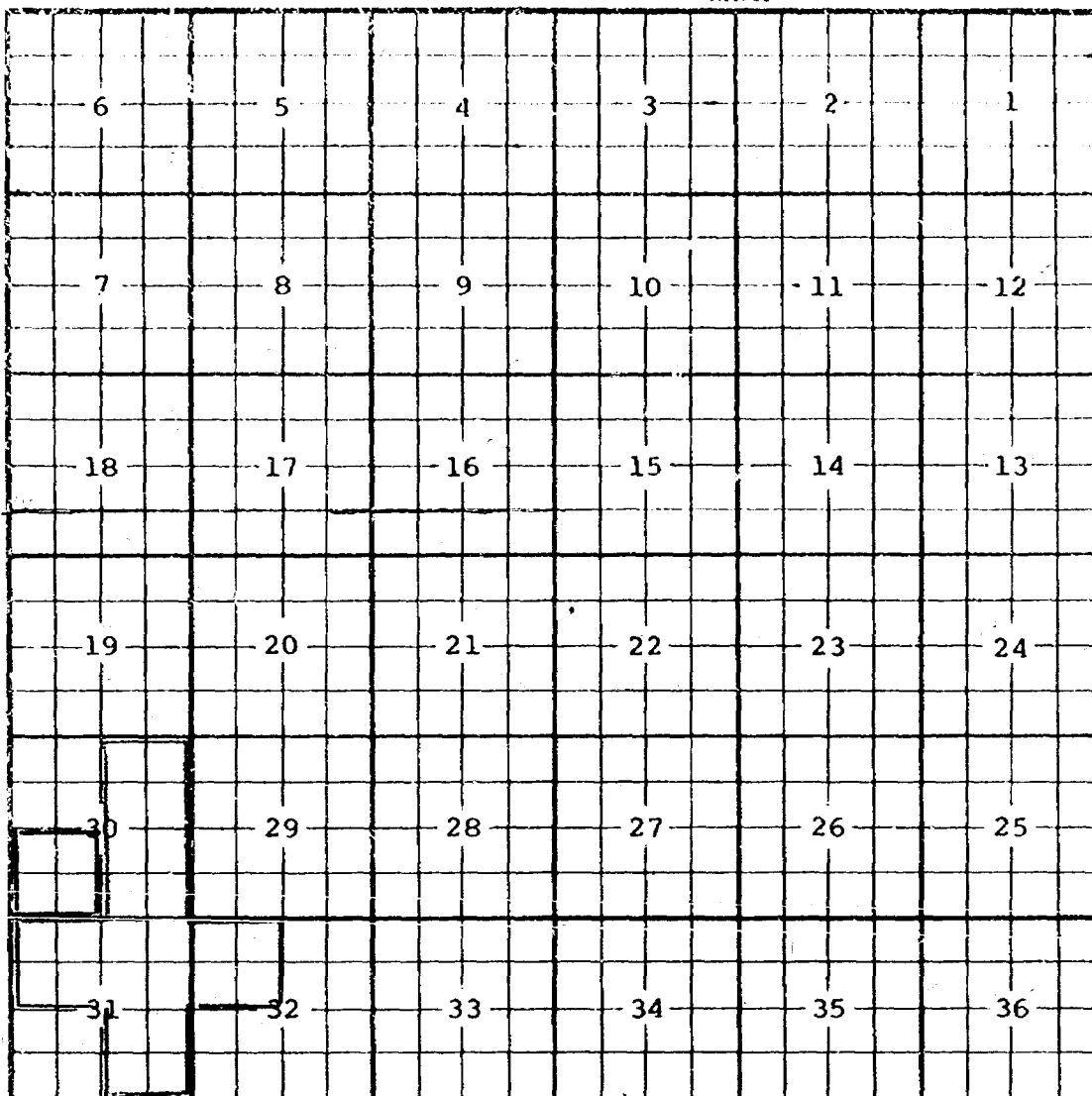
Pool boundary outlined in red.

Proposed pool extension outlined in green. SECTION 22: NW/4

CASE NO. 6499 (ii) EXTENSION OF AN EXISTING OIL POOL

COUNTY Roosevelt POOL TOMAHAWK-SAN ANDRES

TOWNSHIP 7 South RANGE 32 East NMFM



PURPOSE: One completed oil well capable of producing.

Sundance Oil Company Cone Federal Well #6-M in Section 30, T7S, R32E, completed November 25, 1978, in the San Andres formation. Top of perfs 4096 feet.

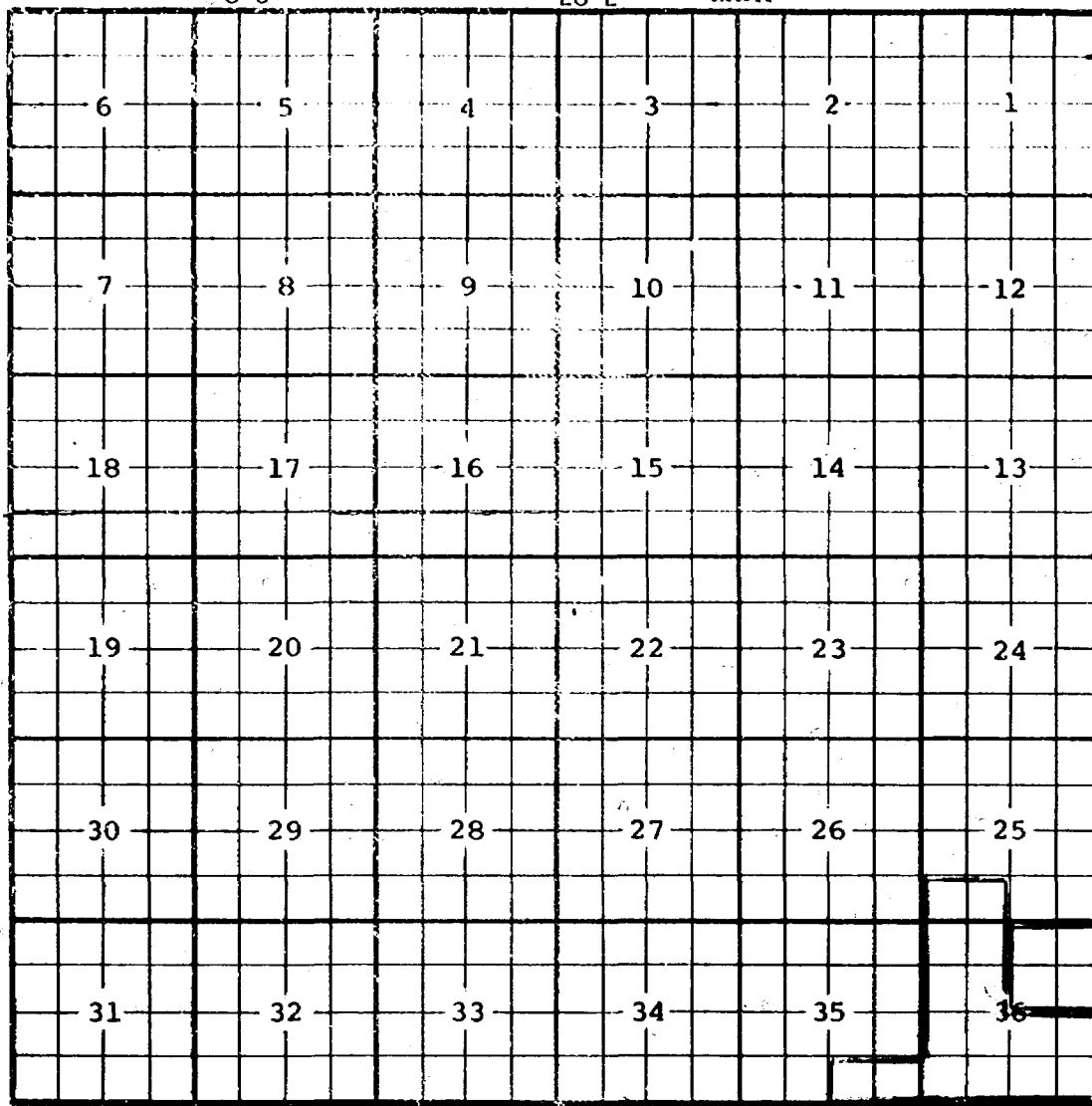
Pool boundary outlined in red.

Proposed pool extension outlined in green. SECTION 30: SW/4

CASE NO. 6499 (jj) EXTENSION OF AN EXISTING ASSOCIATED POOL

COUNTY Chaves POOL Twin Lakes - San Andres Assoc.

TOWNSHIP 8 S RANGE 28 E NMFM



Purpose: Two completed oil wells capable of producing.

Operator Lease #&Ut. S.T.R. Comp. Form. TOP

Stevens Oil Co. Citgo St. 4-G 36-8-28 10-22-78 SA 2581

" " " Citgo A St. 4-B 36-8-28 1-10-79 SA 2589

Pool boundary outlined in red.

Proposed extension outlined in blue.

Section 36: NE/4

CASE NO. 6499 (a) CREATION OF A NEW GAS POOL

COUNTY Eddy POOL Antelope Sink - Morrow Gas

TOWNSHIP 18 S RANGE 24 E NMPM

6	5	4	3	2	1
7	8	9	10	11	12
18	17	16	15	14	13
19	20	21	22	23	24
30	29	28	27	26	25
31	32	33	34	35	36

Purpose: One completed gas well capable of producing.

Disc. well: Maddox Energy Corp. State 32 #1-I 32-18-24

Comp.: 5-8-78 through Morrow perfs 8329-8510'

Proposed pool boundary outlined in blue.

Section 32: E/2

CASE NO. 6499 (b) CREATION OF A NEW GAS POOL

COUNTY Eddy

POOL

Baldrige Canyon - Morrow Gas

TOWNSHIP 24 S

RANGE

24 E

NMIM

6	5	4	3	2	1
7	8	9	10	11	12
18	17	16	15	14	13
19	20	21	22	23	24
30	29	28	27	26	25
31	32	33	34	35	36

Purpose: One completed gas well capable of producing.

Disc. well: W.A.Moncrief, Jr. Baldrige Canyon Com. #1-G 13-24-24

Comp.: 9-13-78 through Morrow perms 10789-807'.

Proposed pool boundary outlined in blue.

Section 13: E/2

COUNTY Eddy POOL Burton Flat - Delaware

COUNTY

Eddy

POOL

Burton Flat - Delaware

TOWNSHIP

20 S

RANGE

28 F

104174

6	5	4	3	2	1
7	8	9	10	11	12
18	17	16	15	14	13
19	20	21	22	23	24
30	29	28	27	26	25
31	32	33	34	35	36

Disc. well: Yates Petr. Corp. Stonewall EP State #3-N 19-20-28

Comp.: 10-17-77 through Delaware perfs 4369-99'

Proposed pool boundary outlined in blue.

Section 19: SW/4

COUNTY LEA POOL EAST CROSSROADS-SAN ANDRES

TOWNSHIP 10 South						RANGE 36 East						NMM					
6		5		4		3		2		1							
7		8		9		10		11		12							
18		17		16		15		14		13							
19		20		21		22		23		24							
30		29		28		27		26		25							
31		32		33		34		35		36							

PURPOSE: Three completed oil wells capable of producing.DISCOVERY WELL: MGF Oil Corporation Santa Fe Railway #1-A in 13-10-36.
Completed Nov. 9, 1978, in the San Andres formation. Top of perfs 4942 feet.MGF Oil Corporation Thompson #1-A in 23-10-36. Completed Nov. 20, 1978,
in the San Andres formation. Top of perfs 4960 feet.

Proposed pool boundary outlined in red. SECTION 13: NE/4 and S/2

Addition ----- SECTION 14: SE/4

Addition ----- SECTION 23: NE/4

COUNTY LEA

POOL

EAST CORSSROADS-SAN ANDRES

TOWNSHIP 10 South

RANGE 37 East

MEM

6	5	4	3	2	1
7	8	9	10	11	12
18	17	16	15	14	13
19	20	21	22	23	24
30	29	28	27	26	25
31	32	33	34	35	36

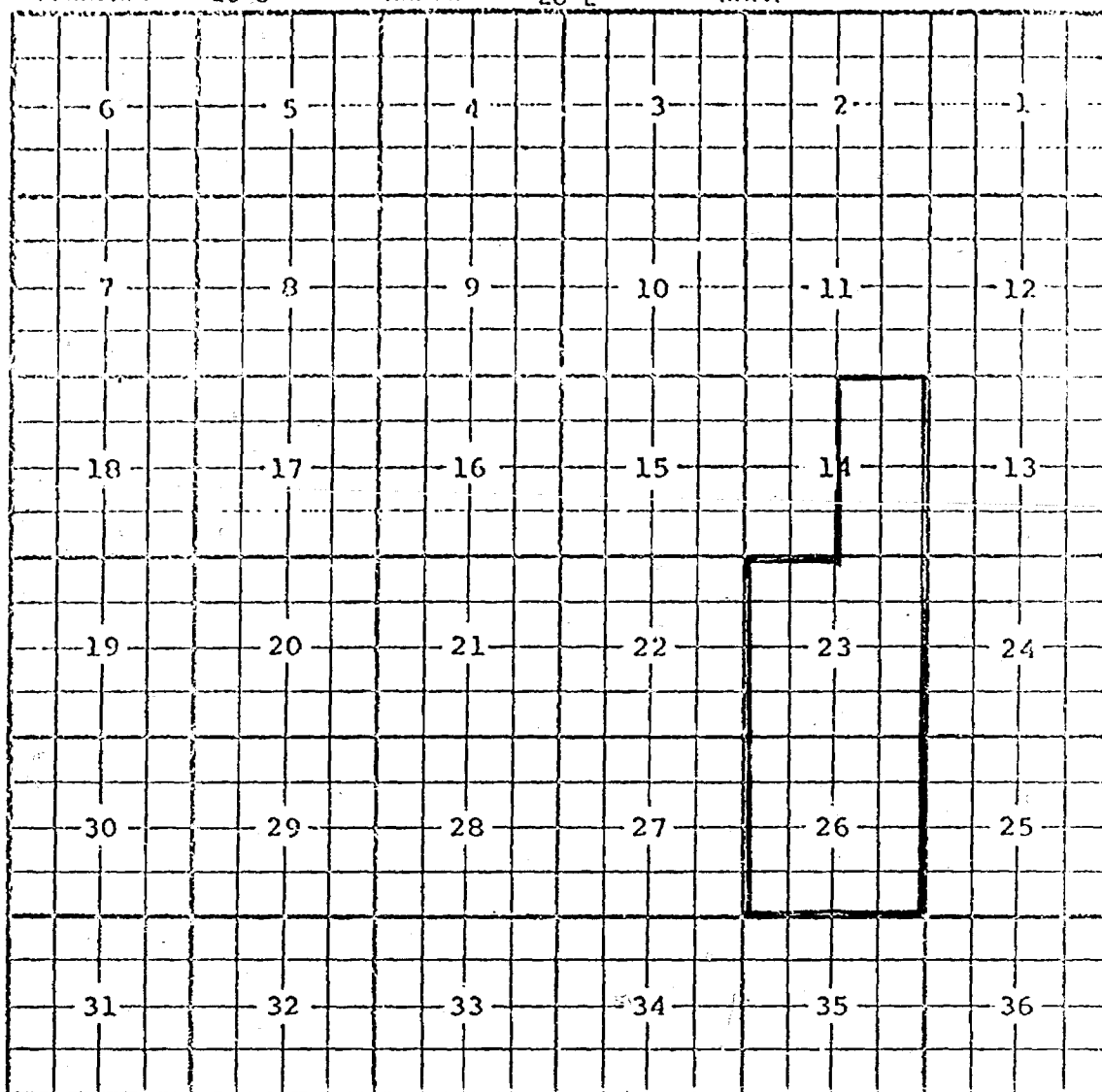
Tipperary Oil & Gas Corp. Wiser State Well #1-C in 18-10-37. Completed February 4, 1979, in the San Andres formation. Top of perfs 4938 feet.

Addition --- Proposed pool boundary outlined in red. SECTION 18: NW/4

CASE NO. 6499 (e) CREATION OF A NEW GAS POOL

COUNTY Eddy POOL South Culebra Bluff - Atoka Gas

TOWNSHIP 23 S RANGE 28 E NMIM



Purpose: Five completed gas wells capable of producing.

Disc. well: Delta Drilg. Co. S. Culebra Bluff Ut. #1-G 23-23-28

Comp.: 10-16-78 from open hole 10750-879'.

Proposed pool boundary outlined in blue.

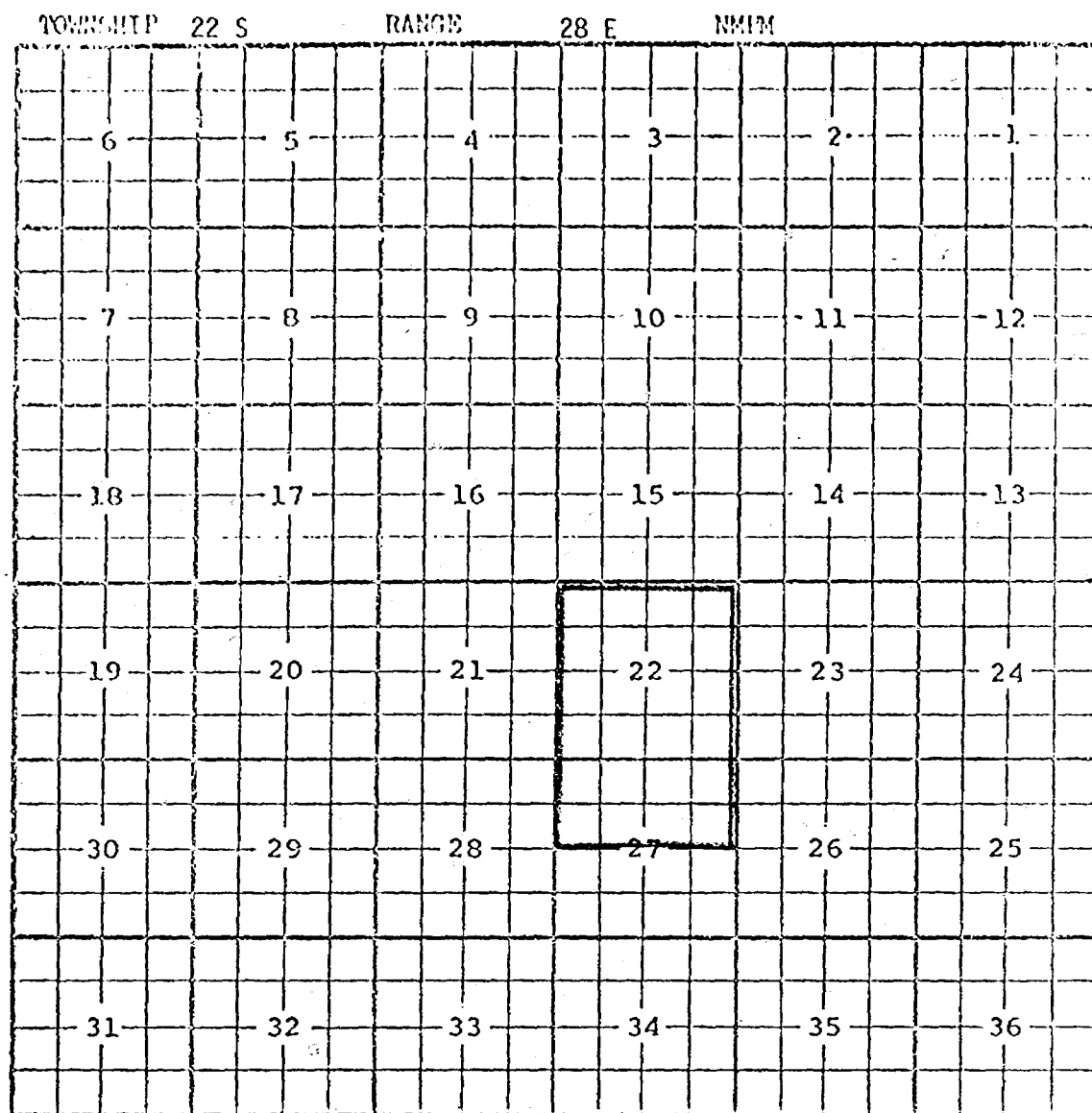
Section 14: E/2

Section 23: ALL

Section 26: ALL

CASE NO. 6499 (F) CREATION OF A NEW GAS POOL

COUNTY Eddy POOL Dublin Ranch - Morrow Gas



Purpose: Two completed gas wells capable of producing.

Disc. well: J.C. Barnes Oil Co. Big Chief Com. #1-F 22-22-28

Comp.: 8-9-78 through Morrow perfs 12150-671'.

Proposed pool boundary outlined in blue.

Section 22: ALL

Section 27: N/2

CASE NO. 6499 (g) CREATION OF A NEW GAS POOL

COUNTY	Eddy	POOL	Gardner Draw - Morrow Gas
--------	------	------	---------------------------

TOWNSHIP 19 S RANGE 21 E NMM

A 6x6 grid with numbers 1 through 36. The numbers are arranged in a boustrophedon pattern, starting from the top right (1) and ending at the bottom left (36). An L-shaped region is highlighted with a thick black border, consisting of the cells containing numbers 17, 18, 19, and 20.

Purpose: Three completed gas wells capable of producing.

Disc. well: Phoenix Resources Co. Gardner Draw Ut. #1-C 20-19-21

Comp.: 5-18-78 through Morrow perfs 7018-7188'.

Proposed pool boundary outlined in blue.

Section 17: W/2

Section 19: N/2

Section 20: N/2

CASE NO. 6499 (h) CREATION OF A NEW GAS POOL

COUNTY Chaves POOL Jubilee - Pennsylvanian Gas

TOWNSHIP			10. S	RANGE			29 E	NMM		
6	5	4	3	2	1					
7	8	9	10	11	12					
18	17	16	15	14	13					
19	20	21	22	23	24					
30	29	28	27	26	25					
31	32	33	34	35	36					

Purpose: One completed gas well capable of producing.

Disc. well: Tom L. Ingram Jubilee #1-E 28-10-29

Comp. 8-18-77 through Penn. perfs 8380-87'.

Proposed pool boundary outlined in blue.

Section 28: W/2

CASE NO. 6499 (i) CREATION OF A NEW GAS POOL

COUNTY LEA POOL KING-MISSISSIPPIAN GAS
TOWNSHIP 13 South RANGE 37 East NMM

6	5	4	3	2	1
7	8	9	10	11	12
18	17	16	15	14	13
19	20	21	22	23	24
30	29	28	27	26	25
31	32	33	34	35	36

PURPOSE: One completed gas well capable of producing.

DISCOVERY WELL: Cabot Corporation J.L. Reed Well #1-H in 35-13-37.

Completed July 17, 1978, in the Mississippian formation. Top of perfs 11,421 feet.

Proposed pool boundary outlined in red. SECTION 35: NE/4

CASE NO. 6499 (J) CREATION OF A NEW GAS POOL

COUNTY Chaves

POOL

Lone Wolf - Atoka Gas

TOWNSHIP

12 S

RANGE

29 E

NMIM

6	5	4	3	2	1
7	8	9	10	11	12
18	17	16	15	14	13
19	20	21	22	23	24
30	29	28	27	26	25
31	32	33	34	35	36

Purpose: One completed gas well capable of producing.

Disc. well: Depco, Inc. Sundance A Fed. #1-J 25-12-29

Comp.: 7-17-78 through Atoka perfs 8886-98'.

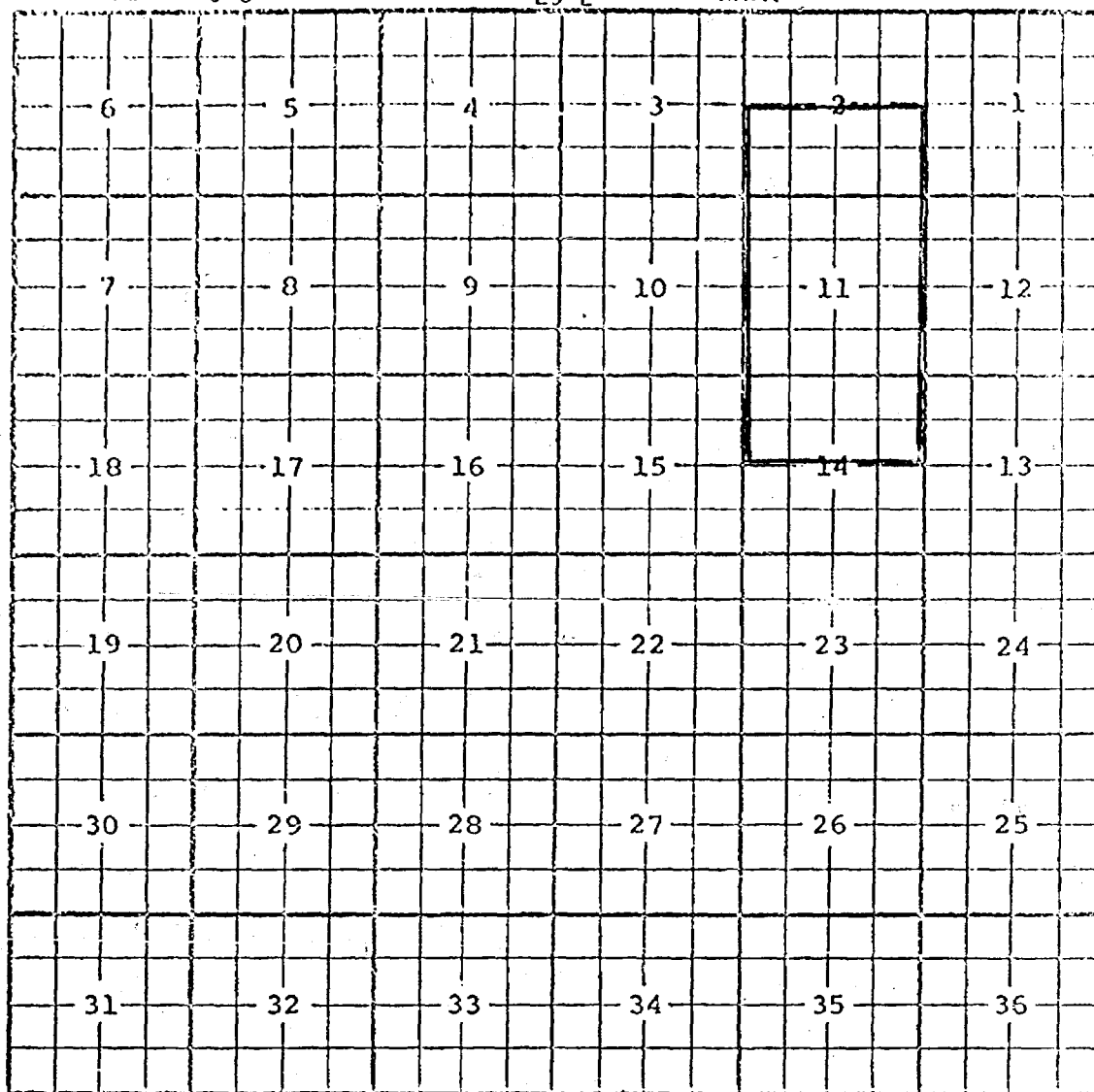
Proposed pool boundary outlined in blue.

Section 25: S/2

CASE NO. 6499 (k) CREATION OF A NEW GAS POOL

COUNTY Chaves POOL Lost Lake - Strawn Gas

TOWNSHIP 9 S RANGE 29 E NE1/4



Purpose: Four completed gas wells capable of producing.

Disc. well: Texas Oil & Gas Corp. O'Brien #1-I 11-9-29

Comp.: 5-27-77 through Strawn perms 8708-20'.

Proposed pool boundary outlined in blue.

Section 2: S/2

Section 11: ALL

Section 14: N/2

CASE NO. 6499 (1) CREATION OF A NEW GAS POOL

COUNTY LEA POOL WEST MESCALERO-MORROW GAS

TOWNSHIP 10 South RANGE 32 East NMIM

6	5	4	3	2	1
7	8	9	10	11	12
18	17	16	15	14	13
19	20	21	22	23	24
30	29	28	27	26	25
31	32	33	34	35	36

PURPOSE: One completed gas well capable of producing.

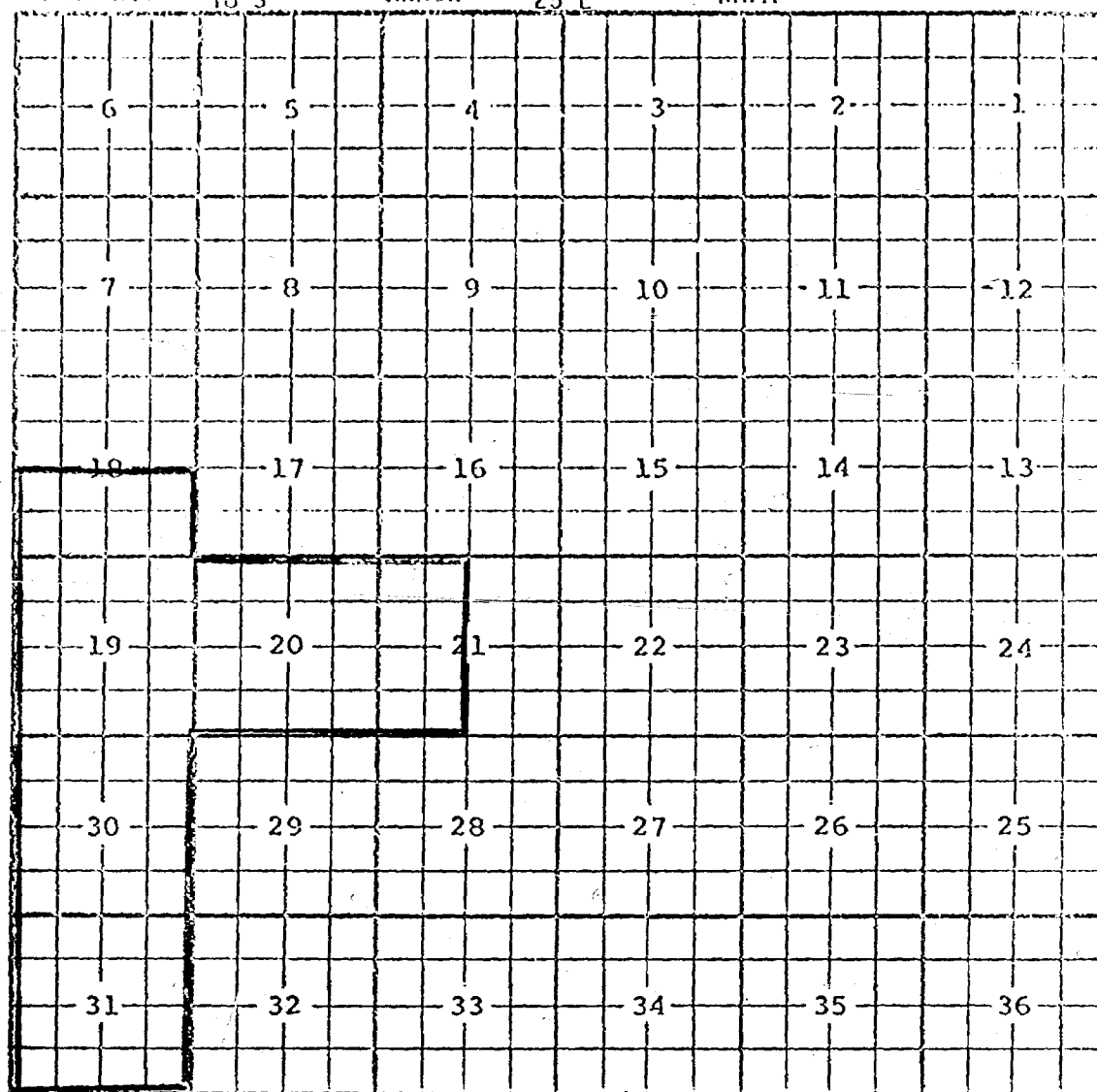
DISCOVERY WELL: Natomas North America, Inc. New Mexico State Well #1-M in 19-10-32. Completed July 11, 1978, in the Morrow formation. Top of perforations 10,756 feet.

Proposed pool boundary outlined in red. SECTION 19: W/2

CASE NO. 6499 (m) CREATION OF A NEW GAS POOL

COUNTY Eddy POOL Penasco Draw - Permo-Penn Gas

TOWNSHIP 18 S RANGE 25 E NMIM



Purpose: Five completed gas wells capable of producing.

Disc. well: Yates Petr. Corp. La Cama Com. #1-F 20-18-25

Comp.: 10-24-77 thru Upper Penn perfs 6919-54'.

Proposed pool boundary outlined in blue.

Section 18: S/2

Section 19: ALL

Section 20: ALL

Section 21: W/2

Section 30: ALL

Section 31: ALL

CASE No. 6499 (n) CREATION OF A NEW GAS POOL

COUNTY Eddy POOL Siegreest Draw - Morrow Gas

TOWNSHIP 19 S RANGE 24 E NMM

6	5	4	3	2	1
7	8	9	10	11	12
18	17	16	15	14	13
19	20	21	22	23	24
30	29	28	27	26	25
31	32	33	34	35	36

Purpose: One completed gas well capable of producing.

Disc. well: Yates Petr. Corp. Siegreest JS St. Com. #1-C 30-19-24

Comp.: 7-28-78 through Morrow perms 8435-8462'.

Proposed pool boundary outlined in blue.

Section 30: N/2

CASE NO. 6499 (c) CREATION OF A NEW GAS POOL

COUNTY Eddy

POOL.

POOL. North Turkey Track - Atoka Gas

TO: DIRECTOR

19 S

RANGE

29 E

NMIM

A 6x6 grid with numbers 1 through 36. The numbers are arranged in a boustrophedon pattern, starting from the top right (1) and moving left, then down to the next row and moving right, and so on. The top-left 2x2 area of the grid is highlighted with a thick black border. The numbers in this highlighted area are 6, 5, 4, and 3. The rest of the grid contains numbers 2 through 36 in the same boustrophedon sequence.

Purpose: One completed gas well capable of producing.

Disc. well: Amoco Prod. Co. State ER Com. #1-G 6-19-29

Comp.: 12-11-77 through Atoka perfs 10568-579'.

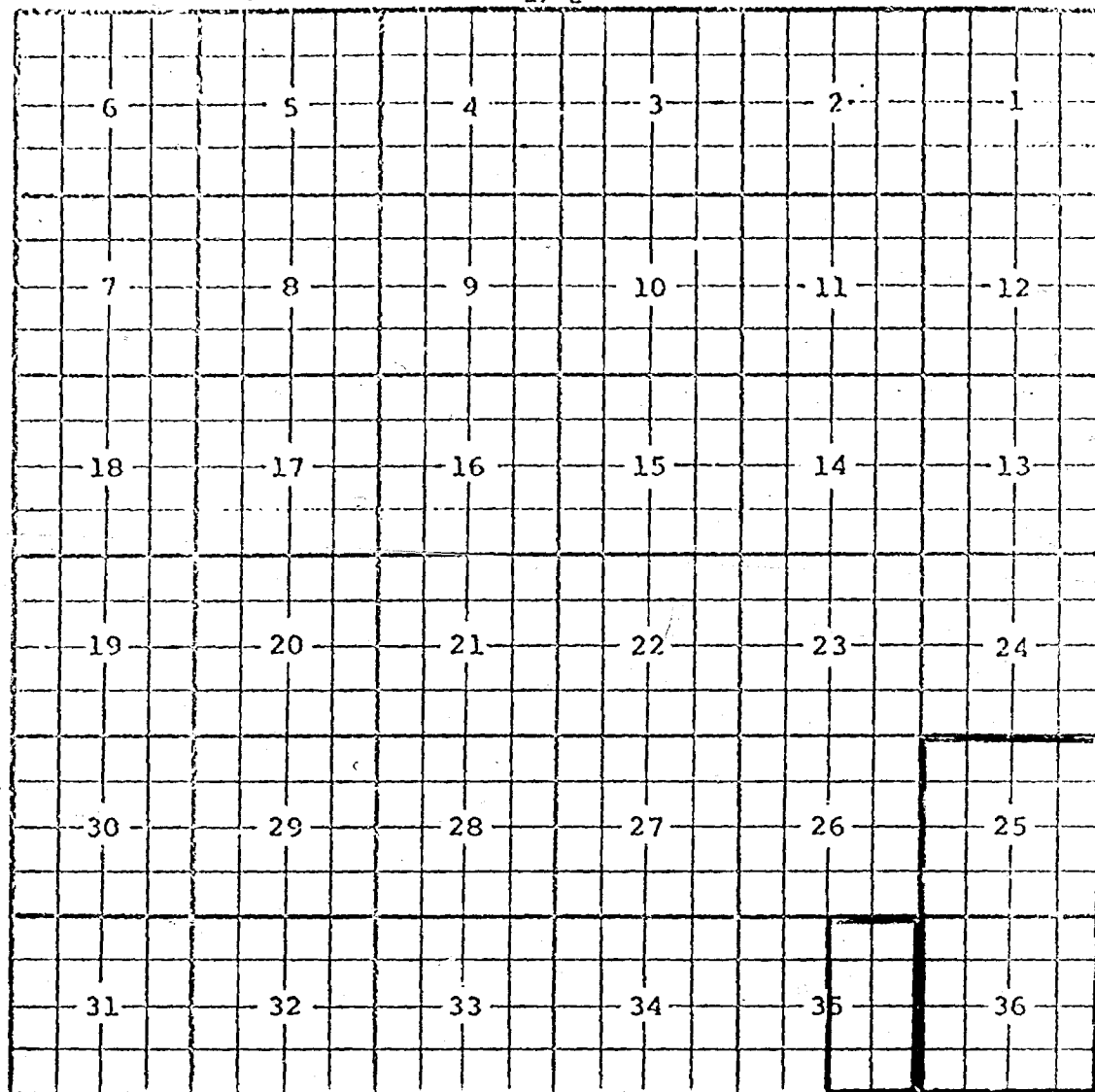
Proposed pool boundary outlined in blue.

Section 6: $N/2$

CASE NO. 6499 (p) EXTENSION OF AN EXISTING GAS POOL

COUNTY Eddy POOL Angell Ranch - Morrow Gas

TOWNSHIP 19 S RANGE 27 E NMIM



Purpose: One completed gas well capable of producing.

Operator	Lease	#&Ut.	S.T.R.	Comp.	Form.	TOP
Yates Petr. Corp.	Reddy Trigg JV Fed.	1-H	35-19-27	11-28-78	Morrow	10782

Pool boundary outlined in red.

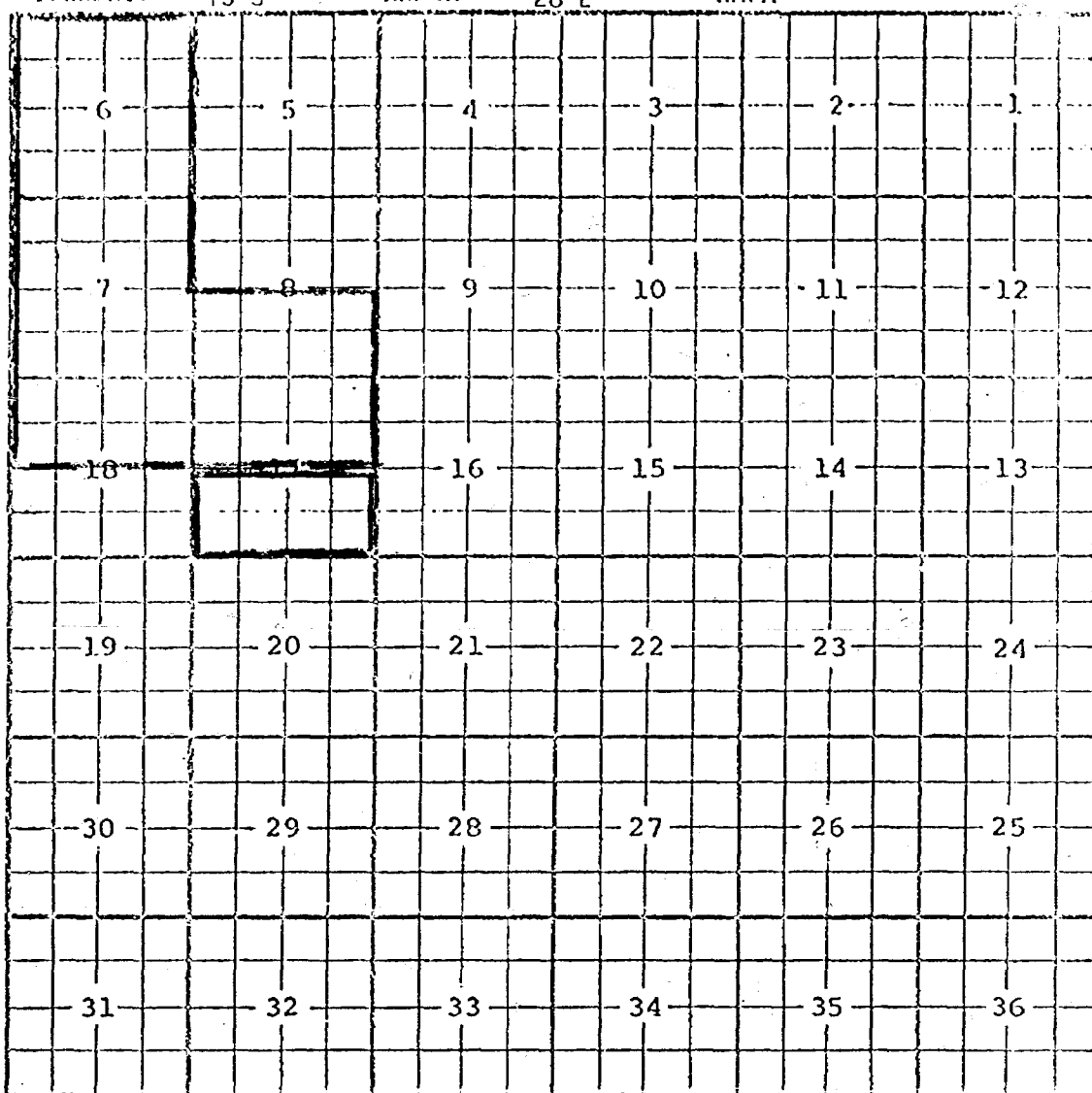
Proposed extension outlined in blue.

Section 35: E/2

CASE NO. 6499 (q) EXTENSION OF AN EXISTING GAS POOL

COUNTY Chaves POOL Buffalo Valley - Penn Gas

TOWNSHIP 15 S RANGE 28 E NMIM



Purpose: One completed gas well capable of producing.

Operator Lease #&Ut. S.T.R. Comp. Form. TOP
Depco, Inc. R&S Fed.Com. 1-L 17-15-28 10-27-78 Morrow 8936

Pool boundary outlined in red.

Proposed extension outlined in blue.

Section 17: S/2

CASE NO. 6499 (r) EXTENSION OF AN EXISTING OIL POOL

COUNTY CHAVES

POOL CATO-SAN ANDRES

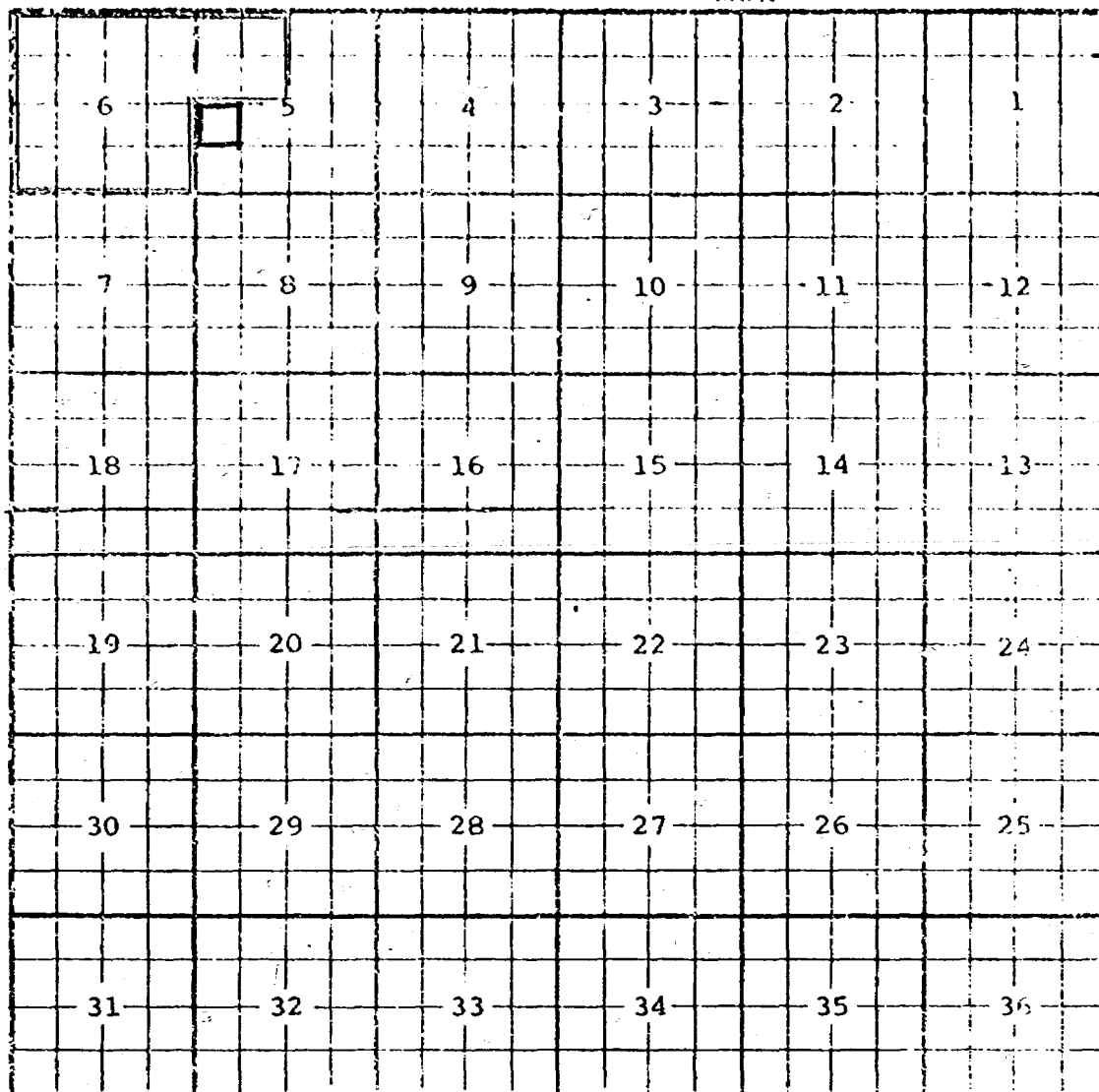
TOWNSHIP

8 South

RANGE

31 East

SECTION



PURPOSE: One completed oil well capable of producing.

Sundance Oil Company Ingram Federal Well #7-L in Section 5-8-31. Completed January 5, 1979, in the San Andres formation. Top of perfs 3758 feet.

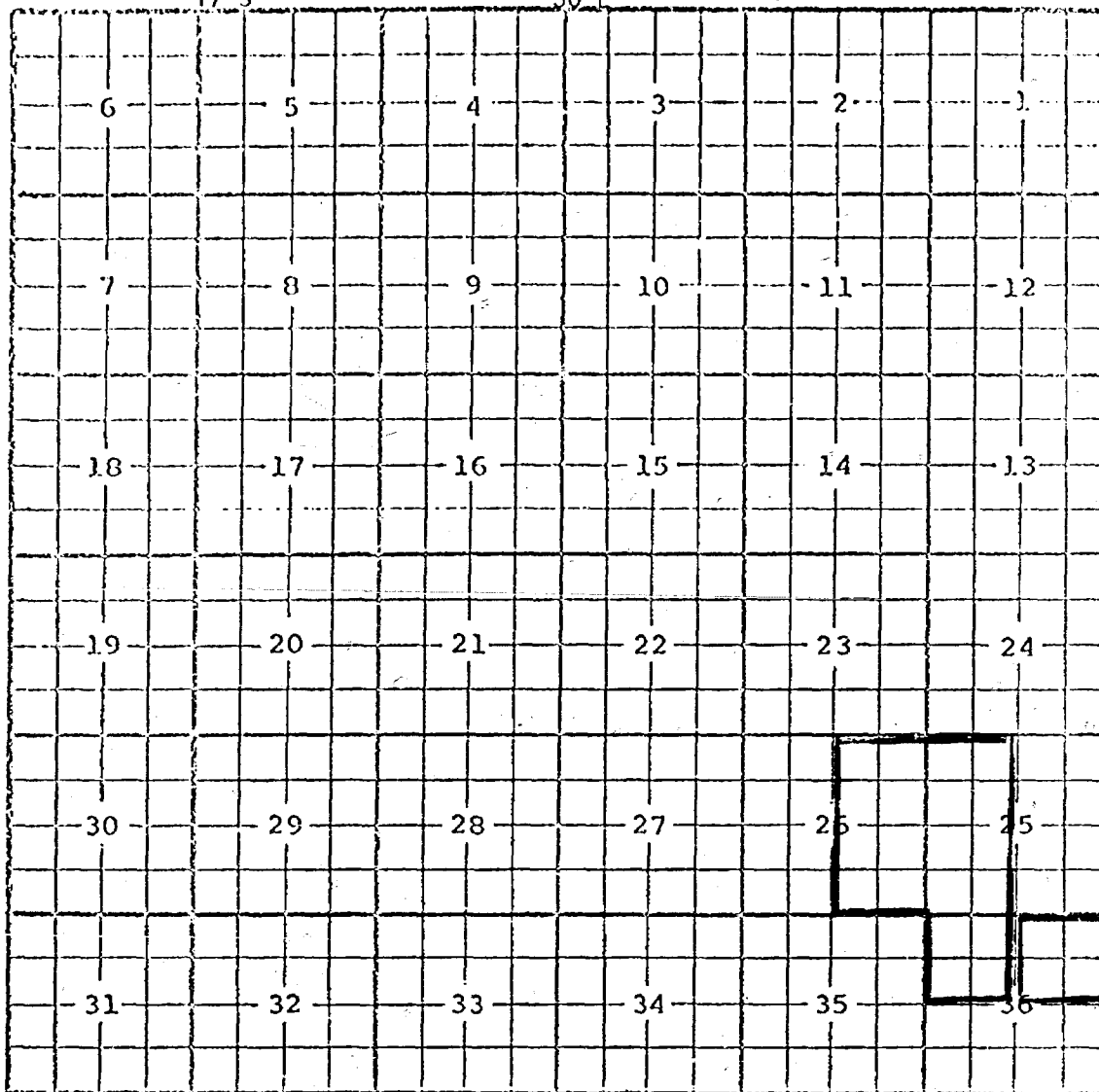
Pool boundary outlined in red.

Proposed pool extension outlined in green. SECTION 5: NW/4 SW/4

CASE NO. 6499 (s) EXTENSION OF AN EXISTING GAS POOL

COUNTY Eddy POOL Cedar Lake - Morrow Gas

TOWNSHIP 17 S RANGE 30 E 1414



Purpose: One completed gas well capable of producing.

Operator Lease #&Ut. S.T.R. Comp. Form. TOP
Anadarko Prod. Co. Power Fed. Com. 1Y-J 26-17-30 9-26-78 Morrow 11035

Pool boundary outlined in red.

Proposed extension outlined in blue.

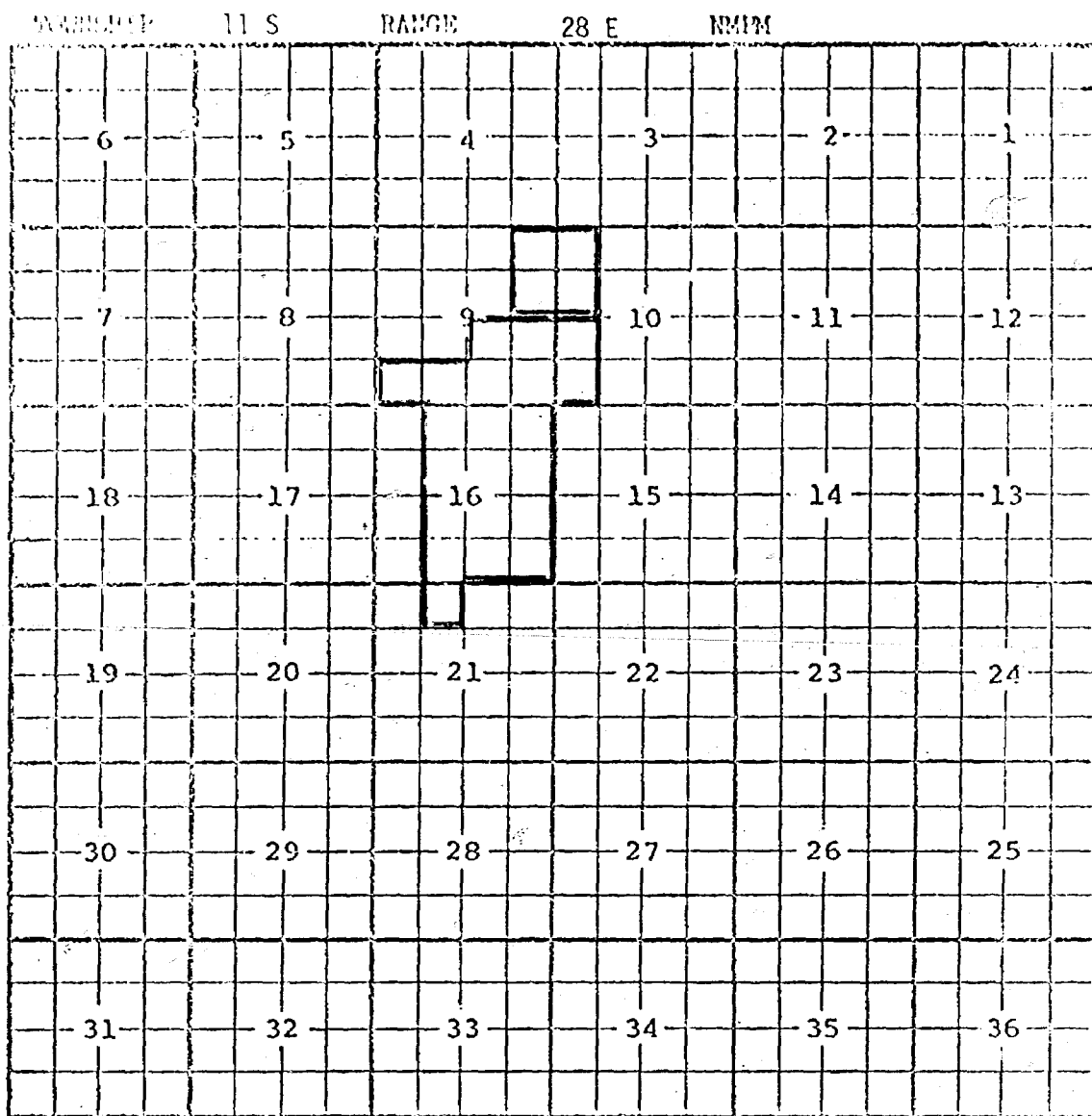
Section 25: W/2

Section 26: E/2

Section 36: NW/4

CASE NO. 6499 (t) EXTENSION OF AN EXISTING OIL POOL

COUNTY Chaves POOL East Chisum - San Andres



Purpose: One completed oil well capable of producing.

Operator Lease # & Ut. S.T.R. Comp. Form. TOP
Fred Pool Drlg. Co. White 1-E 10-11-28 9-5-78 SA 2221

Pool boundary outlined in red.

Proposed extension outlined in blue.

Section 9: E/2 NE/4

Section 10: W/2 NW/4

CASE NO. 6499 (u) EXTENSION OF AN EXISTING OIL POOL

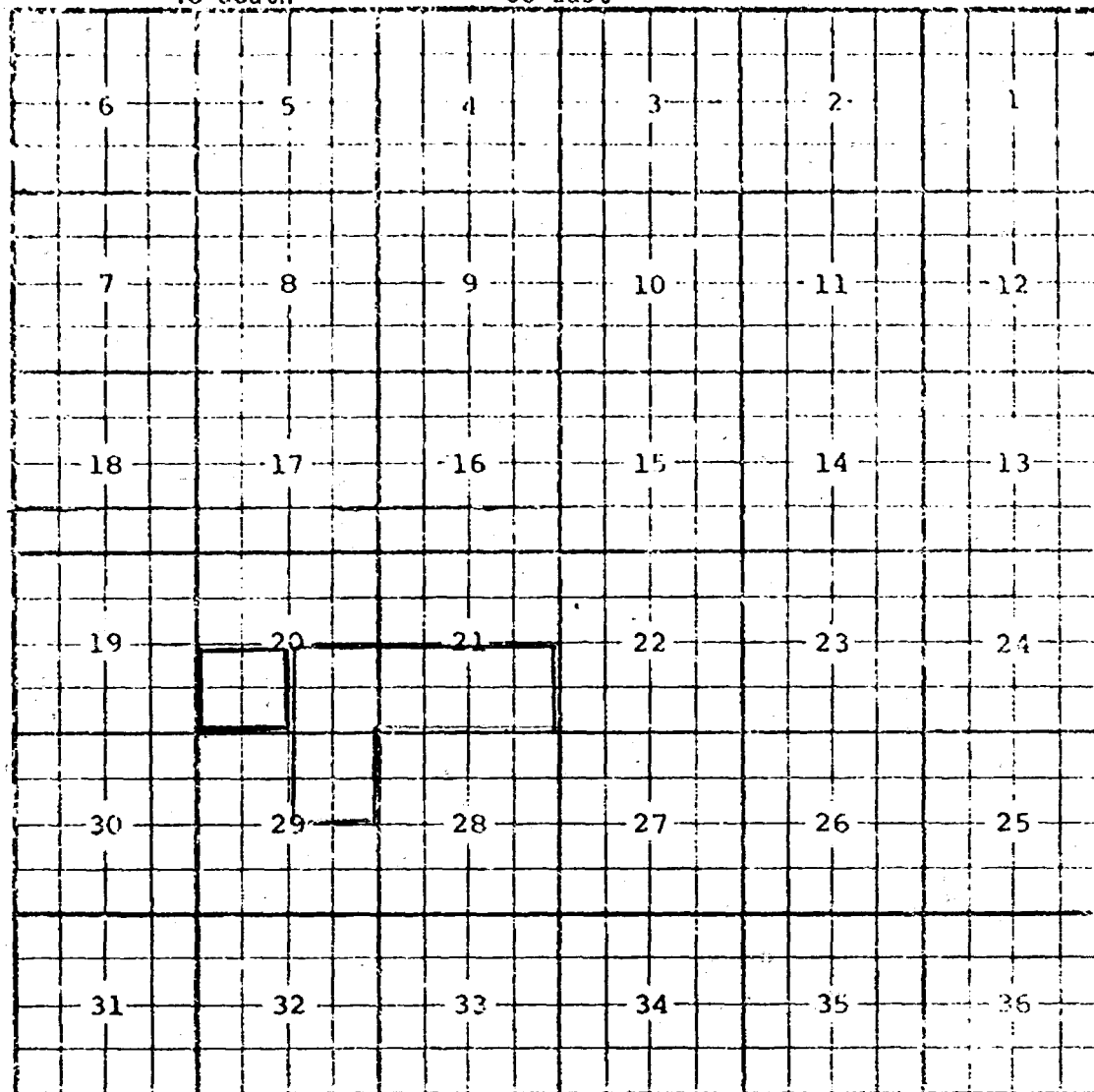
COUNTY LEA

POOL SOUTH CORBIN-WOLFCAMP

TOWNSHIP 18 South

RANGE 33 East

MM



PURPOSE: One completed oil well capable of producing.
 Petro-Lewis Corporation Corbin Federal Well #1-N in Section 20, T18S, R33E,
 completed January 25, 1979, in the Wolfcamp formation. Top of perfs 11,124'.

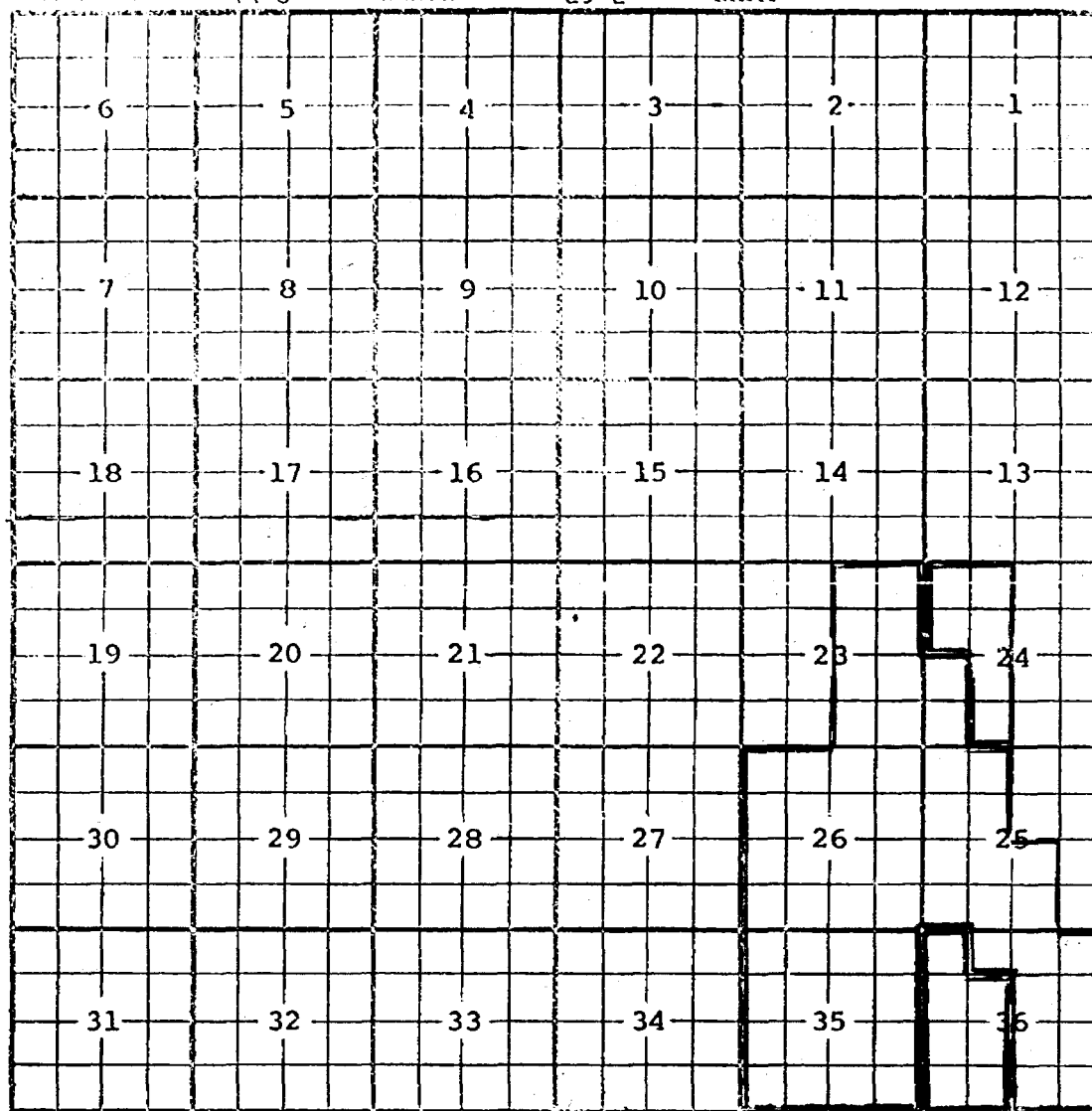
Pool boundary outlined in red.

Proposed pool extension outlined in green. SECTION 20: SW/4

CASE NO. 6499 (v) EXTENSION OF AN EXISTING ASSOCIATED POOL

COUNTY Chaves POOL Double L Queen Associated

TOWNSHIP 14 S RANGE 29 E NMPM



Purpose: Two completed oil wells capable of producing.

Operator	Lease	#&Ut.	S.T.R.	Comp.	Form	TOP
McClellan Oil Corp.	Marathon St.	1-K	24-14-29	10-5-78	Queen	1895
"	Marlisue	2-F	24-14-29	12-26-78	"	1902

Pool boundary outlined in red.

Proposed extension outlined in blue.

Section 24: NW/4, E/2 SW/4

Section 36: NW/4 NW/4, S/2 NW/4 & SW/4

COUNTY LEA POOL DRINKARD

TOWNSHIP 22 South RANGE 36 East NMM

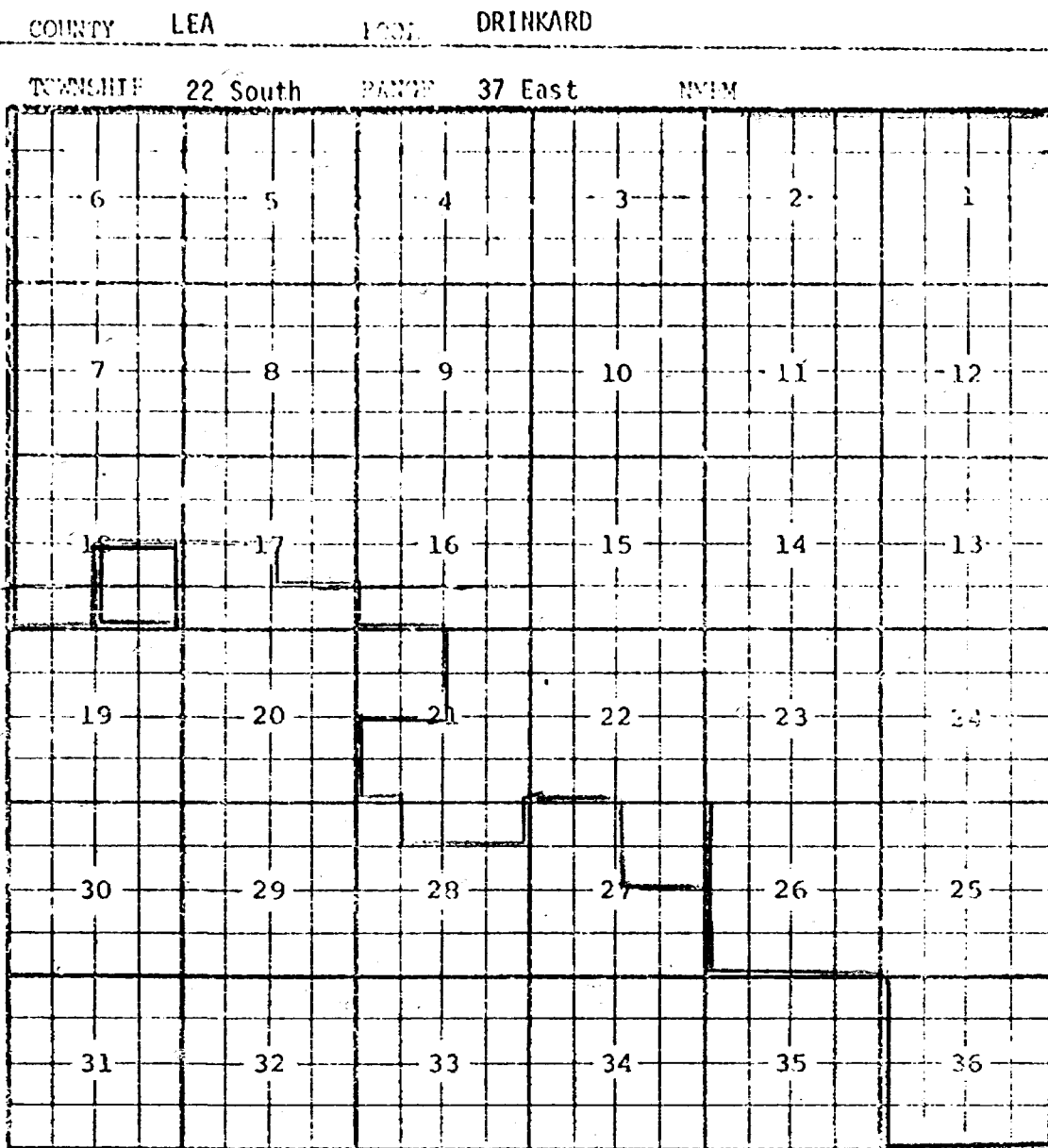
6	5	4	3	2		
7	8	9	10	11	12	
13	17	16	15	14	13	
19	20	21	22	23	24	
30	29	28	27	26	25	
31	32	33	34	35	36	

PURPOSE: Two completed oil wells capable of producing.

Atlantic Richfield Company State 157 "D" Well #9 in Section 12, T22S, R36E,
completed December 10, 1978, in the Drinkard formation. Top of perms 6490'.

Pool boundary outlined in red.

Addition---Proposed pool extension outlined in green. SECTION 12: SE/4



Exxon Corporation New Mexico "M" State Well #49-J in Section 18, T22S, R37E, completed December 20, 1978, in the Drinkard formation. Top of perfs 6432'.

Pool boundary outlined in red.

Proposed pool extension outlined in green. SECTION 18: SE/4

COUNTY Eddy POOL East Eagle Creek Atoka - Morrow Gas

TOWNSHIP

18 S

RANGE

26 F

MMT

1	2	3	4	5	6
12	11	10	9	8	7
13	14	15	16	17	18
24	23	22	21	20	19
25	26	27	28	29	30
36	35	34	33	32	31

Operator	Lease	#&Ut.	S.T.R.	Corp.	Form.	TOP
Yates Petr. Corp.	Lanning JC Com.	1-B	7-18-26	11-7-78	Morrow	8544

Pool boundary outlined in red.

Proposed extension outlined in blue.

Section 7: N/2

COUNTY LEA

POOL GRAMA RIDGE-MORROW GAS

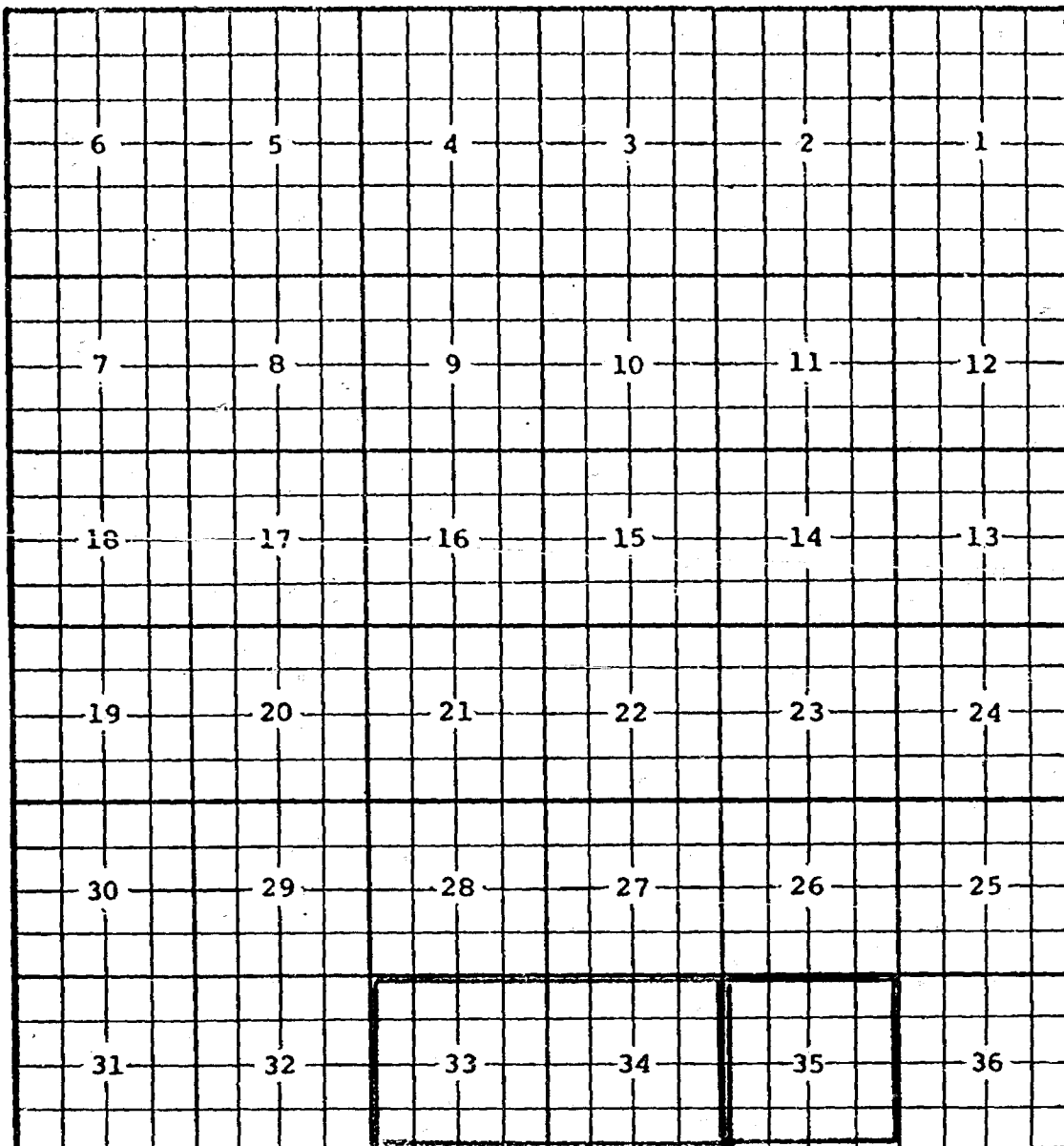
TOWNSHIP

21 South

RANGE

34 East

NMPM



PURPOSE: One completed gas well capable of producing.

Getty Oil Company Getty "35" State Well #1-K in Section 35, T21S, R34E, completed January 3, 1979, in the Morrow formation. Top of perfs 12,907'.

Pool boundary outlined in red.

Proposed pool extension outlined in green. SECTION 35: A11

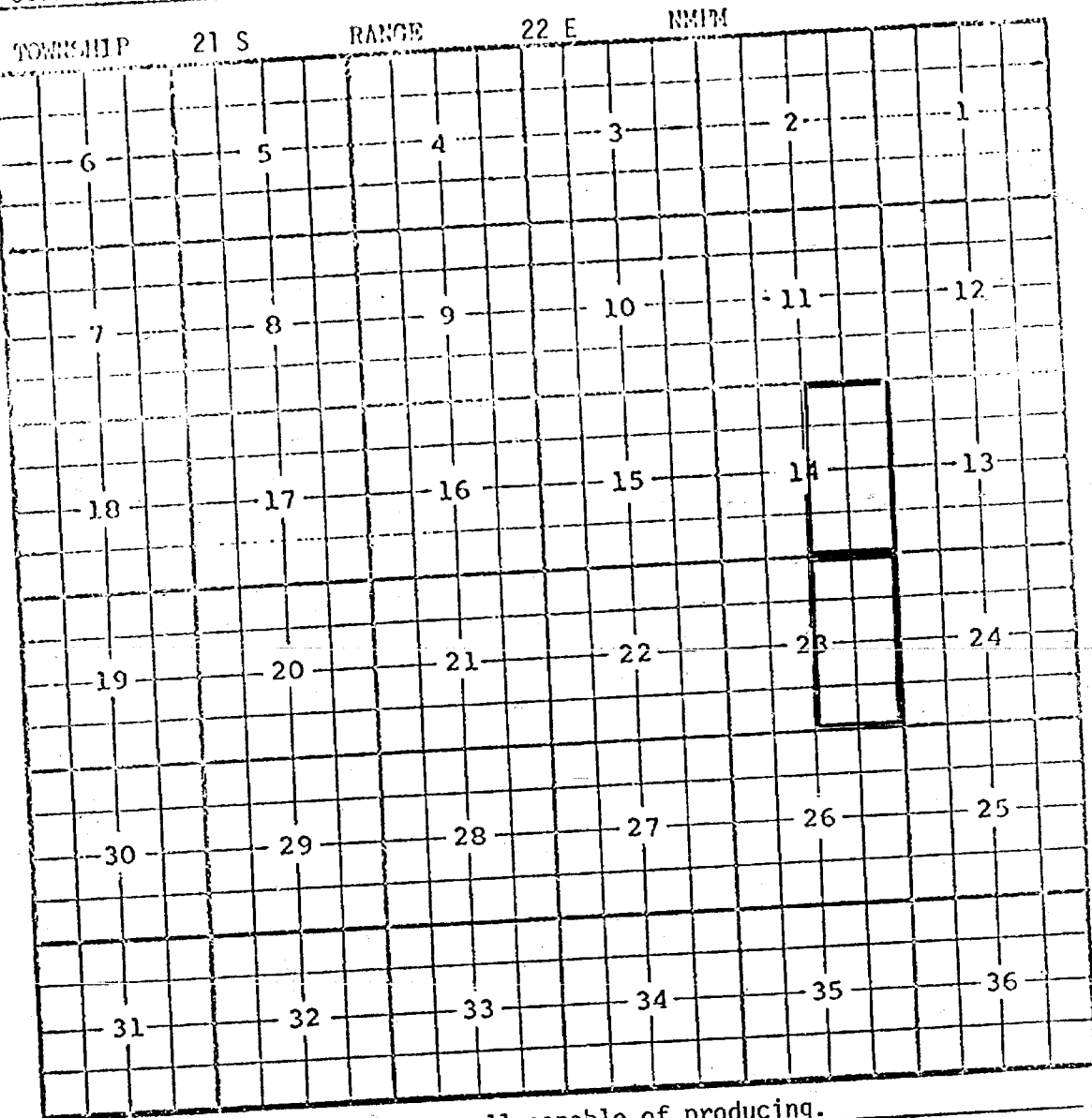
MONUMENT-TUBB .

824174

Redefine vertical limits of Monument-Tubb-Drinkard Pool to include the Tubb formation only and redesignate said pool as the Monument-Tubb Pool.

CASE NO. 6499 (aa) EXTENSION OF AN EXISTING GAS POOL

COUNTY Eddy POOL West Indian Basin - Morrow Gas



Purpose: One completed gas well capable of producing.

Operator	Lease	#&Ut.	S.T.R.	Comp.	Form.	TOP
Inexco Oil Co.	Majoros Fed.	2Y-I	23-21-22	10-19-78	Morrow	9107

Pool boundary outlined in red.

Proposed extension outlined in blue.

Section 23: E/2

CASE NO. 6499 (bb) EXTENSION OF AN EXISTING GAS POOL

COUNTY Eddy POOL Millman - Strawn Gas

TOWNSHIP 19 S RANGE 27 E NMIM

6	5	4	3	2	1
7	8	9	10	11	12
18	17	16	15	14	13
19	20	21	22	23	24
30	29	28	27	26	25
31	32	33	34	35	36

Purpose: One completed gas well capable of producing.

Operator Lease #&Ut. S.T.R. Comp. Form. TOP
Gulf Oil Corp. Eddy GZ St. Com. 1-1 12-19-27 10-27-78 Strawn 9717

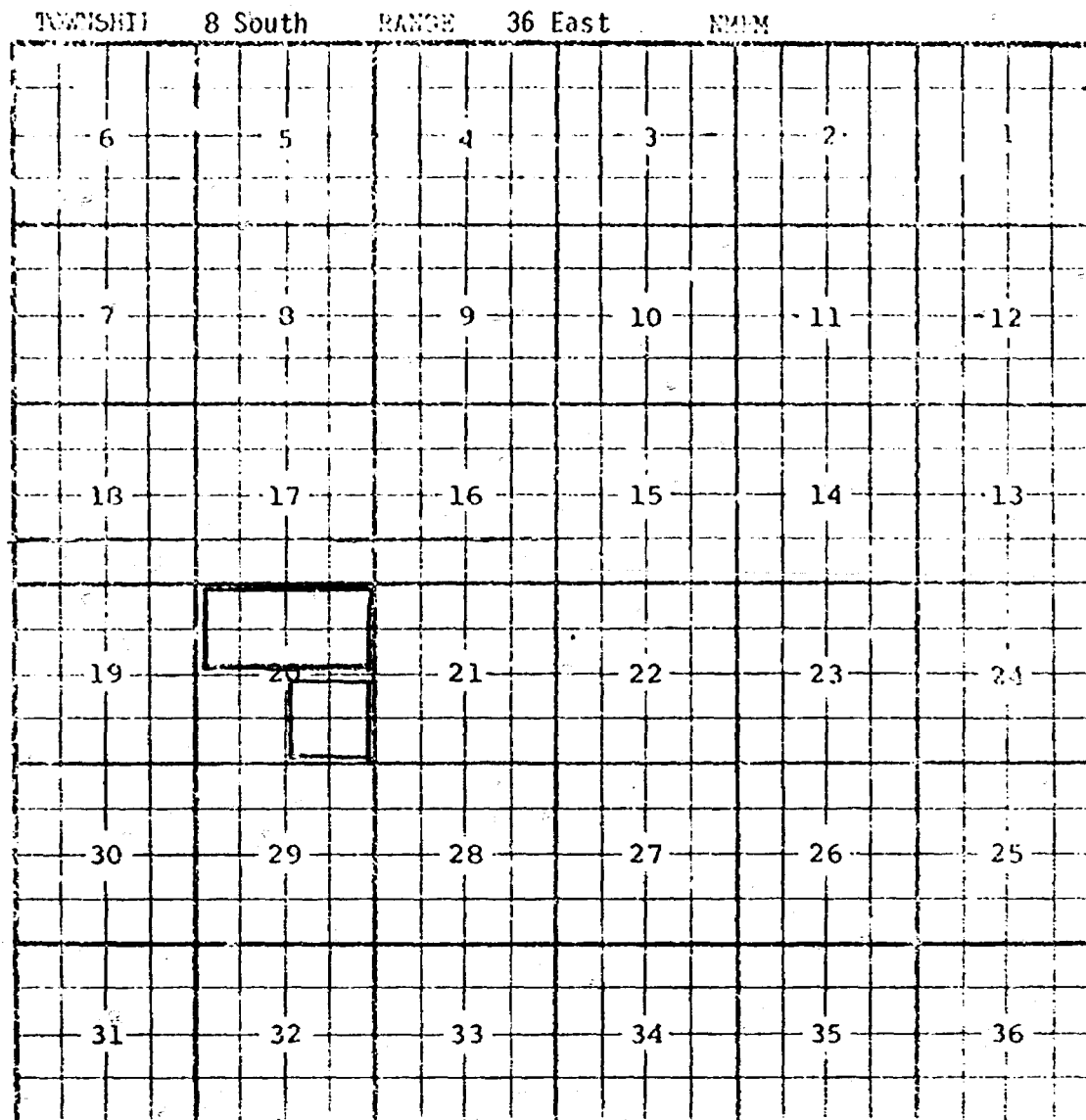
Pool boundary outlined in red.

Proposed extension outlined in blue.

Section 12: E/2

CASE NO. 6499(cc) EXTENSION OF AN EXISTING OIL POOL

COUNTY ROOSEVELT TOWNSHIP 8 South RANGE 36 East SECTION 20



PURPOSE: One completed oil well capable of producing.

American Petrofina Company of Texas Federal "C" Well #1-G in Section 20, T8S, R36E, completed December 15, 1978, in the Wolfcamp formation.

Top of perfs 8990 feet.

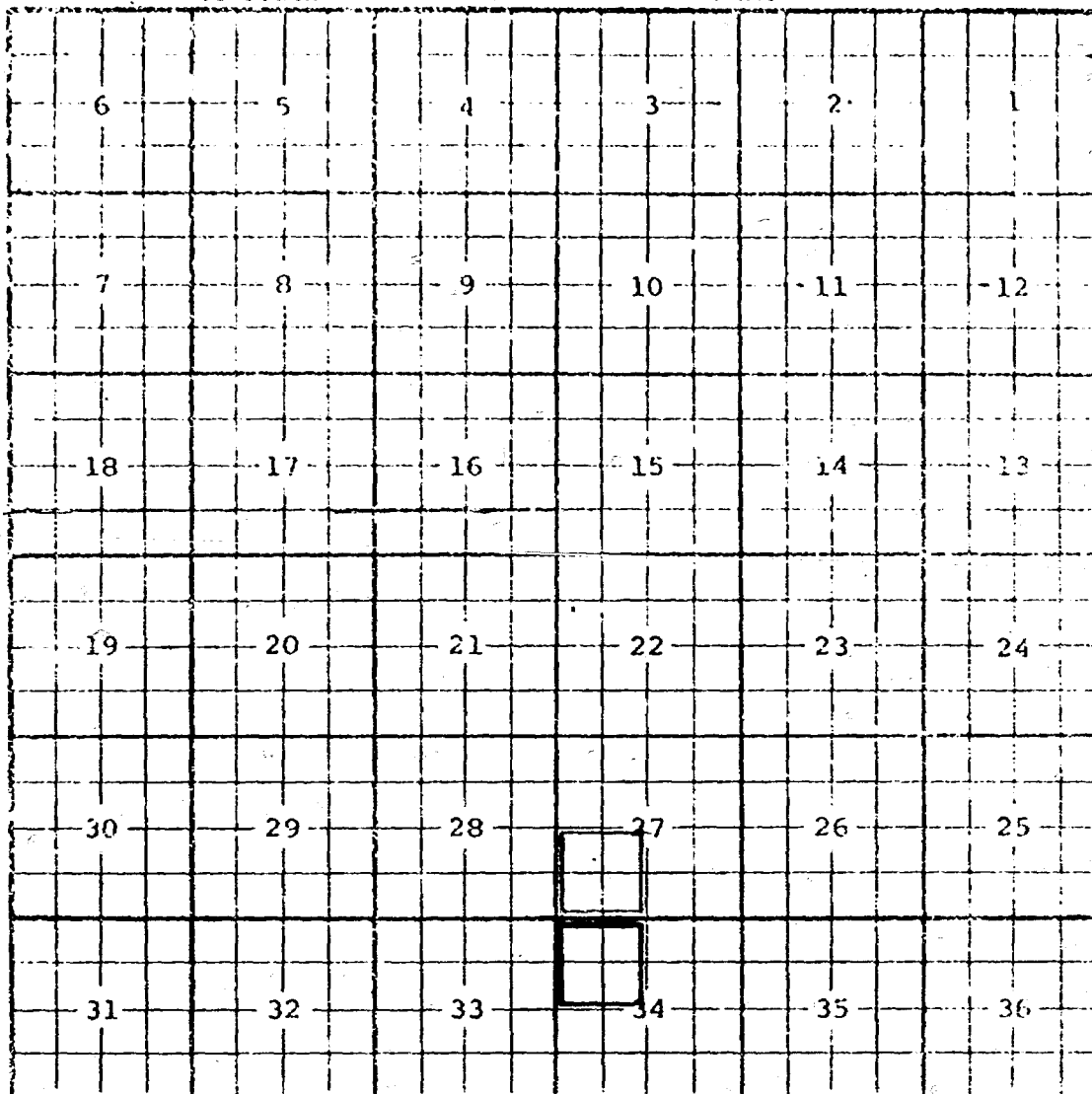
Pool boundary outlined in red.

Proposed pool extension outlined in green. SECTION 20: N/2

CASE NO. 6499 (dd) EXTENSION OF AN EXISTING OIL POOL

COUNTY LEA POOL QUERECHO PLAINS BONE SPRINGS

TOWNSHIP 18 South RANGE 32 East NE/4




PURPOSE: One completed oil well capable of producing.
 Petroleum Development Corporation McKay West Federal Well #1-F in Section 34,
 T18S, R32E, completed July 11, 1975, in the Bone Springs formation.
 Top of perforations 8788 feet.

Pool boundary outlined in red.

Proposed pool extension outlined in green. SECTION 34: NW/4

CASE NO. 6499 (30) EXTENSION OF AN EXISTING GAS POOL
COUNTY Eddy POOL Richard Knob Atoka - Morrow Gas



Purpose: One completed gas well capable of producing.

Operator Lease # & Ut. S.T.R. Comp. Form. TOP
Yates Petr. Corp. Gulf KC St. Com. 1-C 18-18-25 1-11-79 Morrow 8365


Pool boundary outlined in red.

Proposed extension outlined in blue.

Section 7: ALL

Section 18: N/2

CASE NO. 6499 (ff) EXTENSION OF AN EXISTING ASSOCIATED POOL
 COUNTY Chaves POOL Round Tank - Queen Assoc.



Purpose: One completed oil well capable of producing.

Operator Lease #&Ut. S.T.R. Comp. Form. TOP
 Elk Oil Co. Christine Fed. 3-B 30-15-29 11-1-78 Queen 1515

Pool boundary outlined in red.

Proposed extension outlined in blue.

Section 30: NE/4


CASE NO. 6499 (99) EXTENSION OF AN EXISTING GAS POOL

COUNTY LEA

TOWNSHIP 21 South

RANGE 32

SOUTH SALT LAKE-MORROW GAS

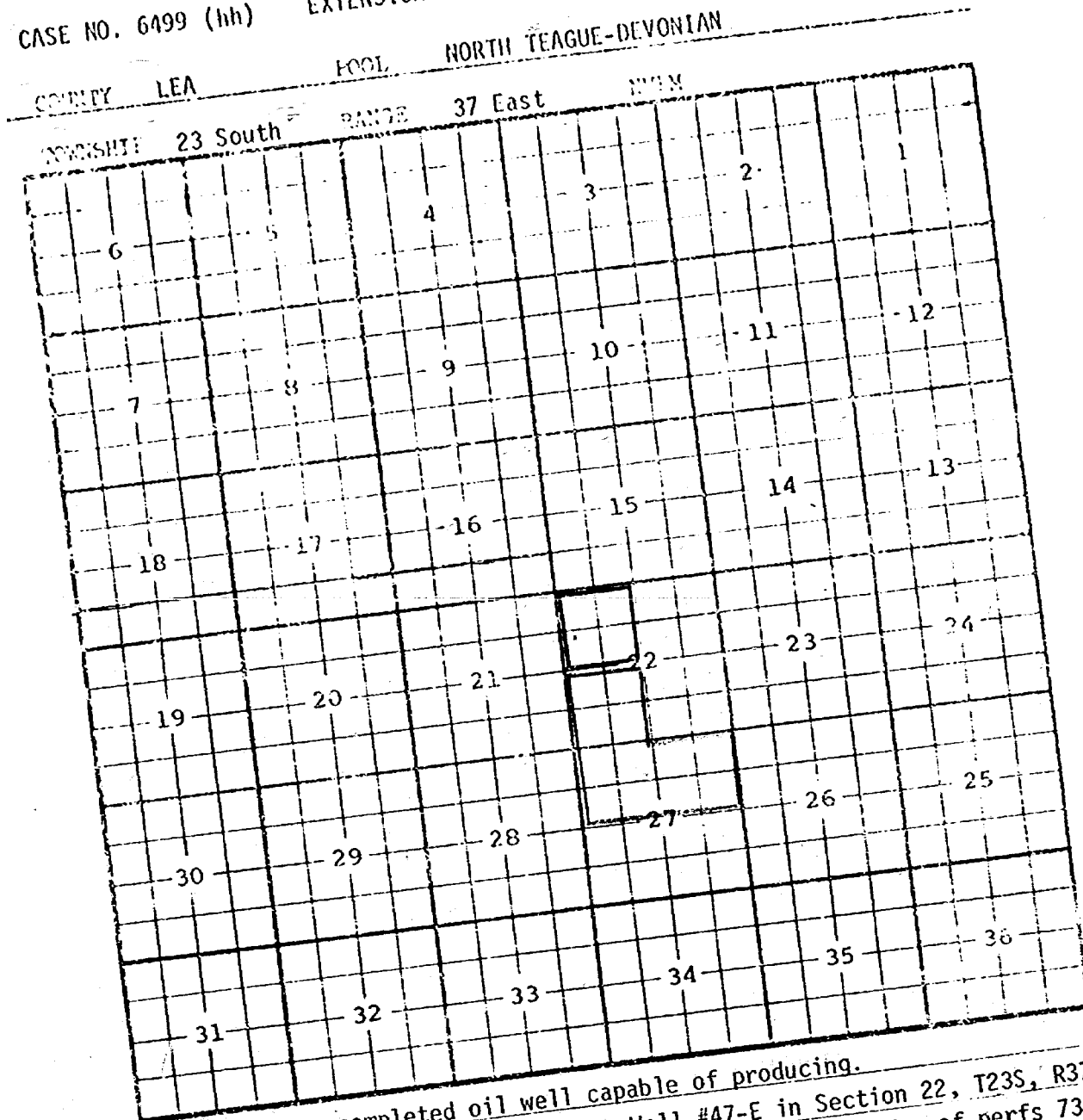


PURPOSE: One completed gas well capable of producing.
Grace Petroleum Corporation New Mexico "F" Federal Com Well #1-K in
Section 5, T21S, R32E, completed October 30, 1978, in the Morrow formation.
Top of perforations 13,803 feet.

Pool boundary outlined in red.
Proposed pool extension outlined in green. SECTION 5: Lots 11, 12, 13 & 14
and SW/4

CASE NO. 6499 (hh)

EXTENSION OF AN EXISTING OIL POOL



PURPOSE: One completed oil well capable of producing.
Gulf Oil Corporation C. E. LaMunyon Well #47-E in Section 22, T23S, R37E,
completed January 1, 1979, in the Devonian formation. Top of perfs 7317'.

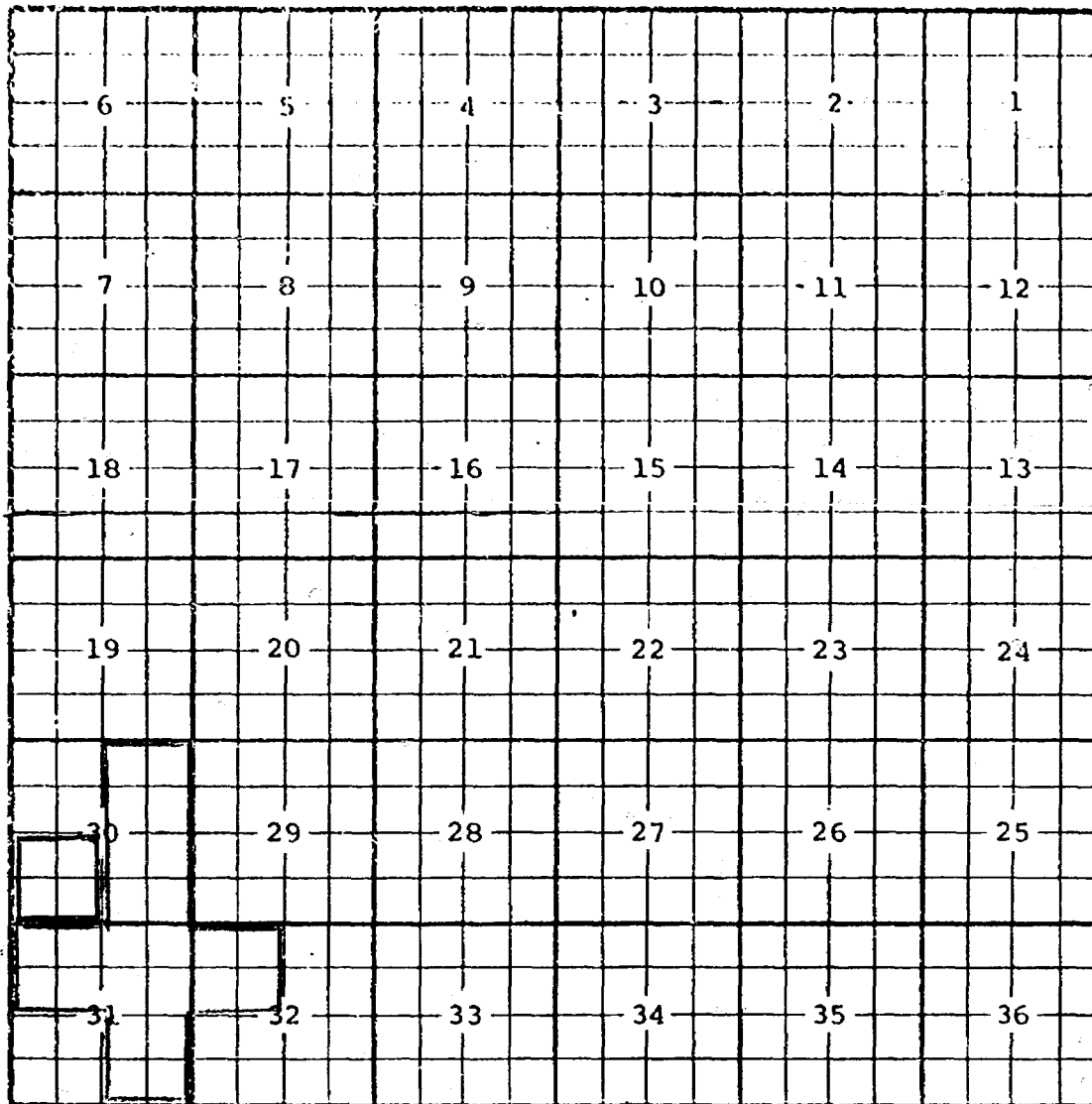
Pool boundary outlined in red.

Proposed pool extension outlined in green. SECTION 22: NW/4

CASE NO. 6499 (ii) EXTENSION OF AN EXISTING OIL POOL

COUNTY Roosevelt POOL TOMAHAWK-SAN ANDRES

TOWNSHIP 7 South RANGE 32 East NMIM



PURPOSE: One completed oil well capable of producing.


Sundance Oil Company Cone Federal Well #6-M in Section 30, T7S, R32E, completed November 25, 1978, in the San Andres formation. Top of perfs 4096 feet.

Pool boundary outlined in red.

Proposed pool extension outlined in green. SECTION 30: SW/4

CASE NO. 6499 (JJ) EXTENSION OF AN EXISTING ASSOCIATED POOL

COUNTY Chaves POOL Twin Lakes - San Andres Assoc.



Purpose: Two completed oil wells capable of producing.

Operator	Lease	#&Ut.	S.T.R.	Comp.	Form.	TOP
Stevens Oil Co.	Citgo St.	4-G	36-8-28	10-22-78	SA	2581
"	"	"	Citgo A St.	4-B	36-8-28	1-10-79 SA 2589

Pool boundary outlined in red.

Proposed extension outlined in blue.

Section 36: NE/4

STATE OF NEW MEXICO
ENERGY AND MINERALS DEPARTMENT
OIL CONSERVATION DIVISION
State Land Office Building
Santa Fe, New Mexico
14 March 1979

EXAMINER HEARING

IN THE MATTER OF:

The hearing called by the Oil Con-
servation Division on its own motion
for an order creating and extending
horizontal limits and contracting
vertical limits of certain pools
in Chaves, Lea, Eddy, and Roosevelt
Counties, New Mexico.

CASE
6499

BEFORE: Daniel S. Nutter

TRANSCRIPT OF HEARING

A P P E A R A N C E S

For the Oil Conservation
Division:

Lynn Teschendorf, Esq.
Legal Counsel for the Division
State Land Office Bldg.
Santa Fe, New Mexico 87503

SALLY WALTON BOYD
CERTIFIED SHORTHAND REPORTER
3030 Plaza Blanca (SOS) 471-3462
Santa Fe, New Mexico 87501

I N D E X

RICHARD L. STAMETS

Direct Examination by Ms. Teschendorf 3

E X H I B I T S

Division Exhibit One, List

SALLY WALTON BOYD
CERTIFIED SHORTHAND REPORTER
2020 Plaza Blanca (806) 471-3463
Santa Fe, New Mexico 87501

MR. NUTTER: Case 6499. Call for appearances

in this case.

MS. TESCHENDORF: Lynn Teschendorf, appearing

for the Division, and I have one witness.

(Witness sworn.)

MR. NUTTER: Case Number 6499 is in the matter of the hearing called by the Oil Conservation Division on its own motion for an order creating and extending horizontal limits and contracting vertical limits of certain pools in Chaves, Eddy, Lea, and Roosevelt Counties, New Mexico.

RICHARD L. STAMETS

being called as a witness and having been duly sworn upon his oath, testified as follows, to-wit:

DIRECT EXAMINATION

BY MS. TESCHENDORF:

Q Will you please state your name, by whom you're employed, and in what capacity?

A. I'm R. L. Stamets, Technical Support Chief for the Oil Conservation Division in Santa Fe.

Q Are you prepared to make recommendations to

SALLY WALTON BOYD
CERTIFIED SHORTHAND REPORTER
2020 Plaza Blanca (605) 471-2462
Santa Fe, New Mexico 87501

1 the Division concerning nomenclature of certain pools in
2 Chaves, Eddy, Lea, and Roosevelt Counties, New Mexico?

3 A. Yes.

4 Q. Are your recommendations prepared in the
5 form of an exhibit?

6 A. Yes, they are, Exhibit One.

7 Q. Would you please refer to Exhibit Number One
8 and to the docket which has been prepared and distributed
9 at this hearing and point out any substantial differences
10 between the two?

11 A. The exhibit and the docket are identical
12 except for paragraph (d). In paragraph (d) we have the
13 addition of in Township 10 South, Range 36 East, in Section
14 13, the northeast quarter and the south half; in Section
15 14, the southwest quarter; Section 23, the northeast quarter,
16 and then in Township 10 South, Range 37 East, Section 18,
17 the northwest quarter.

18 The other change from the docket is in
19 paragraph (w). In the Drinkard Pool, Lea County, we have
20 the addition of Township 22 South, Range 36 East, Section
21 12, southeast.

22 Everything else is identical.

23 MR. NUTTER: Let's see, Mr. Stamets, in
24 paragraph (d), what was that extension in Section 15?

25 A. Let's see, we had an addition to Section 13.

SALLY WALTON BOYD
CERTIFIED SHORTHAND REPORTER
3020 Plaza Blanca (505) 471-2462
Santa Fe, New Mexico 87501

1 We had the northeast advertised, or on the docket. We
2 added the south half.

3 Section 14, the southwest quarter.

4 Section 23, the northeast, and then in 10

5 South, 37 East, Section 18, the northwest quarter.

6 MR. NUTTER: Are there any other questions

7 of Mr. Stamets?

8 MS. TESCHENDORF: No, but I'd like to offer

9 Exhibit One.

10 MR. NUTTER: Exhibit One will be admitted

11 in evidence.

12 Does anyone have anything to offer in Case

13 Number 6499?

14 We'll take the case under advisement.

15 (Hearing concluded.)
16
17
18
19
20
21
22
23
24
25

SALLY WALTON BOYD
CERTIFIED SHORTHAND REPORTER
3020 Plaza Blanca (SOS) 471-2462
Santa Fe, New Mexico 87601

REPORTER'S CERTIFICATE

I, SALLY WALTON BOYD, a Court Reporter, DO HEREBY CERTIFY that the foregoing and attached Transcript of Hearing before the Oil Conservation Division was reported by me; that said transcript is a full, true, and correct record of the hearing, prepared by me to the best of my ability, knowledge, and skill, from my notes taken at the time of the hearing.

Sally W. Boyd

Sally W. Boyd, C.S.R.

I do hereby certify that the foregoing is a complete record of the proceedings in the Examiner hearing of Case No. 6497, heard by me on 2/14 1979.

[Signature], Examiner
Oil Conservation Division

SALLY WALTON BOYD
CERTIFIED SHORTHAND REPORTER
3030 Plaza Blanca (605) 471-2462
Santa Fe, New Mexico 87501

STATE OF NEW MEXICO
ENERGY AND MINERALS DEPARTMENT
OIL CONSERVATION DIVISION
State Land Office Building
Santa Fe, New Mexico
14 March 1979

EXAMINER HEARING

IN THE MATTER OF:

The hearing called by the Oil Con-
servation Division on its own motion
for an order creating and extending
horizontal limits and contracting
vertical limits of certain pools
in Chaves, Lea, Eddy, and Roosevelt
Counties, New Mexico.

CASE
6499

BEFORE: Daniel S. Nutter

TRANSCRIPT OF HEARING

A P P E A R A N C E S

For the Oil Conservation
Division:

Lynn Teschendorf, Esq.
Legal Counsel for the Division
State Land Office Bldg.
Santa Fe, New Mexico 87503

SALLY WALTON BOYD
CERTIFIED SHORTHAND REPORTER
3020 Plaza Blanca (606) 471-2462
Santa Fe, New Mexico 87501

I N D E X

RICHARD L. STAMETS

Direct Examination by Ms. Teschendorf 3

E X H I B I T S

Division Exhibit One, List

SALLY WALTON BOYD
CERTIFIED SHORTHAND REPORTER
3020 Plaza Blanca (605) 471-2462
Santa Fe, New Mexico 87501

SALLY WALTON BOYD
CERTIFIED SHORTHAND REPORTER
3020 Plaza Blanca (SOS) 471-2462
Santa Fe, New Mexico 87501

1 MR. NUTTER: Case 6499. Call for appearances
2 in this case.

3 MS. TESCHENDORF: Lynn Teschendorf, appearing
4 for the Division, and I have one witness.

5
6 (Witness sworn.)

7
8 MR. NUTTER: Case Number 6499 is in the
9 matter of the hearing called by the Oil Conservation Divi-
10 sion on its own motion for an order creating and extending
11 horizontal limits and contracting vertical limits of certain
12 pools in Chaves, Eddy, Lea, and Roosevelt Counties, New
13 Mexico.

14
15 RICHARD L. STAMETS
16 being called as a witness and having been duly sworn upon
17 his oath, testified as follows, to-wit:

18
19 DIRECT EXAMINATION

20 BY MS. TESCHENDORF:

21 Q Will you please state your name, by whom
22 you're employed, and in what capacity?

23 A I'm R. L. Stamets, Technical Support Chief
24 for the Oil Conservation Division in Santa Fe.

25 Q Are you prepared to make recommendations to

1 the Division concerning nomenclature of certain pools in
2 Chaves, Eddy, Lea, and Roosevelt Counties, New Mexico?

3 A Yes.

4 Q Are your recommendations prepared in the
5 form of an exhibit?

6 A Yes, they are, Exhibit One.

7 Q Would you please refer to Exhibit Number One
8 and to the docket which has been prepared and distributed
9 at this hearing and point out any substantial differences
10 between the two?

11 A The exhibit and the docket are identical
12 except for paragraph (d). In paragraph (d) we have the
13 addition of in Township 10 South, Range 36 East, in Section
14 13, the northeast quarter and the south half; in Section
15 14, the southwest quarter; Section 23, the northeast quarter,
16 and then in Township 10 South, Range 37 East, Section 18,
17 the northwest quarter.

18 The other change from the docket is in
19 paragraph (w). In the Drinkard Pool, Lea County, we have
20 the addition of Township 22 South, Range 36 East, Section
21 12, southeast.

22 Everything else is identical.

23 MR. NUTTER: Let's see, Mr. Stamets, in
24 paragraph (d), what was that extension in Section 15?

25 A Let's see, we had an addition to Section 13.

SALLY WALTON BOYD
CERTIFIED SHORTHAND REPORTER
3010 Plaza Blanca (SOS) 471-2462
Santa Fe, New Mexico 87501

1 We had the northeast advertised, or on the docket. We
2 added the south half.

3 Section 14, the southwest quarter.

4 Section 23, the northeast, and then in 10
5 South, 37 East, Section 18, the northwest quarter.

6 MR. NUTTER: Are there any other questions
7 of Mr. Stamets?

8 MS. TESCHENDORF: No, but I'd like to offer
9 Exhibit One.

10 MR. NUTTER: Exhibit One will be admitted
11 in evidence.

12 Does anyone have anything to offer in Case
13 Number 64997?

14 We'll take the case under advisement.

15 (Hearing concluded.)
16
17
18
19
20
21
22
23
24
25


SALLY WALTON BOYD
CERTIFIED SHORTHAND REPORTER
3030 Plaza Blanca (S06) 471-2462
Santa Fe, New Mexico 87501

REPORTER'S CERTIFICATE

I, SALLY WALTON BOYD, a Court Reporter, DO HEREBY CERTIFY that the foregoing and attached Transcript of Hearing before the Oil Conservation Division was reported by me; that said transcript is a full, true, and correct record of the hearing, prepared by me to the best of my ability, knowledge, and skill, from my notes taken at the time of the hearing.

Sally W. Boyd, C.S.R.

I do hereby certify that the foregoing is a complete record of the proceedings in the Examiner hearing of Case No. 6499 heard by me on 3/14 1979.


Oil Conservation Division, Examiner

SALLY WALTON BOYD
CERTIFIED SHORTHAND REPORTER
3020 Plaza Blanca (805) 471-2462
Santa Fe, New Mexico 87501

Dockets Nos. 11-79 and 12-79 are tentatively set for hearing on March 14 and 28, 1979. Applications for hearing must be filed at least 22 days in advance of hearing date.

DOCKET: COMMISSION HEARING - WEDNESDAY - MARCH 7, 1979

OIL CONSERVATION COMMISSION - 9 A.M. - ROOM 205
STATE LAND OFFICE BUILDING, SANTA FE, NEW MEXICO

CASE 6489: Application of J. V. Fritts and Wm. B. Barnhill for review of Order No. R-4831, Eddy County, New Mexico. Applicants, in the above-styled cause, seek the review and interpretation of Order No. R-4831 to permit them the opportunity to join in the drilling of the Federal "B" Well No. 1 located in Unit P of Section 1, Township 18 South, Range 26 East, Atoka-Pennsylvanian Pool, Eddy County, New Mexico, and to determine the applicability of the 200% risk factor.

CASE 6398: (DE NOVO)

Application of Texas Oil & Gas Corporation for an unorthodox gas well location, Eddy County, New Mexico. Applicant, in the above-styled cause, seeks approval for the unorthodox location for the Wolfcamp and Pennsylvanian formations of its State Com Well No. 1, to be located 660 feet from the South and West lines of Section 18, Township 21 South, Range 26 East, Catclaw Draw Field, Eddy County, New Mexico, all of said Section 18 to be dedicated to the well in the Morrow formation.

Upon application of Texas Oil & Gas Corporation this case will be heard De Novo pursuant to the provisions of Rule 1220.

Docket No. 11-79

DOCKET: EXAMINER HEARING - WEDNESDAY - MARCH 14, 1979

9 A.M. - OIL CONSERVATION DIVISION CONFERENCE ROOM,
STATE LAND OFFICE BUILDING, SANTA FE, NEW MEXICO

The following cases will be heard before Daniel S. Nutter, Examiner, or Richard L. Stamets, Alternate Examiner:

ALLOWABLE: (1) Consideration of the allowable production of gas for April, 1979, from fifteen prorated pools in Lea, Eddy, and Chaves Counties, New Mexico.

(2) Consideration of the allowable production of gas for April, 1979, from four prorated pools in San Juan, Rio Arriba, and Sandoval Counties, New Mexico.

CASE 6490: Application of L. C. Harris for a unit agreement, Chaves and Eddy Counties, New Mexico. Applicant, in the above-styled cause, seeks approval for his Walnut Draw Unit Area comprising 9,797 acres, more or less, of Federal, state and fee lands in Townships 15 and 16 South, Ranges 23 and 24 East, Chaves and Eddy Counties, New Mexico.

CASE 6491: Application of C & E Operators, Inc. for an unorthodox well location and a non-standard proration unit, San Juan County, New Mexico. Applicant, in the above-styled cause, seeks approval of an 80-acre non-standard gas proration unit comprising the E/2 SW/4 of Section 10, Township 30 North, Range 11 West, Aztec-Pictured Cliffs Pool, San Juan County, New Mexico, to be dedicated to a well to be located 1700 feet from the South line and 1760 feet from the West line of said Section 10.

CASE 6477: (Continued from February 28, 1979, Examiner Hearing)

Application of Sun Oil Company for a waterflood project, Eddy County, New Mexico. Applicant, in the above-styled cause, seeks authority to institute a waterflood project on its East Millman Pool Unit Area by the injection of water into the Queen and Grayburg formations through eleven wells located in Sections 12 and 13 of Township 19 South, Range 28 East, East Millman Pool, Eddy County, New Mexico.

CASE 6492: Application of Yates Petroleum Corporation for compulsory pooling, Eddy County, New Mexico. Applicant, in the above-styled cause, seeks an order pooling all mineral interests in the San Andres formation underlying the NE/4 NW/4 of Section 13, Township 17 South, Range 25 East, Eddy County, New Mexico, to be dedicated to a well to be drilled at a standard location thereon. Also to be considered will be the cost of drilling and completing said well and the allocation of the cost thereof as well as actual operating costs and charges for supervision. Also to be considered will be the designation of applicant as operator of the well and a charge for risk involved in drilling said well.

CASE 6072: (Reopened and Readvertised)

In the matter of Case 6072 being reopened pursuant to the provisions of Order No. R-5643 which order created the Travis-Upper Pennsylvanian Pool, Eddy County, New Mexico, with provisions for 80-acre spacing. All interested parties may appear and show cause why the Travis-Upper Pennsylvanian Pool should not be developed on 40-acre spacing units.

CASE 6493: Application of Merrion & Bayless for gas well commingling; San Juan County, New Mexico. Applicant, in the above-styled cause, seeks approval for the surface commingling, prior to measurement, of Pictured Cliffs production from the Hi Roll Wells Nos. 1 and 2 located in Units O and K of Section 35, Township 27 North, Range 13 West, San Juan County, New Mexico.

CASE 6494: Application of Morris R. Antweil for an unorthodox gas well location and simultaneous dedication, Eddy County, New Mexico. Applicant, in the above-styled cause, seeks approval for the unorthodox location of his Mesa Macho Well No. 1 located in Unit O of Section 24, Township 20 South, Range 27 East, Morrow formation, Eddy County, New Mexico, the E/2 of said Section 24 to be simultaneously dedicated to the aforesaid well and to applicant's Macho Norte Well No. 1 located in Unit G of Section 24.

CASE 6495: Application of Amax Chemical Corporation for the amendment of Order No. R-111-A, Eddy County, New Mexico. Applicant, in the above-styled cause, seeks the amendment of Order No. R-111-A to extend the boundaries of the Potash-Oil Area by the inclusion of certain lands in Sections 23 and 24, Township 19 South, Range 29 East, Sections 1, 4, 5, 6, 7, 11, 12, 13, 14, 19, 20, 23, 24, and 29, Township 19 South, Range 30 East, and Sections 7, 8, 17, 18, and 19, Township 19 South, Range 31 East, all in Eddy County, New Mexico.

CASE 6496: Application of Llano, Inc. for rescission of pool rules, Lea County, New Mexico. Applicant, in the above-styled cause, seeks the rescission of Order No. R-3006, which promulgated 640-acre spacing for the Grama Ridge-Morrow Gas Pool, Lea County, New Mexico. Applicant proposes that said pool be developed and operated under 320-acre spacing and well location requirements.

CASE 6497: Application of Llano, Inc. for an unorthodox gas well location, Lea County, New Mexico. Applicant, in the above-styled cause, seeks approval for the unorthodox location of a well to be located 1650 feet from the South line and 660 feet from the East line of Section 34, Township 21 South, Range 34 East, Grama Ridge-Morrow Gas Pool, Lea County, New Mexico, the E/2 of said Section 34 to be dedicated to the well.

CASE 6498: Application of Pogo Producing Company to limit application of pool rules, Lea County, New Mexico. Applicant, in the above-styled cause, seeks to limit the application of the Grama Ridge-Morrow Gas Pool Rules to the horizontal limits of said pool, being all of Sections 2, 3, 4, and 10, Township 22 South, Range 34 East and Sections 33 and 34, Township 21 South, Range 34 East, Lea County, New Mexico.

CASE 6499: In the matter of the hearing called by the Oil Conservation Division on its own motion for an order creating and extending horizontal limits and contracting vertical limits of certain pools in Chaves, Eddy, Lea, and Roosevelt Counties, New Mexico:

(a) CREATE a new pool in Eddy County, New Mexico, classified as a gas pool for Morrow production and designated as the Antelope Sink-Morrow Gas Pool. The discovery well is Maddox Energy Corporation State 32 Well No. 1 located in Unit I of Section 32, Township 18 South, Range 24 East, NMPM. Said pool would comprise:

TOWNSHIP 18 SOUTH, RANGE 24 EAST, NMPM
Section 32: E/2

(b) CREATE a new pool in Eddy County, New Mexico, classified as a gas pool for Morrow production and designated as the Baldrige Canyon-Morrow Gas Pool. The discovery well is W. A. Moncrief, Jr., Baldrige Canyon Com Well No. 1 located in Unit C of Section 13, Township 24 South, Range 24 East, NMPM. Said pool would comprise:

TOWNSHIP 24 SOUTH, RANGE 24 EAST, NMPM
Section 13: E/2

(c) CREATE a new pool in Eddy County, New Mexico, classified as an oil pool for Delaware production and designated as the Burton Flat-Delaware Pool. The discovery well is Yates Petroleum Corporation Stonewall EP State Well No. 3 located in Unit N of Section 19, Township 20 South, Range 28 East, NMPM. Said pool would comprise:

TOWNSHIP 20 SOUTH, RANGE 28 EAST, NMPM
Section 19: SW/4

(d) CREATE a new pool in Lea County, New Mexico, classified as an oil pool for San Andres production and designated as the East Crossroads-San Andres Pool. The discovery well is MCF Oil Corporation Santa Fe Railway Well No. 1 located in Unit A of Section 13, Township 10 South, Range 36 East, NMPM. Said pool would comprise:

TOWNSHIP 10 SOUTH, RANGE 36 EAST, NMPM
Section 13: NE/4

(e) CREATE a new pool in Eddy County, New Mexico, classified as a gas pool for Atoka production and designated as the South Culebra Bluff-Atoka Gas Pool. The discovery well is Delta Drilling Company South Culebra Bluff Unit Well No. 1 located in Unit G of Section 23, Township 23 South, Range 28 East, NMPM. Said pool would comprise:

TOWNSHIP 23 SOUTH, RANGE 28 EAST, NMPM
Section 14: E/2
Section 23: All
Section 26: All

(f) CREATE a new pool in Eddy County, New Mexico, classified as a gas pool for Morrow production and designated as the Dublin Ranch-Morrow Gas Pool. The discovery well is J. C. Barnes Oil Company Big Chief Com Well No. 1 located in Unit F of Section 22, Township 22 South, Range 28 East, NMPM. Said pool would comprise:

TOWNSHIP 22 SOUTH, RANGE 28 EAST, NMPM
Section 22: All
Section 27: N/2

(g) CREATE a new pool in Eddy County, New Mexico, classified as a gas pool for Morrow production and designated as the Gardner Draw-Morrow Gas Pool. The discovery well is Phoenix Resources Company Gardner Draw Unit Well No. 1 located in Unit C of Section 20, Township 19 South, Range 21 East, NMPM. Said pool would comprise:

TOWNSHIP 19 SOUTH, RANGE 21 EAST, NMPM
Section 17: W/2
Section 19: N/2
Section 20: N/2

(h) CREATE a new pool in Chaves County, New Mexico, classified as a gas pool for Pennsylvanian production and designated as the Jubilee-Pennsylvanian Gas Pool. The discovery well is Tom L. Ingram Jubilee Well No. 1 located in Unit E of Section 28, Township 10 South, Range 29 East, NMPM. Said pool would comprise:

TOWNSHIP 10 SOUTH, RANGE 29 EAST, NMPM
Section 28: W/2

(i) CREATE a new pool in Lea County, New Mexico, classified as a gas pool for Mississippian production and designated as the King-Mississippian Gas Pool. The discovery well is Cabot Corporation J. L. Reed Well No. 1 located in Unit H of Section 35, Township 13 South, Range 37 East, NMPM. Said pool would comprise:

TOWNSHIP 13 SOUTH, RANGE 37 EAST, NMPM
Section 35: NE/4

(j) CREATE a new pool in Chaves County, New Mexico, classified as a gas pool for Atoka production and designated as the Lone Wolf-Atoka Gas Pool. The discovery well is Depco, Inc. Sundance A Federal Well No. 1 located in Unit J of Section 25, Township 12 South, Range 29 East, NMPM. Said pool would comprise:

TOWNSHIP 12 SOUTH, RANGE 29 EAST, NMPM
Section 25: S/2

(k) CREATE a new pool in Chaves County, New Mexico, classified as a gas pool for Strawn production and designated as the Lost Lake-Strawn Gas Pool. The discovery well is Texas Oil & Gas Corporation O'Brien Well No. 1 located in Unit I of Section 11, Township 9 South, Range 29 East, NMPM. Said pool would comprise:

TOWNSHIP 9 SOUTH, RANGE 29 EAST, NMPM
Section 2: S/2
Section 11: All
Section 14: N/2

(l) CREATE a new pool in Lea County, New Mexico, classified as a gas pool for Morrow production and designated as the West Mescalero-Morrow Gas Pool. The discovery well is Natomas North America, Inc. New Mexico State Well No. 1 located in Unit M of Section 19, Township 10 South, Range 32 East, NMPM. Said pool would comprise:

TOWNSHIP 10 SOUTH, RANGE 32 EAST, NMPM
Section 19: W/2

(m) CREATE a new pool in Eddy County, New Mexico, classified as a gas pool for Permo-Penn production and designated as the Penasco Draw Permo-Penn Gas Pool. The discovery well is Yates Petroleum Corporation La Cama Com Well No. 1 located in Unit F of Section 20, Township 18 South, Range 25 East, NMPM. Said pool would comprise:

TOWNSHIP 18 SOUTH, RANGE 25 EAST, NMPM
Section 18: S/2
Section 19: All
Section 20: All
Section 21: W/2
Section 30: All
Section 31: All

(n) CREATE a new pool in Eddy County, New Mexico, classified as a gas pool for Morrow production and designated as the Siegreest Draw-Morrow Gas Pool. The discovery well is Yates Petroleum Corporation Siegreest JS State Com Well No. 1 located in Unit C of Section 30, Township 19 South, Range 24 East, NMPM. Said pool would comprise:

TOWNSHIP 19 SOUTH, RANGE 24 EAST, NMPM
Section 30: N/2

(o) CREATE a new pool in Eddy County, New Mexico, classified as a gas pool for Atoka production and designated as the North Turkey Track-Atoka Gas Pool. The discovery well is Amoco Production Company State ER Com Well No. 1 located in Unit G of Section 6, Township 19 South, Range 29 East, NMPM. Said pool would comprise:

TOWNSHIP 19 SOUTH, RANGE 29 EAST, NMPM
Section 6: N/2

(p) EXTEND the Angell Ranch-Morrow Gas Pool in Eddy County, New Mexico, to include therein:

TOWNSHIP 19 SOUTH, RANGE 27 EAST, NMPM
Section 35: E/2

(q) EXTEND the Buffalo Valley-Pennsylvanian Gas Pool in Chaves County, New Mexico, to include therein:

TOWNSHIP 15 SOUTH, RANGE 28 EAST, NMPM
Section 17: S/2

(r) EXTEND the Cato-San Andres Pool in Chaves County, New Mexico, to include therein:

TOWNSHIP 8 SOUTH, RANGE 31 EAST, NMPM
Section 5: NW/4 SW/4

(s) EXTEND the Cedar Lake-Morrow Gas Pool in Eddy County, New Mexico, to include therein:

TOWNSHIP 17 SOUTH, RANGE 30 EAST, NMPM
Section 25: W/2
Section 26: E/2
Section 36: NW/4

(t) EXTEND the East Chisum-San Andres Pool in Chaves County, New Mexico, to include therein:

TOWNSHIP 11 SOUTH, RANGE 28 EAST, NMPM
Section 9: E/2 NE/4
Section 10: W/2 NW/4

(u) EXTEND the South Corbin-Wolfcamp Pool in Lea County, New Mexico, to include therein:

TOWNSHIP 18 SOUTH, RANGE 33 EAST, NMPM
Section 20: SW/4

- (v) EXTEND the Double L Queen Associated Pool in Chaves County, New Mexico, to include therein:

TOWNSHIP 14 SOUTH, RANGE 29 EAST, NMPM
Section 24: NW/4 and E/2 SW/4
Section 36: NW/4 NW/4, S/2 NW/4 and SW/4

- (w) EXTEND the Drinkard Pool in Lea County, New Mexico, to include therein:

TOWNSHIP 22 SOUTH, RANGE 37 EAST, NMPM
Section 18: SE/4

- (x) EXTEND the East Eagle Creek Atoka-Morrow Gas Pool in Eddy County, New Mexico, to include therein:

TOWNSHIP 18 SOUTH, RANGE 26 EAST, NMPM
Section 7: N/2

- (y) EXTEND the Grama Ridge-Morrow Gas Pool in Lea County, New Mexico, to include therein:

TOWNSHIP 21 SOUTH, RANGE 34 EAST, NMPM
Section 35: All

- (z) REDEFINE the vertical limits of the Monument Tubb-Drinkard Pool in Lea County, New Mexico, to include only the Tubb formation and redesignate said pool as the Monument-Tubb Pool.

- (aa) EXTEND the West Indian Basin-Morrow Gas Pool in Eddy County, New Mexico, to include therein:

TOWNSHIP 21 SOUTH, RANGE 22 EAST, NMPM
Section 23: E/2

- (bb) EXTEND the Millman-Strawn Gas Pool in Eddy County, New Mexico, to include therein:

TOWNSHIP 19 SOUTH, RANGE 27 EAST, NMPM
Section 12: E/2

- (cc) EXTEND the South Prairie-Wolfcamp Pool in Roosevelt County, New Mexico, to include therein:

TOWNSHIP 8 SOUTH, RANGE 36 EAST, NMPM
Section 20: N/2

- (dd) EXTEND the Querecho Plains-Bone Spring Pool in Lea County, New Mexico, to include therein:

TOWNSHIP 18 SOUTH, RANGE 32 EAST, NMPM
Section 34: NW/4

- (ee) EXTEND the Richard Knob Atoka-Morrow Gas Pool in Eddy County, New Mexico, to include therein:

TOWNSHIP 18 SOUTH, RANGE 25 EAST, NMPM
Section 7: All
Section 18: N/2

- (ff) EXTEND the Round Tank-Queen Associated Pool in Chaves County, New Mexico, to include therein:

TOWNSHIP 15 SOUTH, RANGE 29 EAST, NMPM
Section 30: NE/4

- (gg) EXTEND the South Salt Lake-Morrow Gas Pool in Lea County, New Mexico, to include therein:

TOWNSHIP 21 SOUTH, RANGE 32 EAST, NMPM
Section 5: Lots 11, 12, 13, 14 and SW/4

- (hh) EXTEND the North Teague-Devonian Pool in Lea County, New Mexico, to include therein:

TOWNSHIP 23 SOUTH, RANGE 37 EAST, NMPM
Section 22: NW/4

- (ii) EXTEND the Tomahawk-San Andres Pool in Roosevelt County, New Mexico, to include therein:

TOWNSHIP 7 SOUTH, RANGE 32 EAST, NMPM
Section 30: SW/4

(jj) EXTEND the Twin Lakes-San Andres Associated Pool in Chaves County, New Mexico, to include therein:

TOWNSHIP 8 SOUTH, RANGE 28 EAST, NMPM
Section 36: NE/4

Docket No. 12-79

DOCKET: COMMISSION HEARING - THURSDAY - MARCH 15, 1979

OIL CONSERVATION COMMISSION - 9 A.M. - ROOM 205
STATE LAND OFFICE BUILDING, SANTA FE, NEW MEXICO

CASE 6222: (Rehearing) (Continued from March 2, 1979, Commission Hearing)

Application of Paul Hamilton for salt water disposal well shut-in, Lea County, New Mexico. Upon application of Paul Hamilton there will be a rehearing of Case No. 6222, Order No. R-5753. This case involves the application of Paul Hamilton for an order shutting down salt water disposal operations in the Texaco Inc., New Mexico State "BO" SWD Well No. 3, located in Unit D of Section 24, Township 11 South, Range 32 East, Moore-Devonian Pool, Lea County, New Mexico. Pursuant to Commission Order No. R-5753-A, evidence at said rehearing shall be limited to evidence relating to data regarding water quality and water level obtained from an observation well completed next to the aforesaid SWD Well No. 3, and to other new evidence unavailable at the time of the original hearing of this case on May 31, 1978.

NOMENCLATURE ADVERTISEMENT FOR MARCH, 1979
CASE NO. 6499

In the matter of the application of the Oil Conservation Division of the Energy and Minerals Department upon its own motion for an order for the creation of new pools in Chaves, Eddy, and Lea Counties, New Mexico, and the extension of certain existing pools in Chaves, Eddy, Lea, and Roosevelt Counties, New Mexico, and giving notice to all persons and parties interested in the subject matter thereof to appear and show cause why such creations and extensions should not be made.

- ✓ (a) CREATE a new pool in Eddy County, New Mexico, classified as a gas pool for Morrow production and designated as the Antelope Sink-Morrow Gas Pool. The discovery well is Maddox Energy Corporation State 32 Well No. 1 located in Unit I of Section 32, Township 18 South, Range 24 East, NMPM. Said pool would comprise:

TOWNSHIP 18 SOUTH, RANGE 24 EAST, NMPM
Section 32: E/2

- ✓ (b) CREATE a new pool in Eddy County, New Mexico, classified as a gas pool for Morrow production and designated as the Baldrige Canyon-Morrow Gas Pool. The discovery well is W.A. Moncrief, Jr., Baldrige Canyon Com Well No. 1 located in Unit G of Section 13, Township 24 South, Range 24 East, NMPM. Said pool would comprise:

TOWNSHIP 24 SOUTH, RANGE 24 EAST, NMPM
Section 13: E/2

- ✓ (c) CREATE a new pool in Eddy County, New Mexico, classified as an oil pool for Delaware production and designated as the Burton Flat-Delaware Pool. The discovery well is Yates Petroleum Corporation Stonewall EP State Well No. 3 located in Unit N of Section 19, Township 20 South, Range 28 East, NMPM. Said pool would comprise:

TOWNSHIP 20 SOUTH, RANGE 28 EAST, NMPM
Section 19: SW/4

- ✓ (d) CREATE a new pool in Lea County, New Mexico, classified as an oil pool for San Andres production and designated as the East Crossroads-San Andres Pool. The discovery well is MGF Oil Corporation Santa Fe Railway Well No. 1 located in Unit A of Section 13, Township 10 South, Range 36 East, NMPM. Said pool would comprise:

TOWNSHIP 10 SOUTH, RANGE 36 EAST, NMPM
Section 13: NE/4

- ✓ (e) CREATE a new pool in Eddy County, New Mexico, classified as a gas pool for Atoka production and designated as the South Culebra Bluff-Atoka Gas Pool. The discovery well is Delta Drilling Company South Culebra Bluff Unit Well No. 1 located in Unit G of Section 23, Township 23 South, Range 28 East, NMPM. Said pool would comprise:

TOWNSHIP 23 SOUTH, RANGE 28 EAST, NMPM
Section 14: E/2
Section 23: All
Section 26: All

- ✓ (f) CREATE a new pool in Eddy County, New Mexico, classified as a gas pool for Morrow production and designated as the Dublin Ranch-Morrow Gas Pool. The discovery well is J.C. Barnes Oil Company Big Chief Com Well No. 1 located in Unit F of Section 22, Township 22 South, Range 28 East, NMPM. Said pool would comprise:

TOWNSHIP 22 SOUTH, RANGE 28 EAST, NMPM
Section 22: All
Section 27: N/2

- ✓ (g) CREATE a new pool in Eddy County, New Mexico, classified as a gas pool for Morrow production and designated as the Gardner Draw-Morrow Gas Pool. The discovery well is Phoenix Resources Company Gardner Draw Unit Well No. 1 located in Unit C of Section 20, Township 19 South, Range 21 East, NMPM. Said pool would comprise:

TOWNSHIP 19 SOUTH, RANGE 21 EAST, NMPM
Section 17: W/2
Section 19: N/2
Section 20: N/2

Nomenclature Advertisement - March, 1979

- ✓(h) CREATE a new pool in Lea County, New Mexico, classified as an oil pool for Wolfcamp production and designated as the Grama Ridge-Wolfcamp Pool. The discovery well is Getty Oil Company Getty "35" State Well No. 1 located in Unit K of Section 35, Township 21 South, Range 34 East, NMPM. Said pool would comprise:

TOWNSHIP 21, TOWNSHIP 34 EAST, NMPM
Section 35: SW/4

- ✓(i) CREATE a new pool in Chaves County, New Mexico, classified as a gas pool for Pennsylvanian production and designated as the Jubilee-Pennsylvanian Gas Pool. The discovery well is Tom L. Ingram Jubilee Well No. 1 located in Unit E of Section 28, Township 10 South, Range 29 East, NMPM. Said pool would comprise:

TOWNSHIP 10 SOUTH, RANGE 29 EAST, NMPM
Section 28: W/2

- ✓(j) CREATE a new pool in Lea County, New Mexico, classified as a gas pool for Mississippian production and designated as the King-Mississippian Gas Pool. The discovery well is Cabot Corporation J.L. Reed Well No. 1 located in Unit H of Section 35, Township 13 South, Range 37 East, NMPM. Said pool would comprise:

TOWNSHIP 13 SOUTH, RANGE 37 EAST, NMPM
Section 35: NE/4

- ✓(k) CREATE a new pool in Chaves County, New Mexico, classified as a gas pool for Atoka production and designated as the Lone Wolf-Atoka Gas Pool. The discovery well is Depco, Inc. Sundance A Federal Well No. 1 located in Unit J of Section 25, Township 12 South, Range 29 East, NMPM. Said pool would comprise:

TOWNSHIP 12 SOUTH, RANGE 29 EAST, NMPM
Section 25: S/2

- ✓(l) CREATE a new pool in Chaves County, New Mexico, classified as a gas pool for Strawn production and designated as the Lost Lake-Strawn Gas Pool. The discovery well is Texas Oil & Gas Corporation O'Brien Well No. 1 located in Unit I of Section 11, Township 9 South, Range 29 East, NMPM. Said pool would comprise:

TOWNSHIP 9 SOUTH, RANGE 29 EAST, NMPM
Section 2: S/2
Section 11: All
Section 14: N/2

- ✓(m) CREATE a new pool in Lea County, New Mexico, classified as a gas pool for Morrow production and designated as the West Mescalero-Morrow Gas Pool. The discovery well is Natomas North America, Inc. New Mexico State Well No. 1 located in Unit M of Section 19, Township 10 South, Range 32 East, NMPM. Said pool would comprise:

TOWNSHIP 10 SOUTH, RANGE 32 EAST, NMPM
Section 19: W/2

- ✓(n) CREATE a new pool in Eddy County, New Mexico, classified as a gas pool for Permo-Penn production and designated as the Penasco Draw-Permo-Penn Gas Pool. The discovery well is Yates Petroleum Corporation La Cama Com Well No. 1 located in Unit F of Section 20, Township 18 South, Range 25 East, NMPM. Said pool would comprise:

TOWNSHIP 18 SOUTH, RANGE 25 EAST, NMPM
Section 18: S/2
Section 19: All
Section 20: All
Section 21: W/2
Section 30: All
Section 31: All

- ✓(o) CREATE a new pool in Eddy County, New Mexico, classified as a gas pool for Morrow production and designated as the Siegreist Draw-Morrow Gas Pool. The discovery well is Yates Petroleum Corporation Siegreist JS State Com Well No. 1 located in Unit C of Section 30, Township 19 South, Range 24 East, NMPM. Said pool would comprise:

TOWNSHIP 19 SOUTH, RANGE 24 EAST, NMPM
Section 30: N/2

Nomenclature Advertisement - March, 1979

- ✓ (p) CREATE a new pool in Eddy County, New Mexico, classified as a gas pool for Atoka production and designated as the North Turkey Track-Atoka Gas Pool. The discovery well is Amoco Production Company State ER Com Well No. 1 located in Unit G of Section 6, Township 19 South, Range 29 East, NMPM. Said pool would comprise:

TOWNSHIP 19 SOUTH, RANGE 29 EAST, NMPM
Section 6: N/2

- ✓ (q) EXTEND the Angell Ranch-Morrow Gas Pool in Eddy County, New Mexico, to include there:

TOWNSHIP 19 SOUTH, RANGE 27 EAST, NMPM
Section 35: E/2

- ✓ (r) EXTEND the Buffalo Valley-Pennsylvanian Gas Pool in Chaves County, New Mexico, to include therein:

TOWNSHIP 15 SOUTH, RANGE 28 EAST, NMPM
Section 17: S/2

- ✓ (s) EXTEND the Cato-San Andres Pool in Chaves County, New Mexico, to include therein:

TOWNSHIP 8 SOUTH, RANGE 31 EAST, NMPM
Section 5: NW/4 SW/4

- ✓ (t) EXTEND the Cedar Lake-Morrow Gas Pool in Eddy County, New Mexico, to include therein:

TOWNSHIP 17 SOUTH, RANGE 30 EAST, NMPM
Section 25: W/2
Section 26: E/2
Section 36: NW/4

- ✓ (u) EXTEND the East Chisum-San Andres Pool in Chaves County, New Mexico, to include therein:

TOWNSHIP 11 SOUTH, RANGE 23 EAST, NMPM
Section 9: E/2 NE/4
Section 10: W/2 NW/4

- ✓ (v) EXTEND the South Corbin-Wolfcamp Pool in Lea County, New Mexico, to include therein:

TOWNSHIP 18 SOUTH, RANGE 33 EAST, NMPM
Section 20: SW/4

- ✓ (w) EXTEND the Double L Queen Associated Pool in Chaves County, New Mexico, to include therein:

TOWNSHIP 14 SOUTH, RANGE 29 EAST, NMPM
Section 24: NW/4, N/2-SW/4 & SE/4-SW/4 E/2 SW/4
Section 36: NW/4 NW/4, S/2 NW/4 & SW/4

- ✓ (x) EXTEND the Drinkard Pool in Lea County, New Mexico, to include therein:

TOWNSHIP 22 SOUTH, RANGE 37 EAST, NMPM
Section 18: SE/4

- ✓ (y) EXTEND the East Eagle Creek Atoka-Morrow Gas Pool in Eddy County, New Mexico, to include therein:

TOWNSHIP 18 SOUTH, RANGE 26 EAST, NMPM
Section 7: N/2

- ✓ (z) EXTEND the Grama Ridge-Morrow Gas Pool in Lea County, New Mexico, to include therein:

TOWNSHIP 21 SOUTH, RANGE 34 EAST, NMPM
Section 35: All

- ✓ (aa) EXTEND the West Indian Basin-Morrow Gas Pool in Eddy County, New Mexico, to include therein:

TOWNSHIP 21 SOUTH, RANGE 22 EAST, NMPM
Section 23: E/2

- ✓ (2) REDEFINE the vertical limits of the Monument Tubb-Drinkard Pool in Lea County, New Mexico, to include only the Tubb formation and redesignate said pool as the Monument-Tubb Pool.

Nomenclature Advertisement - March, 1979

bb

(bb) EXTEND the Millman-Strawn Gas Pool in Eddy County, New Mexico, to include therein:

TOWNSHIP 19 SOUTH, RANGE 27 EAST, NMPM
Section 12: E/2

cc

✓ (cc) EXTEND the South Prairie-Wolfcamp Pool in Roosevelt County, New Mexico, to include therein:

TOWNSHIP 8 SOUTH, RANGE 36 EAST, NMPM
Section 20: N/2

dd

✓ (dd) EXTEND the Querecho Plains-Bone Spring Pool in Lea County, New Mexico, to include therein:

TOWNSHIP 18 SOUTH, RANGE 32 EAST, NMPM
Section 34: NW/4

ee

✓ (ee) EXTEND the Richard Knob Atoka-Morrow Gas Pool in Eddy County, New Mexico, to include therein:

TOWNSHIP 18 SOUTH, RANGE 25 EAST, NMPM
Section 7: All
Section 18: N/2

ff

✓ (ff) EXTEND the Round Tank-Queen Associated Pool in Chaves County, New Mexico, to include therein:

TOWNSHIP 15 SOUTH, RANGE 29 EAST, NMPM
Section 30: NE/4

gg

✓ (gg) EXTEND the South Salt Lake-Morrow Gas Pool in Lea County, New Mexico, to include therein:

TOWNSHIP 21 SOUTH, RANGE 32 EAST, NMPM
Section 5: Lots 11, 12, 13, 14 and SW/4

hh

✓ (hh) EXTEND the North Teague-Devonian Pool in Lea County, New Mexico, to include therein:

TOWNSHIP 23 SOUTH, RANGE 37 EAST, NMPM
Section 22: NW/4

ii

✓ (ii) EXTEND the Tomahawk-San Andres Pool in Roosevelt County, New Mexico, to include therein:

TOWNSHIP 7 SOUTH, RANGE 32 EAST, NMPM
Section 30: SW/4

jj

✓ (jj) EXTEND the Twin Lakes-San Andres Associated Pool in Chaves County, New Mexico, to include therein:

TOWNSHIP 8 SOUTH, RANGE 28 EAST, NMPM
Section 36: NE/4

NOMENCLATURE ADVERTISEMENT FOR MARCH, 1979

CASE NO. 6499

In the matter of the application of the Oil Conservation Division of the Energy and Minerals Department upon its own motion for an order for the creation of new pools in Chaves, Eddy, and Lea Counties, New Mexico, and the extension of certain existing pools in Chaves, Eddy, Lea, and Roosevelt Counties, New Mexico, and giving notice to all persons and parties interested in the subject matter thereof to appear and show cause why such creations and extensions should not be made.

(a) CREATE a new pool in Eddy County, New Mexico, classified as a gas pool for Morrow production and designated as the Antelope Sink-Morrow Gas Pool. The discovery well is Maddox Energy Corporation State 32 Well No. 1 located in Unit I of Section 32, Township 18 South, Range 24 East, NMPM. Said pool would comprise:

TOWNSHIP 18 SOUTH, RANGE 24 EAST, NMPM
Section 32: E/2

(b) CREATE a new pool in Eddy County, New Mexico, classified as a gas pool for Morrow production and designated as the Baldrige Canyon-Morrow Gas Pool. The discovery well is W.A. Moncrief, Jr., Baldrige Canyon Com Well No. 1 located in Unit G of Section 13, Township 24 South, Range 24 East, NMPM. Said pool would comprise:

TOWNSHIP 24 SOUTH, RANGE 24 EAST, NMPM
Section 13: E/2

(c) CREATE a new pool in Eddy County, New Mexico, classified as an oil pool for Delaware production and designated as the Burton Flat-Delaware Pool. The discovery well is Yates Petroleum Corporation Stonewall EP State Well No. 3 located in Unit N of Section 19, Township 20 South, Range 28 East, NMPM. Said pool would comprise:

TOWNSHIP 20 SOUTH, RANGE 28 EAST, NMPM
Section 19: SW/4

(d) CREATE a new pool in Lea County, New Mexico, classified as an oil pool for San Andres production and designated as the East Crossroads-San Andres Pool. The discovery well is MGF Oil Corporation Santa Fe Railway Well No. 1 located in Unit A of Section 13, Township 10 South, Range 36 East, NMPM. Said pool would comprise:

TOWNSHIP 10 SOUTH, RANGE 36 EAST, NMPM
Section 13: NE/4

(e) CREATE a new pool in Eddy County, New Mexico, classified as a gas pool for Atoka production and designated as the South Culebra Bluff-Atoka Gas Pool. The discovery well is Delta Drilling Company South Culebra Bluff Unit Well No. 1 located in Unit G of Section 23, Township 23 South, Range 28 East, NMPM. Said pool would comprise:

TOWNSHIP 23 SOUTH, RANGE 28 EAST, NMPM
Section 14: E/2
Section 23: All
Section 26: All

(f) CREATE a new pool in Eddy County, New Mexico, classified as a gas pool for Morrow production and designated as the Dublin Ranch-Morrow Gas Pool. The discovery well is J.C. Barnes Oil Company Big Chief Com Well No. 1 located in Unit F of Section 22, Township 22 South, Range 28 East, NMPM. Said pool would comprise:

TOWNSHIP 22 SOUTH, RANGE 28 EAST, NMPM
Section 22: All
Section 27: N/2

(g) CREATE a new pool in Eddy County, New Mexico, classified as a gas pool for Morrow production and designated as the Gardner Draw-Morrow Gas Pool. The discovery well is Phoenix Resources Company Gardner Draw Unit Well No. 1 located in Unit C of Section 20, Township 19 South, Range 21 East, NMPM. Said pool would comprise:

TOWNSHIP 19 SOUTH, RANGE 21 EAST, NMPM
Section 17: W/2
Section 19: N/2
Section 20: N/2

Nomenclature Advertisement - March, 1979

(h) CREATE a new pool in Lea County, New Mexico, classified as an oil pool for Wolfcamp production and designated as the Grama Ridge-Wolfcamp Pool. The discovery well is Getty Oil Company Getty "35" State Well No. 1 located in Unit K of Section 35, Township 21 South, Range 34 East, NMPM. Said pool would comprise:

TOWNSHIP 21. TOWNSHIP 34 EAST, NMPM
Section 35: SW/4

(i) CREATE a new pool in Chaves County, New Mexico, classified as a gas pool for Pennsylvanian production and designated as the Jubilee-Pennsylvanian Gas Pool. The discovery well is Tom L. Ingram Jubilee Well No. 1 located in Unit E of Section 28, Township 10 South, Range 29 East, NMPM. Said pool would comprise:

TOWNSHIP 10 SOUTH, RANGE 29 EAST, NMPM
Section 28: W/2

(j) CREATE a new pool in Lea County, New Mexico, classified as a gas pool for Mississippian production and designated as the King-Mississippian Gas Pool. The discovery well is Cabot Corporation J.L. Reed Well No. 1 located in Unit H of Section 35, Township 13 South, Range 37 East, NMPM. Said pool would comprise:

TOWNSHIP 13 SOUTH, RANGE 37 EAST, NMPM
Section 35: NE/4

(k) CREATE a new pool in Chaves County, New Mexico, classified as a gas pool for Atoka production and designated as the Lone Wolf-Atoka Gas Pool. The discovery well is Depco, Inc. Sundance A Federal Well No. 1 located in Unit J of Section 25, Township 12 South, Range 29 East, NMPM. Said pool would comprise:

TOWNSHIP 12 SOUTH, RANGE 29 EAST, NMPM
Section 25: S/2

(l) CREATE a new pool in Chaves County, New Mexico, classified as a gas pool for Strawn production and designated as the Lost Lake-Strawn Gas Pool. The discovery well is Texas Oil & Gas Corporation O'Brien Well No. 1 located in Unit I of Section 11, Township 9 South, Range 29 East, NMPM. Said pool would comprise:

TOWNSHIP 9 SOUTH, RANGE 29 EAST, NMPM
Section 2: S/2
Section 11: All
Section 14: N/2

(m) CREATE a new pool in Lea County, New Mexico, classified as a gas pool for Morrow production and designated as the West Mescalero-Morrow Gas Pool. The discovery well is Natomas North America, Inc. New Mexico State Well No. 1 located in Unit M of Section 19, Township 10 South, Range 32 East, NMPM. Said pool would comprise:

TOWNSHIP 10 SOUTH, RANGE 32 EAST, NMPM
Section 19: W/2

(n) CREATE a new pool in Eddy County, New Mexico, classified as a gas pool for Permo-Penn production and designated as the Penasco Draw-Permo-Penn Gas Pool. The discovery well is Yates Petroleum Corporation La Cama Com Well No. 1 located in Unit F of Section 20, Township 18 South, Range 25 East, NMPM. Said pool would comprise:

TOWNSHIP 18 SOUTH, RANGE 25 EAST, NMPM
Section 18: S/2
Section 19: All
Section 20: All
Section 21: W/2
Section 30: All
Section 31: All

(o) CREATE a new pool in Eddy County, New Mexico, classified as a gas pool for Morrow production and designated as the Siegreist Draw-Morrow Gas Pool. The discovery well is Yates Petroleum Corporation Siegreist JS State Com Well No. 1 located in Unit C of Section 30, Township 19 South, Range 24 East, NMPM. Said pool would comprise:

TOWNSHIP 19 SOUTH, RANGE 24 EAST, NMPM
Section 30: N/2

Nomenclature Advertisement - March, 1979

(p) CREATE a new pool in Eddy County, New Mexico, classified as a gas pool for Atoka production and designated as the North Turkey Track-Atoka Gas Pool. The discovery well is Amoco Production Company State ER Com Well No. 1 located in Unit G of Section 6, Township 19 South, Range 29 East, NMPM. Said pool would comprise:

TOWNSHIP 19 SOUTH, RANGE 29 EAST, NMPM
Section 6: N/2

(q) EXTEND the Angell Ranch-Morrow Gas Pool in Eddy County, New Mexico, to include there:

TOWNSHIP 19 SOUTH, RANGE 27 EAST, NMPM
Section 35: E/2

(r) EXTEND the Buffalo Valley-Pennsylvanian Gas Pool in Chaves County, New Mexico, to include therein:

TOWNSHIP 15 SOUTH, RANGE 28 EAST, NMPM
Section 17: S/2

(s) EXTEND the Cato-San Andres Pool in Chaves County, New Mexico, to include therein:

TOWNSHIP 8 SOUTH, RANGE 31 EAST, NMPM
Section 5: NW/4 SW/4

(t) EXTEND the Cedar Lake-Morrow Gas Pool in Eddy County, New Mexico, to include therein:

TOWNSHIP 17 SOUTH, RANGE 30 EAST, NMPM
Section 25: W/2
Section 26: E/2
Section 36: NW/4

(u) EXTEND the East Chisum-San Andres Pool in Chaves County, New Mexico, to include therein:

TOWNSHIP 11 SOUTH, RANGE 28 EAST, NMPM
Section 9: E/2 NE/4
Section 10: W/2 NW/4

(v) EXTEND the South Corbin-Wolfcamp Pool in Lea County, New Mexico, to include therein:

TOWNSHIP 18 SOUTH, RANGE 33 EAST, NMPM
Section 20: SW/4

(w) EXTEND the Double L Queen Associated Pool in Chaves County, New Mexico, to include therein:

TOWNSHIP 14 SOUTH, RANGE 29 EAST, NMPM
Section 24: NW/4, N/2 SW/4 & SE/4 SW/4
Section 36: NW/4 NW/4, S/2 NW/4 & SW/4

(x) EXTEND the Drinkard Pool in Lea County, New Mexico, to include therein:

TOWNSHIP 22 SOUTH, RANGE 37 EAST, NMPM
Section 18: SE/4

(y) EXTEND the East Eagle Creek Atoka-Morrow Gas Pool in Eddy County, New Mexico, to include therein:

TOWNSHIP 18 SOUTH, RANGE 26 EAST, NMPM
Section 7: N/2

(z) EXTEND the Grama Ridge-Morrow Gas Pool in Lea County, New Mexico, to include therein:

TOWNSHIP 21 SOUTH, RANGE 34 EAST, NMPM
Section 35: All

(aa) EXTEND the West Indian Basin-Morrow Gas Pool in Eddy County, New Mexico, to include therein:

TOWNSHIP 21 SOUTH, RANGE 22 EAST, NMPM
Section 23: E/2

Nomenclature Advertisement - March, 1979

(bb) EXTEND the Millman-Strawn Gas Pool in Eddy County, New Mexico, to include therein:

TOWNSHIP 19 SOUTH, RANGE 27 EAST, NMPM
Section 12: E/2

(cc) EXTEND the South Prairie-Wolfcamp Pool in Roosevelt County, New Mexico, to include therein:

TOWNSHIP 8 SOUTH, RANGE 36 EAST, NMPM
Section 20: N/2

(dd) EXTEND the Querecho Plains-Bone Spring Pool in Lea County, New Mexico, to include therein:

TOWNSHIP 18 SOUTH, RANGE 32 EAST, NMPM
Section 34: NW/4

(ee) EXTEND the Richard Knob Atoka-Morrow Gas Pool in Eddy County, New Mexico, to include therein:

TOWNSHIP 18 SOUTH, RANGE 25 EAST, NMPM
Section 7: A11
Section 18: N/2

(ff) EXTEND the Round Tank-Queen Associated Pool in Chaves County, New Mexico, to include therein:

TOWNSHIP 15 SOUTH, RANGE 29 EAST, NMPM
Section 30: NE/4

(gg) EXTEND the South Salt Lake-Morrow Gas Pool in Lea County, New Mexico, to include therein:

TOWNSHIP 21 SOUTH, RANGE 32 EAST, NMPM
Section 5: Lots 11, 12, 13, 14 and SW/4

(hh) EXTEND the North Teague-Devonian Pool in Lea County, New Mexico, to include therein:

TOWNSHIP 23 SOUTH, RANGE 37 EAST, NMPM
Section 22: NW/4

(ii) EXTEND the Tomahawk-San Andres Pool in Roosevelt County, New Mexico, to include therein:

TOWNSHIP 7 SOUTH, RANGE 32 EAST, NMPM
Section 30: SW/4

(jj) EXTEND the Twin Lakes-San Andres Associated Pool in Chaves County, New Mexico, to include therein:

TOWNSHIP 8 SOUTH, RANGE 28 EAST, NMPM
Section 36: NE/4

STATE OF NEW MEXICO
ENERGY AND MINERALS DEPARTMENT
OIL CONSERVATION DIVISION

IN THE MATTER OF THE HEARING
CALLED BY THE OIL CONSERVATION
DIVISION FOR THE PURPOSE
OF CONSIDERING:

CASE NO. 6499

ORDER NO. R-5987

THE APPLICATION OF THE OIL CONSERVATION
DIVISION UPON ITS OWN MOTION FOR AN ORDER
CREATING AND EXTENDING CERTAIN POOLS IN
CHAVES, EDDY, LEA, AND ROOSEVELT COUNTIES,
NEW MEXICO, AND CONTRACTING THE VERTICAL
LIMITS OF AN EXISTING POOL IN LEA COUNTY,
NEW MEXICO.

ORDER OF THE DIVISION

BY THE DIVISION:

This cause came on for hearing at 9:00 a.m. on March 14, 1979, at Santa Fe, New Mexico, before Examiner Daniel S. Nutter.

NOW, on this _____ day of March, 1979, the Division Director, having considered the testimony, the record, and the recommendations of the Examiner, and being fully advised in the premises,

FINDS:

- (1) That due public notice having been given as required by law, the Division has jurisdiction of this cause and the subject matter thereof.
- (2) That there is need for the creation of a new gas pool in Eddy County, New Mexico, for the production of gas from the Morrow formation, said pool to bear the designation of Antelope Sink-Morrow Gas Pool. Said Antelope Sink-Morrow Gas Pool was discovered by the Maddox Energy Corporation State 32 Well No. 1 located in Unit I of Section 32, Township 18 South, Range 24 East, NMPM. It was completed May 8, 1978, in the Morrow formation. The top of the perforations is at 8329 feet.
- (3) That there is need for the creation of a new gas pool in Eddy County, New Mexico, for the production of gas from the Morrow formation, said pool to bear the designation of Baldrige Canyon-Morrow Gas Pool. Said Baldrige Canyon-Morrow Gas Pool was discovered by the W. A. Moncrief, Jr. Baldrige Canyon Com Well No. 1 located in Unit G of Section 13, Township 24 South, Range 24 East, NMPM. It was completed September 13, 1978, in the Morrow formation. The top of the perforations is at 10,789 feet.
- (4) That there is need for the creation of a new oil pool in Eddy County, New Mexico, for the production of oil from the Delaware formation, said pool to bear the designation of Burton Flat-Delaware Pool. Said Burton Flat-Delaware Pool was discovered by the Yates Petroleum Corporation Stonewall EP State Well No. 3 located in Unit N of Section 19, Township 20 South, Range 28 East, NMPM. It was completed October 17, 1977, in the Delaware formation. The top of the perforations is at 4369 feet.
- (5) That there is need for the creation of a new oil pool in Lea County, New Mexico, for the production of oil from the San Andres formation, said pool to bear the designation of East Crossroads-San Andres Pool. Said East Crossroads-San Andres Pool was discovered by the MGF Oil Corporation Thompson Well No. 1 located in Unit A of Section 13, Township 10 South, Range 36 East, NMPM. It was completed November 9, 1978, in the San Andres formation. The top of the perforations is at 4942 feet.
- (6) That there is need for the creation of a new gas pool in Eddy County, New Mexico, for the production of gas from the Atoka formation, said pool to bear the designation of South Culebra Bluff-Atoka Gas Pool. Said South Culebra Bluff-Atoka Gas Pool was discovered by the Delta Drilling Company South Culebra Bluff Unit Well No. 1 located in Unit G of Section 23, Township 23 South, Range 28 East, NMPM. It was completed October 16, 1978, in the Atoka formation with open hole from 10,750 feet to 10,879 feet.

(7) That there is need for the creation of a new gas pool in Eddy County, New Mexico, for the production of gas from the Morrow formation, said pool to bear the designation of Dublin Ranch-Morrow Gas Pool. Said Dublin Ranch-Morrow Gas Pool was discovered by the J. C. Barnes Oil Company Big Chief Com Well No. 1 located in Unit F of Section 22, Township 22 South, Range 28 East, NMPM. It was completed August 9, 1978, in the Morrow formation. The top of the perforations is at 12,150 feet.

(8) That there is need for the creation of a new gas pool in Eddy County, New Mexico, for the production of gas from the Morrow formation, said pool to bear the designation of Gardner Draw-Morrow Gas Pool. Said Gardner Draw-Morrow Gas Pool was discovered by the Phoenix Resources Company Gardner Draw Unit Well No. 1 located in Unit C of Section 20, Township 19 South, Range 21 East, NMPM. It was completed May 18, 1978, in the Morrow formation. The top of the perforations is at 7018 feet.

(9) That there is need for the creation of a new gas pool in Chaves County, New Mexico, for the production of gas from the Pennsylvanian formation, said pool to bear the designation of Jubilee-Pennsylvanian Gas Pool. Said Jubilee-Pennsylvanian Gas Pool was discovered by the Tom L. Ingram Jubilee Well No. 1 located in Unit E of Section 28, Township 10 South, Range 29 East, NMPM. It was completed August 18, 1977, in the Pennsylvanian formation. The top of the perforations is at 8380 feet.

(10) That there is need for the creation of a new gas pool in Lea County, New Mexico, for the production of gas from the Mississippian formation, said pool to bear the designation of King-Mississippian Gas Pool. Said King-Mississippian Gas Pool was discovered by the Cabot Corporation J. L. Reed Well No. 1 located in Unit H of Section 35, Township 13 South, Range 37 East, NMPM. It was completed July 17, 1978, in the Mississippian formation. The top of the perforations is at 11,421 feet.

(11) That there is need for the creation of a new gas pool in Chaves County, New Mexico, for the production of gas from the Atoka formation, said pool to bear the designation of Lone Wolf-Atoka Gas Pool. Said Lone Wolf-Atoka Gas Pool was discovered by the Depco, Inc. Sundance A Federal Well No. 1 located in Unit J of Section 25, Township 12 South, Range 29 East, NMPM. It was completed July 17, 1978, in the Atoka formation. The top of the perforations is at 8886 feet.

(12) That there is need for the creation of a new gas pool in Chaves County, New Mexico, for the production of gas from the Strawn formation, said pool to bear the designation of Lost Lake-Strawn Gas Pool. Said Lost Lake-Strawn Gas Pool was discovered by the Texas Oil and Gas Corporation O'Brien Well No. 1 located in Unit I of Section 11, Township 9 South, Range 29 East, NMPM. It was completed May 27, 1977, in the Strawn formation. The top of the perforations is at 8708 feet.

(13) That there is need for the creation of a new gas pool in Lea County, New Mexico, for the production of gas from the Morrow formation, said pool to bear the designation of West Mescalero-Morrow Gas Pool. Said West Mescalero-Morrow Gas Pool was discovered by the Natomas North America, Inc. New Mexico State Well No. 1 located in Unit M of Section 19, Township 10 South, Range 32 East, NMPM. It was completed July 11, 1978, in the Morrow formation. The top of the perforations is at 10,756 feet.

(14) That there is need for the creation of a new gas pool in Eddy County, New Mexico, for the production of gas from the Permo-Penn formation, said pool to bear the designation of Penasco Draw-Permo Penn Gas Pool. Said Penasco Draw-Permo Penn Gas Pool was discovered by the Yates Petroleum Corporation La Cama Com Well No. 1 located in Unit F of Section 20, Township 18 South, Range 25 East, NMPM. It was completed October 24, 1977, in the Upper Penn formation. The top of the perforations is at 6919 feet.

(15) That there is need for the creation of a new gas pool in Eddy County, New Mexico, for the production of gas from the Morrow formation, said pool to bear the designation of Siegreist Draw-Morrow Gas Pool. Said Siegreist Draw-Morrow Gas Pool was discovered by the Yates Petroleum Corporation Siegreist JS State Com Well No. 1 located in Unit C of Section 30, Township 19 South, Range 24 East, NMPM. It was completed July 28, 1978, in the Morrow formation. The top of the perforations is at 8435 feet.

(16) That there is need for the creation of a new gas pool in Eddy County, New Mexico, for the production of gas from the Atoka formation, said pool to bear the designation of North Turkey Track-Atoka Gas Pool. Said North Turkey Track-Atoka Gas Pool was discovered by the Amoco Production Company State ER Com Well No. 1 located in Unit G of Section 6, Township 19 South, Range 29 East, NMPM. It was completed December 11, 1977, in the Atoka formation. The top of the perforations is at 10,568 feet.

(17) That there is need for the contraction of the vertical limits of the Monument-Tubb-Drinkard Pool in Lea County, New Mexico, to the Tubb formation only and the redeisgnation of said pool as the Monument-Tubb Pool.

(18) That there is need for certain extensions to the Buffalo Valley-Penn Gas Pool, the Cato-San Andres Pool, the East Chisum-San Andres Pool, the Double L Queen Associated Pool, the Round Tank-Queen Associated Pool, and the Twin Lake-San Andres Associated Pool, all in Chaves County, New Mexico, and the Angell Ranch-Morrow Gas Pool, the Cedar Lake-Morrow Gas Pool, the East Eagle Creek Atoka-Morrow Gas Pool, the West Indian Basin-Morrow Gas Pool, the Millman-Strawn Gas Pool, and the Richard Knob Atoka-Morrow Gas Pool, all in Eddy County, New Mexico, and the South Corbin-Wolfcamp Pool, the Drinkard Pool, the Grama Ridge-Morrow Gas Pool, the Querecho Plains-Bone Springs Pool, the South Salt Lake-Morrow Gas Pool, and the North Teague-Devonian Pool, all in Lea County, New Mexico, and the South Prairie-Wolfcamp Pool and the Tomahawk-San Andres Pool, both in Roosevelt County, New Mexico.

IT IS THEREFORE ORDERED:

(a) That a new pool in Eddy County, New Mexico, classified as a gas pool for Morrow production, is hereby created and designated as the Antelope Sink-Morrow Gas Pool, consisting of the following described area:

TOWNSHIP 18 SOUTH, RANGE 24 EAST, NMPM
Section 32: E/2

(b) That a new pool in Eddy County, New Mexico, classified as a gas pool for Morrow production, is hereby created and designated as the Baldrige Canyon-Morrow Gas Pool, consisting of the following described area:

TOWNSHIP 24 SOUTH, RANGE 24 EAST, NMPM
Section 13: E/2

(c) That a new pool in Eddy County, New Mexico, classified as an oil pool for Delaware production, is hereby created and designated as the Burton Flat-Delaware Pool, consisting of the following described area:

TOWNSHIP 20 SOUTH, RANGE 28 EAST, NMPM
Section 19: SW/4

(d) That a new pool in Lea County, New Mexico, classified as an oil pool for San Andres Production, is hereby created and designated as the East Crossroads-San Andres Pool, consisting of the following described area:

TOWNSHIP 10 SOUTH, RANGE 36 EAST, NMPM
Section 13: NE/4
Addition ----- Section 13: S/2
Addition ----- Section 14: SW/4
Addition ----- Section 23: NE/4

TOWNSHIP 10 SOUTH, RANGE 37 EAST, NMPM
Addition ----- Section 18: NW/4

(e) That a new pool in Eddy County, New Mexico, classified as a gas pool for Atoka production, is hereby created and designated as the South Culebra Bluff-Atoka Gas Pool, consisting of the following described area:

TOWNSHIP 23 SOUTH, RANGE 28 EAST, NMPM
Section 14: E/2
Section 23: All
Section 26: All

(f) That a new pool in Eddy County, New Mexico, classified as a gas pool for Morrow production, is hereby created and designated as the Dublin Ranch-Morrow Gas Pool, consisting of the following described area:

TOWNSHIP 22 SOUTH, RANGE 28 EAST, NMPM
Section 22: All
Section 27: N/2

CASE NO. 6499
ORDER NO. _____

(g) That a new pool in Eddy County, New Mexico, classified as a gas pool for Morrow production, is hereby created and designated as the Gardner Draw-Morrow Gas Pool, consisting of the following described area:

TOWNSHIP 19 SOUTH, RANGE 21 EAST, NMPM
Section 17: W/2
Section 19: N/2
Section 20: N/2

(h) That a new pool in Chaves County, New Mexico, classified as a gas pool for Pennsylvanian production, is hereby created and designated as the Jubilee-Pennsylvanian Gas Pool, consisting of the following described area:

TOWNSHIP 10 SOUTH, RANGE 29 EAST, NMPM
Section 28: W/2

(i) That a new pool in Lea County, New Mexico, classified as a gas pool for Mississippian production, is hereby created and designated as the King-Mississippian Gas Pool, consisting of the following described area:

TOWNSHIP 13 SOUTH, RANGE 37 EAST, NMPM
Section 35: NE/4

(j) That a new pool in Chaves County, New Mexico, classified as a gas pool for Atoka production, is hereby created and designated as the Lone Wolf-Atoka Gas Pool, consisting of the following described area:

TOWNSHIP 12 SOUTH, RANGE 29 EAST, NMPM
Section 25: S/2

(k) That a new pool in Chaves County, New Mexico, classified as a gas pool for Strawn production, is hereby created and designated as the Lost Lake-Strawn Gas Pool, consisting of the following described area:

TOWNSHIP 9 SOUTH, RANGE 29 EAST, NMPM
Section 2: S/2
Section 11: All
Section 14: N/2

(l) That a new pool in Lea County, New Mexico, classified as a gas pool for Morrow production, is hereby created and designated as the West Mescalero-Morrow Gas Pool, consisting of the following described area:

TOWNSHIP 10 SOUTH, RANGE 32 EAST, NMPM
Section 19: W/2

(m) That a new pool in Eddy County, New Mexico, classified as a gas pool for Permo-Penn production, is hereby created and designated as the Penasco Draw-Permo Penn Gas Pool, consisting of the following described area:

TOWNSHIP 18 SOUTH, RANGE 25 EAST, NMPM
Section 18: S/2
Section 19: All
Section 20: All
Section 21: W/2
Section 30: All
Section 31: All

(n) That a new pool in Eddy County, New Mexico, classified as a gas pool for Morrow production, is hereby created and designated as the Siegreist Draw-Morrow Gas Pool, consisting of the following described area:

TOWNSHIP 19 SOUTH, RANGE 24 EAST, NMPM
Section 30: N/2

(o) That a new pool in Eddy County, New Mexico, classified as a gas pool for Atoka production, is hereby created and designated as the North Turkey Track-Atoka Gas Pool, consisting of the following described area:

TOWNSHIP 19 SOUTH, RANGE 29 EAST, NMPM
Section 6: N/2

CASE NO. 6499
ORDER NO. _____

(p) That the Angell Ranch-Morrow Gas Pool in Eddy County, New Mexico, as heretofore classified, defined, and described, is hereby extended to include therein:

TOWNSHIP 19 SOUTH, RANGE 27 EAST, NMPM
Section 35: E/2

(q) That the Buffalo Valley-Pennsylvanian Gas Pool in Chaves County, New Mexico, as heretofore classified, defined, and described, is hereby extended to include therein:

TOWNSHIP 15 SOUTH, RANGE 28 EAST, NMPM
Section 17: S/2

(r) That the Cato-San Andres Pool in Chaves County, New Mexico, as heretofore classified, defined, and described, is hereby extended to include therein:

TOWNSHIP 8 SOUTH, RANGE 31 EAST, NMPM
Section 5: NW/4 SW/4

(s) That the the Cedar Lake-Morrow Gas Pool in Eddy County, New Mexico, as heretofore classified, defined, and described, is hereby extended to include therein:

TOWNSHIP 17 SOUTH, RANGE 30 EAST, NMPM
Section 25: W/2
Section 26: E/2
Section 36: NW/4

(t) That the East Chisum-San Andres Pool in Chaves County, New Mexico, as heretofore classified, defined, and described, is hereby extended to include therein:

TOWNSHIP 11 SOUTH, RANGE 28 EAST, NMPM
Section 9: E/2 NE/4
Section 10: W/2 NW/4

(u) That the South Corbin-Wolfcamp Pool in Lea County, New Mexico, as heretofore classified, defined, and described, is hereby extended to include therein:

TOWNSHIP 18 SOUTH, RANGE 33 EAST, NMPM
Section 20: SW/4

(v) That the Double L Queen Associated Pool in Chaves County, New Mexico, as heretofore classified, defined, and described, is hereby extended to include therein:

TOWNSHIP 14 SOUTH, RANGE 29 EAST, NMPM
Section 24: NW/4 and E/2 SW/4
Section 36: NW/4 NW/4, S/2 NW/4 and SW/4

(w) That the Drinkard Pool in Lea County, New Mexico, as heretofore classified, defined, and described, is hereby extended to include therein:

Addition ----- TOWNSHIP 22 SOUTH, RANGE 36 EAST, NMPM
Section 12: SE/4

TOWNSHIP 22 SOUTH, RANGE 37 EAST, NMPM
Section 18: SE/4

(x) That the East Eagle Creek-Atoka-Morrow Gas Pool in Eddy County, New Mexico, as heretofore classified, defined, and described, is hereby extended to include therein:

TOWNSHIP 18 SOUTH, RANGE 26 EAST, NMPM
Section 7: N/2

(y) That the Grama Ridge-Morrow Gas Pool in Lea County, New Mexico, as heretofore classified, defined, and described, is hereby extended to include therein:

TOWNSHIP 21 SOUTH, RANGE 34 EAST, NMPM
Section 35: All

CASE NO. 6499
ORDER NO. _____

(z) That the vertical limits of the Monument-Tubb-Drinkard Pool in Lea County, New Mexico, are hereby contracted to the Tubb formation only, and said pool is hereby redesignated as the Monument-Tubb Pool.

(aa) That the West Indian Basin-Morrow Gas Pool in Eddy County, New Mexico, as heretofore classified, defined, and described, is hereby extended to include therein:

TOWNSHIP 21 SOUTH, RANGE 22 EAST, NMPM
Section 23: E/2

(bb) That the Millman-Strawn Gas Pool in Eddy County, New Mexico, as heretofore classified, defined, and described, is hereby extended to include therein:

TOWNSHIP 19 SOUTH, RANGE 27 EAST, NMPM
Section 12: E/2

(cc) That the South Prairie-Wolfcamp Pool in Roosevelt County, New Mexico, as heretofore classified, defined, and described, is hereby extended to include therein:

TOWNSHIP 8 SOUTH, RANGE 36 EAST, NMPM
Section 20: N/2

(dd) That the Querecho Plains-Bone Spring Pool in Lea County, New Mexico, as heretofore classified, defined, and described, is hereby extended to include therein:

TOWNSHIP 18 SOUTH, RANGE 32 EAST, NMPM
Section 34: NW/4

(ee) That the Richard Knob Atoka-Morrow Gas Pool in Eddy County, New Mexico, as heretofore classified, defined, and described, is hereby extended to include therein:

TOWNSHIP 18 SOUTH, RANGE 25 EAST, NMPM
Section 7: All
Section 18: N/2

(ff) That the Round Tank-Queen Associated Pool in Chaves County, New Mexico, as heretofore classified, defined, and described, is hereby extended to include therein:

TOWNSHIP 15 SOUTH, RANGE 29 EAST, NMPM
Section 30: NE/4

(gg) That the South Salt Lake-Morrow Gas Pool in Lea County, New Mexico, as heretofore classified, defined, and described, is hereby extended to include therein:

TOWNSHIP 21 SOUTH, RANGE 32 EAST, NMPM
Section 5: Lots 11, 12, 13, 14, and SW/4

(hh) That the North Teague-Devonian Pool in Lea County, New Mexico, as heretofore classified, defined, and described, is hereby extended to include therein:

TOWNSHIP 23 SOUTH, RANGE 37 EAST, NMPM
Section 22: NW/4

(ii) That the Tomahawk-San Andres Pool in Roosevelt County, New Mexico, as heretofore classified, defined, and described, is hereby extended to include therein:

TOWNSHIP 7 SOUTH, RANGE 32 EAST, NMPM
Section 30: SW/4

(jj) That the Twin Lakes-San Andres Associated Pool in Chaves County, New Mexico, as heretofore classified, defined, and described, is hereby extended to include therein:

TOWNSHIP 8 SOUTH, RANGE 28 EAST, NMPM
Section 36: NE/4

-7-

CASE NO. 6499

ORDER NO. _____

IT IS FURTHER ORDERED:

70-2-18

1978

(1) That, pursuant to Section ~~65-3-14.5~~, NMSA 1953, contained in Chapter 271, Laws of 1969, any well which, by virtue of any of the above pool extensions, is subject to pool rules providing for spacing or proration units larger than the one which is presently dedicated thereto, shall have 60 days from the effective date of this order in which to file new Forms C-102 dedicating a standard unit for the pool to said well, or to obtain a non-standard unit approved by the Division. Pending such compliance, the well shall receive a maximum allowable in the same proportion to a standard allowable for the pool that the acreage dedicated to the well bears to a standard unit for the pool. Failure to file Form C-102 dedicating a standard unit to the well or to obtain a non-standard unit approved by the Division within said 60-day period shall subject the well to cancellation of allowable.

(2) That the effective date of this order and all creations, extensions, and redesignations included herein shall be April 1, 1979.

DONE at Santa Fe, New Mexico, on the day and year hereinabove designated.

STATE OF NEW MEXICO
OIL CONSERVATION DIVISION

JOE D. RAMEY
Director

S E A L