

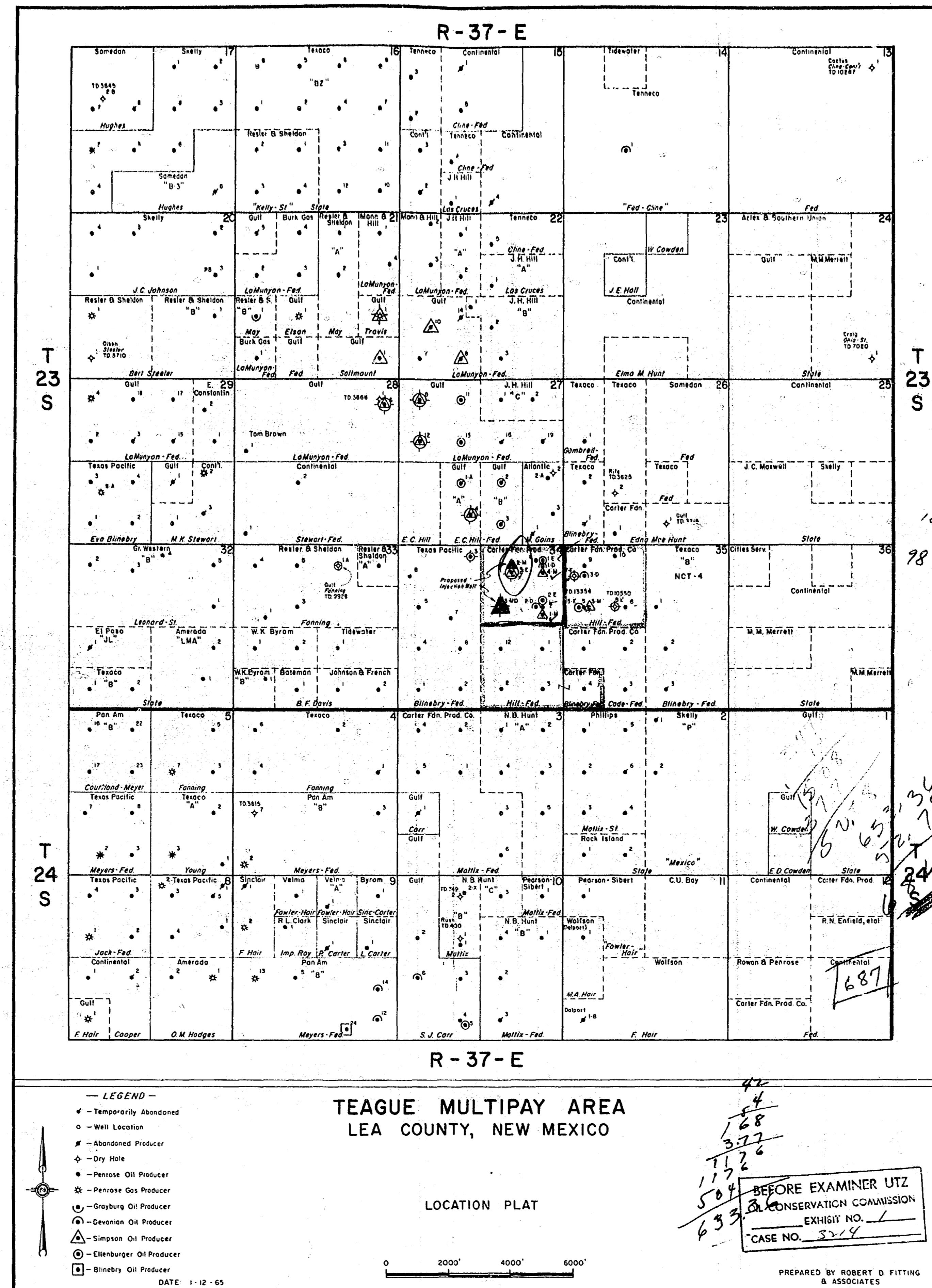
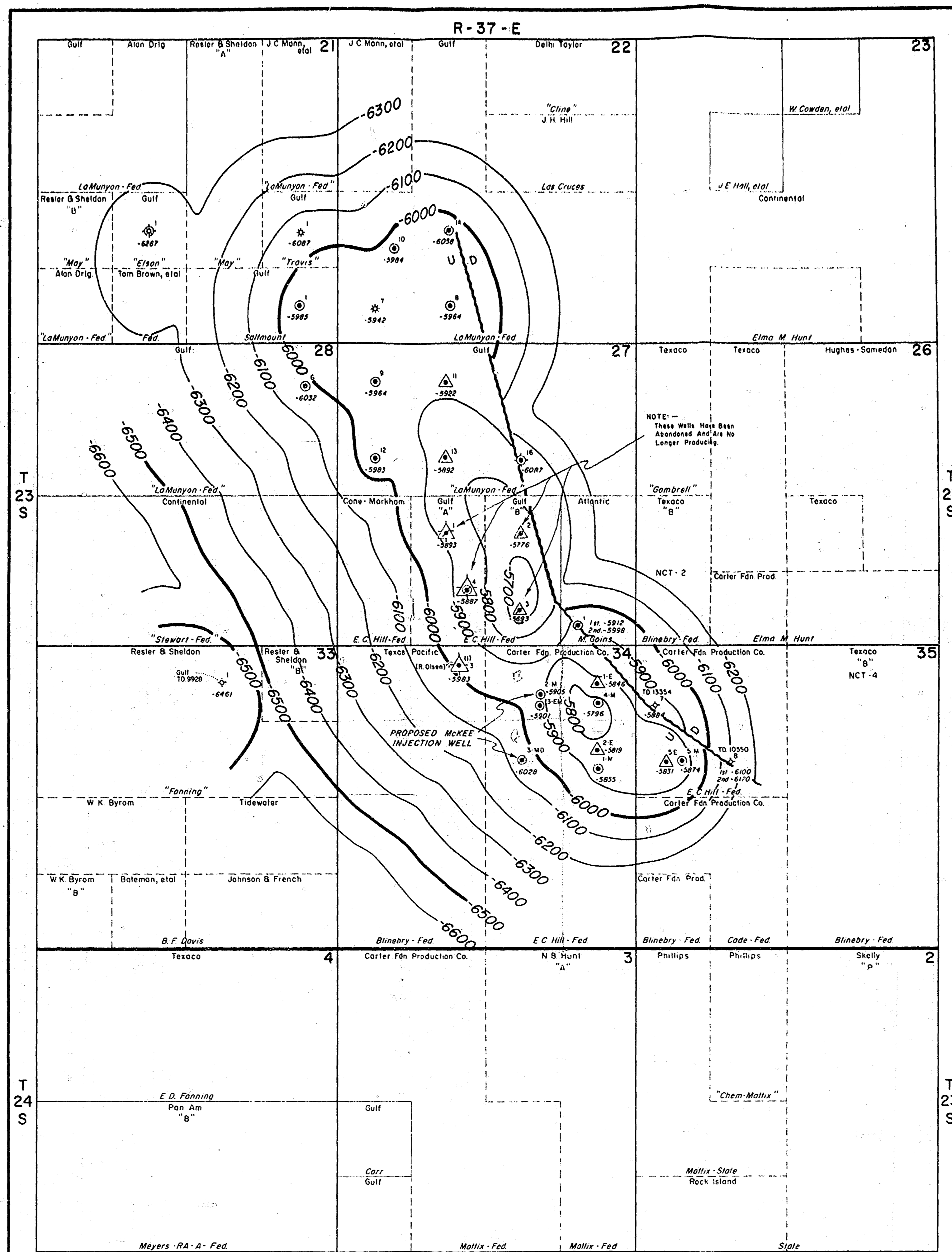


Case No
3214

Large Exhibits







TEAGUE (Simpson) FIELD AREA
LEA COUNTY, NEW MEXICO

- LEGEND —
- - Producing Oil Well
 - - Well Location
 - ▲ - Abandoned Producer
 - ◇ - Dry Hole
 - ⊙ - McKee Producer
 - ⊚ - Ellenburger Producer
 - ⊛ - Dry in the Perm. - Producing From Perm.
 - ⊜ - Producing Gas Well

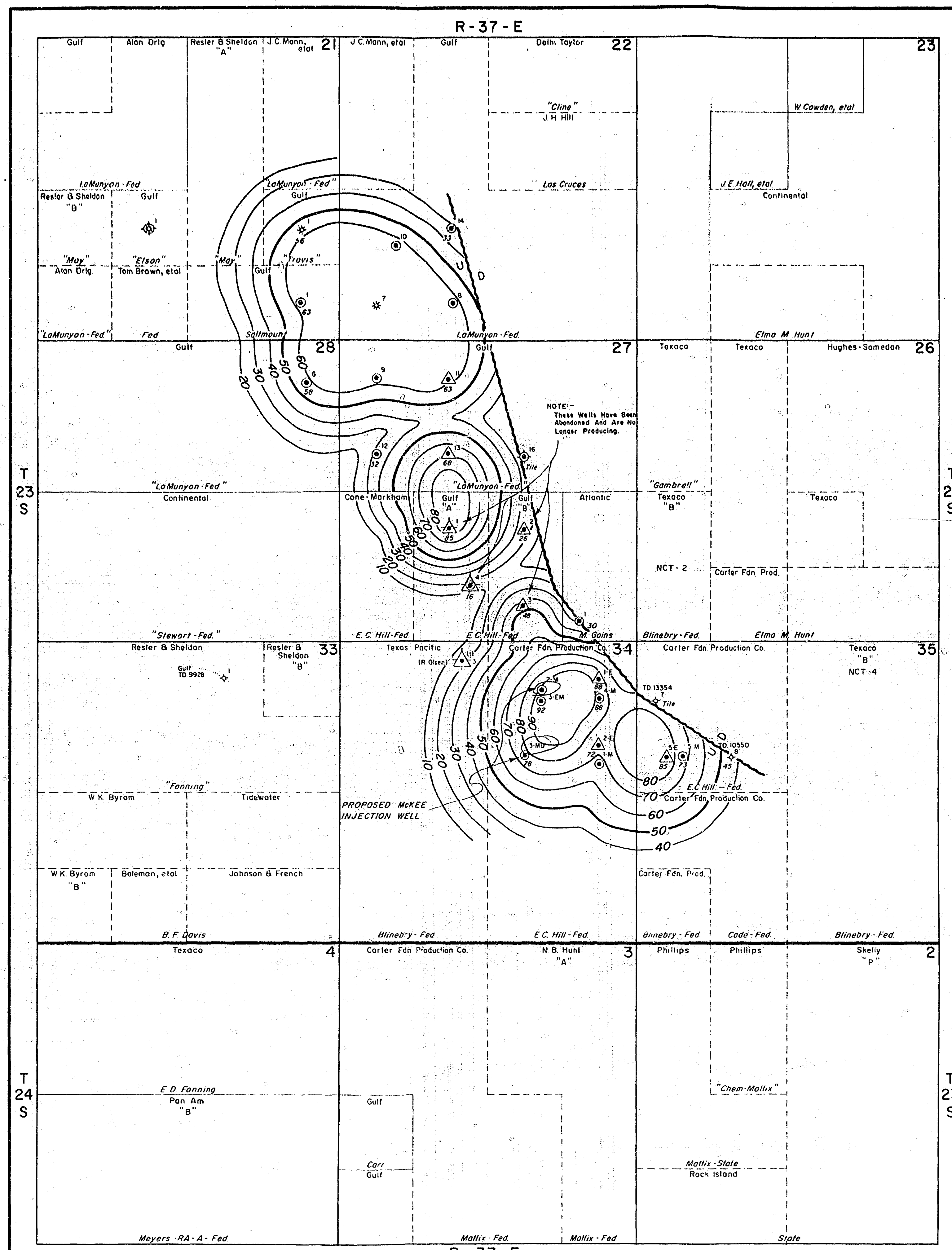
BEFORE EXAMINER USE
CONSERVATION COMMISSION
EXHIBIT NO. 2
NO. 3211

MCKEE SAND STRUCTURE MAP
CONTOUR INTERVAL = 100'

DATE: 3-2-65

PREPARED BY ROBERT D. FITTING
& ASSOCIATES






TEAGUE (Simpson) FIELD AREA
LEA COUNTY, NEW MEXICO

- LEGEND —
- - Producing Oil Well
 - - Well Location
 - ▲ - Abandoned Producer
 - ◇ - Dry Hole
 - ⊙ - McKee Producer
 - ⊕ - Ellenburger Producer
 - ⊖ - Dry to Per Perm - Producing From Perm
 - ⊗ - Producing Gas Well

BEFORE EXAMINER UJT
INSERVATION 3
EXHIBIT NO. 3274
NET PAY
MCKEE SAND ISOPACHOUS MAP
CONTOUR INTERVAL = 10'



DATE: 3-2-65

PREPARED BY ROBERT D FITTING
& ASSOCIATES

