

CASE 5985: NORTHWEST NOMENCLATURE FOR
JULY, 1980

6985
7116

Case No.

6985

Application

Transcripts

Small Exhibits

ETC

STATE OF NEW MEXICO
ENERGY AND MINERALS DEPARTMENT
OIL CONSERVATION DIVISION
STATE LAND OFFICE BLDG.
SANTA FE, NEW MEXICO
23 July 1980

EXAMINER HEARING

IN THE MATTER OF:

The hearing called by the Oil Conser-) CASE
vation Division on its own motion) 6985
for an order extending certain)
pools in McKinley, Rio Arriba, San)
Juan, and Sandoval Counties, New)
Mexico.)

BEFORE: Richard L. Stamets

TRANSCRIPT OF HEARING

A P P E A R A N C E S

For the Oil Conservation
Division:

Ernest L. Padilla, Esq.
Legal Counsel to the Division
State Land Office Bldg.
Santa Fe, New Mexico 87501

SALLY W. BOYD, C.S.R.

Rt. 1 Box 193-B

Santa Fe, New Mexico 87501

Phone (505) 455-7409

I N D E X

FRANK CHAVEZ

Direct Examination by Mr. Padilla

E X H I B I T S

Division Exhibit One, Documents

SALLY W. BOYD, C.S.R.

Rt. 1 Box 193-B
Santa Fe, New Mexico 87501
Phone (505) 455-7409

1 MR. STAMETS: We'll call next Case 6985.
2 In the matter of the hearing called by the Oil Conservation
3 Division on its own motion for an order extending certain
4 pools in McKinley, Rio Arriba, San Juan, and Sandoval Counties,
5 New Mexico, and call for appearances in this case.

6 MR. PADILLA: Mr. Examiner, Ernest L.
7 Padilla, on behalf of the Oil Conservation Division.

8 I have one witness who needs to be sworn.

9
10 (Witness sworn.)

11
12 FRANK CHAVEZ

13 being called as a witness and having been duly sworn upon
14 his oath, testified as follows, to-wit:

15
16 DIRECT EXAMINATION

17 BY MR. PADILLA:

18 Q Mr. Chavez, for the record would you
19 please state your name, by whom you're employed, and in what
20 capacity?

21 A My name is Frank T. Chavez. I am employed
22 by the Oil Conservation Division as a supervisor in the Aztec
23 District Office.

24 Q Mr. Chavez, are you prepared to make re-
25 commendations to the Division concerning the nomenclature of

SALLY W. BOYD, C.S.R.

Rt. 1 Box 193-B

Santa Fe, New Mexico 87501

Phone: (505) 455-7409

1 certain pools in McKinley, Rio Arriba, San Juan, and Sandoval
2 Counties, New Mexico?

3 A Yes, I am.

4 Q Are your recommendations prepared in the
5 form of an exhibit?

6 A Yes, they are. They're Exhibit One,
7 which is before the Examiner.

8 Q Referring to Exhibit One, would you please
9 refer to that exhibit and to the docket that has been pre-
10 pared --

11 MR. STAMETS: Where is Exhibit One?

12 Q Referring to that exhibit and to the
13 docket that has been prepared and distributed at this hearing,
14 would you point out any substantial differences between the
15 two?

16 A Yes. There are three differences be-
17 tween the exhibit and the advertisement.

18 We are dropping the extensions of three
19 pools, the Kutz-Farmington Gas Pool extension, which was
20 paragraph (o) in the exhibit -- I'm sorry, in the adver-
21 tisement; the Otero-Gallup Oil Pool extension in Rio Arriba
22 County was paragraph (t) in the advertisement; and the Salt
23 Creek-Dakota Oil Pool in San Juan County, which was paragraph
24 (u) in the advertisement.

25 Those are dropped. Otherwise, the ex-

SALLY W. BOYD, C.S.R.

Rt. 1 Box 193-B
Santa Fe, New Mexico 87501
Phone (505) 455-7409

1 hibit is the same as the advertisement.

2 Q Do you have anything further to add to
3 your testimony?

4 A No, I do not.

5 MR. PADILLA: Mr. Examiner, I have no-
6 thing further and I move that Exhibit Number One be admitted
7 into evidence.

8 MR. STAMETS: This exhibit will be ad-
9 mitted.

10 Are there any questions of this witness?
11 He may be excused.

12 Anything further in this case?

13 The case will be taken under advisement.

14
15 (Hearing concluded.)
16
17
18
19
20
21
22
23
24
25

SALLY W. BOYD, C.S.R.
Rt. 1 Box 173-B
Santa Fe, New Mexico 87501
Phone (505) 455-7409

C E R T I F I C A T E

I, SALLY W. BOYD, C.S.R., DO HEREBY CERTIFY that
the foregoing Transcript of Hearing before the Oil Conserva-
tion Division was reported by me; that the said transcript
is a full, true, and correct record of the hearing, prepared
by me to the best of my ability.

Sally W. Boyd C.S.R.

SALLY W. BOYD, C.S.R.

Box 1303 193-B
Santa Fe, New Mexico 87501
Phone: (505) 455-7409

I do hereby certify that the foregoing is
a complete record of the proceedings in
the Examiner hearing of Case No. 6985
heard by me on 7-23 1980.
Richard R. Hamt, Examiner
Oil Conservation Division

STATE OF NEW MEXICO
ENERGY AND MINERALS DEPARTMENT
OIL CONSERVATION DIVISION

CASE NO. 6985
Order No. R-6421-A

APPLICATION OF THE OIL CONSERVATION
DIVISION ON ITS OWN MOTION FOR AN ORDER
EXTENDING CERTAIN POOLS IN MCKINLEY, RIO
ARRIBA, SAN JUAN, AND SANDOVAL COUNTIES,
NEW MEXICO.

NUNC PRO TUNC ORDER

BY THE DIVISION:

It appearing to the Division that Order No. R-6421, dated August 4, 1980, does not correctly state the intended order of the Division,

IT IS THEREFORE ORDERED:

(1) That Finding No. 1 on Pages 1 and 2 of Order No. R-6421 is hereby corrected by deleting reference to the Salt Creek-Dakota Oil Pool in San Juan County and the Otero-Gallup Oil Pool in Rio Arriba County, New Mexico.

(2) That Paragraph "(s)" on Page 5 of Order No. R-6421 is hereby deleted in its entirety.

(3) That Paragraph "(t)" on Page 6 of Order No. R-6421 is hereby deleted in its entirety.

(4) That Paragraph "(u)" on Page 6 is hereby designated as Paragraph "(s)".

(5) That this order shall be effective nunc pro tunc as of August 4, 1980.

DONE at Santa Fe, New Mexico, this 13th day of August, 1980.

STATE OF NEW MEXICO
OIL CONSERVATION DIVISION


JOE D. RAHEY
Director



BRUCE KING
GOVERNOR

LARRY KEHOE
SECRETARY

STATE OF NEW MEXICO
ENERGY AND MINERALS DEPARTMENT
OIL CONSERVATION DIVISION
AZTEC DISTRICT OFFICE

June 9, 1980

1000 RIO BRAZOS ROAD
AZTEC, NEW MEXICO 87410
(505) 334-6178

RECEIVED
JUN 10 1980
OIL CONSERVATION DIVISION
SANTA FE

Mr. Ernest Padilla
Oil Conservation Division
P. O. Box 2088
Santa Fe, New Mexico 87501

Case 6985

Re: Nomenclature Case

Dear Ernie:

Our next nomenclature case should include the following:

Extend the pools listed below in the counties as shown:

McKinley County

Chaco Wash Mesaverde Oil Pool
Star Mesaverde Oil Pool

Rio Arriba County

Gavilan Pictured Cliffs Gas Pool
West Lindrith Gallup-Dakota Oil Pool
Lybrook Gallup Oil Pool
Otero Gallup Oil Pool

San Juan County

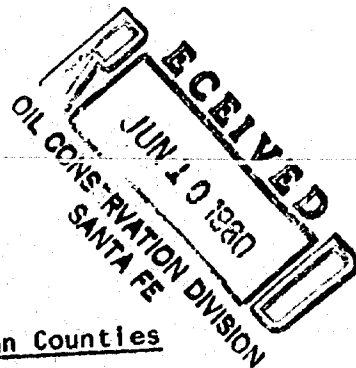
Aztec Farmington Gas Pool
Aztec Fruitland Gas Pool
Aztec Pictured Cliffs Gas Pool
Barker Creek Paradox Gas Pool
Bisti Lower Gallup Oil Pool
Fulcher Kutz Pictured Cliffs Gas Pool
South Gallegos Fruitland Gas Pool
Kutz Farmington Gas Pool
West Kutz Pictured Cliffs Gas Pool
South Los Pinos Fruitland-Pictured Cliffs Gas Pool
Salt Creek Dakota Oil Pool

Rio Arriba and Sandoval Counties
Chacon Dakota Associated Pool

Rio Arriba and San Juan Counties
Blanco Mesaverde Gas Pool
Blanco Pictured Cliffs Gas Pool

were
deleted
from
Exhibit
in hearing -
should be
nunc'ed
out of
Order No.
R-6421

Mr. Ernest Padilla
June 9, 1980
Page 2



Rio Arriba, Sandoval and San Juan Counties
Ballard Pictured Cliffs Gas Pool
South Blanco Pictured Cliffs Gas Pool

Yours truly,

Richard H. Simmons

Richard H. Simmons
Field Representative

RHS:no

STATE OF NEW MEXICO
ENERGY AND MINERALS DEPARTMENT
OIL CONSERVATION DIVISION

IN THE MATTER OF THE HEARING
CALLED BY THE OIL CONSERVATION
DIVISION FOR THE PURPOSE OF
CONSIDERING:

CASE NO. 6985
Order No. R-6421

THE APPLICATION OF THE OIL
CONSERVATION DIVISION ON ITS
OWN MOTION FOR AN ORDER EXTENDING
CERTAIN POOLS IN MCKINLEY, RIO
ARRIBA, SAN JUAN, AND SANDOVAL
COUNTIES, NEW MEXICO.

ORDER OF THE DIVISION

BY THE DIVISION:

This cause came on for hearing at 9 a.m. on July 23, 1980,
at Santa Fe, New Mexico, before Examiner Richard L. Stamets.

NOW, on this 4th day of August, 1980, the Division
Director, having considered the testimony, the record, and the
recommendations of the Examiner, and being fully advised in the
premises,

FINDS:

(1) That due public notice having been given as required
by law, the Division has jurisdiction of this cause and the
subject matter thereof.

(2) That there is need for certain extensions to the Aztec-
Farmington Pool, the Aztec-Fruitland Pool, the Aztec-Pictured
Cliffs Pool, the Barker Creek-Paradox Pool, the Bisti-Lower Gallup
Oil Pool, the Fulcher Kutz-Pictured Cliffs Pool, the South Gallegos-
Fruitland Pool, the West Kutz-Pictured Cliffs Pool, the South Los
Pinos Fruitland-Pictured Cliffs Pool, and the Salt Creek-Dakota
Oil Pool, all in San Juan County, New Mexico, and the Ballard-
Pictured Cliffs Pool and the South Blanco-Pictured Cliffs Pool,
both in San Juan, Rio Arriba, and Sandoval Counties, New Mexico,
and the Blanco Mesaverde and the Blanco-Pictured Cliffs Pool,
both in Rio Arriba and San Juan Counties, New Mexico, and the
Chaco Wash-Mesaverde Oil Pool and the Star-Mesaverde Oil Pool,
both in McKinley County, New Mexico, and the Chacon-Dakota
Associated Pool in Rio Arriba and Sandoval Counties, New Mexico,

-2-
Case No. 6985
Order No. R-6421

and the Gavilan-Pictured Cliffs Pool, the West Lindrith Gallup-Dakota Oil Pool, the Lybrook-Gallup Oil Pool, and the Otero-Gallup Oil Pool, all in Rio Arriba County, New Mexico.

IT IS THEREFORE ORDERED:

(a) That the Aztec-Farmington Pool in San Juan County, New Mexico, as heretofore classified, defined, and described, is hereby extended to include therein:

TOWNSHIP 30 NORTH, RANGE 11 WEST, NMPM
Section 18: SE/4

(b) That the Aztec-Fruitland Pool in San Juan County, New Mexico, as heretofore classified, defined, and described, is hereby extended to include therein:

TOWNSHIP 29 NORTH, RANGE 11 WEST, NMPM
Section 34: W/2

(c) That the Aztec-Pictured Cliffs Pool in San Juan County, New Mexico, as heretofore classified, defined, and described, is hereby extended to include therein:

TOWNSHIP 29 NORTH, RANGE 10 WEST, NMPM
Section 1: SW/4

TOWNSHIP 30 NORTH, RANGE 10 WEST, NMPM
Section 35: S/2

(d) That the Ballard-Pictured Cliffs Pool in San Juan, Rio Arriba, and Sandoval Counties, New Mexico, as heretofore classified, defined, and described, is hereby extended to include therein:

TOWNSHIP 26 NORTH, RANGE 8 WEST, NMPM
Section 8: NE/4
Section 9: NW/4

(e) That the Barker Creek-Paradox Pool in San Juan County, New Mexico, as heretofore classified, defined, and described, is hereby extended to include therein:

TOWNSHIP 32 NORTH, RANGE 14 WEST, NMPM
Section 19: All

-3-

Case No. 6985
Order No. R-6421

(f) That the Bisti-Lower Gallup Oil Pool in San Juan County, New Mexico, as heretofore classified, defined, and described, is hereby extended to include therein:

TOWNSHIP 24 NORTH, RANGE 10 WEST, NMPM
Section 5: N/2 NW/4

TOWNSHIP 25 NORTH, RANGE 10 WEST, NMPM
Section 31: N/2 SW/4

TOWNSHIP 25 NORTH, RANGE 11 WEST, NMPM
Section 36: N/2 NW/4

(g) That the Blanco Mesaverde Pool in Rio Arriba and San Juan Counties, New Mexico, as heretofore classified, defined, and described, is hereby extended to include therein:

TOWNSHIP 26 NORTH, RANGE 2 WEST, NMPM
Section 5: All
Section 6: All (Partial Section)

TOWNSHIP 26 NORTH, RANGE 4 WEST, NMPM
Section 18: All
Section 19: All

TOWNSHIP 26 NORTH, RANGE 5 WEST, NMPM
Section 24: E/2

(h) That the Blanco-Pictured Cliffs Pool in San Juan and Rio Arriba Counties, New Mexico, as heretofore classified, defined, and described, is hereby extended to include therein:

TOWNSHIP 29 NORTH, RANGE 8 WEST, NMPM
Section 4: SW/4

TOWNSHIP 30 NORTH, RANGE 9 WEST, NMPM
Section 4: SW/4

TOWNSHIP 30 NORTH, RANGE 10 WEST, NMPM
Section 22: SW/4

TOWNSHIP 32 NORTH, RANGE 12 WEST, NMPM
Section 36: S/2

(i) That the South Blanco-Pictured Cliffs Pool in Rio Arriba, San Juan, and Sandoval Counties, New Mexico, as heretofore classified, defined, and described, is hereby extended to include

-4-

Case No. 6985
Order No. R-6421

therein:

TOWNSHIP 20 NORTH, RANGE 8 WEST, NMPM
Section 11: W/2

(j) That the Chaco Wash-Mesaverde Oil Pool in McKinley County, New Mexico, as heretofore classified, defined, and described, is hereby extended to include therein:

TOWNSHIP 20 NORTH, RANGE 9 WEST, NMPM
Section 28: N/2 NE/4

(k) That the Chacon-Dakota Associated Pool in Rio Arriba and Sandoval Counties, New Mexico, as heretofore classified, defined, and described, is hereby extended to include therein:

TOWNSHIP 24 NORTH, RANGE 3 WEST, NMPM
Section 28: W/2

(l) That the Fulcher Kutz-Pictured Cliffs Pool in San Juan County, New Mexico, as heretofore classified, defined, and described, is hereby extended to include therein:

TOWNSHIP 28 NORTH, RANGE 11 WEST, NMPM
Section 25: SW/4

(m) That the South Gallages-Fruitland Pool in San Juan County, New Mexico, as heretofore classified, defined, and described, is hereby extended to include therein:

TOWNSHIP 26 NORTH, RANGE 12 WEST, NMPM
Section 2: N/2
Section 3: NE/4
Section 11: NE/4

TOWNSHIP 27 NORTH, RANGE 12 WEST, NMPM
Section 35: NE/4

(n) That the Gavilan-Pictured Cliffs Pool in Rio Arriba County, New Mexico, as heretofore classified, defined, and described, is hereby extended to include therein:

TOWNSHIP 27 NORTH, RANGE 4 WEST, NMPM
Section 12: SE/4
Section 13: NE/4

-5-

Case No. 6985
Order No. R-6421

(o) That the West Kutz-Pictured Cliffs Pool in San Juan County, New Mexico, as heretofore classified, defined, and described, is hereby extended to include therein:

TOWNSHIP 28 NORTH, RANGE 12 WEST, NMPM
Section 10: W/2

TOWNSHIP 29 NORTH, RANGE 12 WEST, NMPM
Section 33: NW/4

(p) That the West Lindrith Gallup-Dakota Oil Pool in Rio Arriba County, New Mexico, as heretofore classified, defined, and described, is hereby extended to include therein:

TOWNSHIP 24 NORTH, RANGE 3 WEST, NMPM
Section 7: S/2
Section 17: SW/4

TOWNSHIP 24 NORTH, RANGE 4 WEST, NMPM
Section 7: SE/4

TOWNSHIP 25 NORTH, RANGE 4 WEST, NMPM
Section 26: W/2
Section 35: NW/4

(q) That the South Los Pinos Fruitland-Pictured Cliffs Pool in San Juan County, New Mexico, as heretofore classified, defined, and described, is hereby extended to include therein:

TOWNSHIP 32 NORTH, RANGE 7 WEST, NMPM
Section 34: SW/4
Section 35: E/2

(r) That the Lybrook-Gallup Oil Pool in Rio Arriba County, New Mexico, as heretofore classified, defined, and described, is hereby extended to include therein:

TOWNSHIP 23 NORTH, RANGE 7 WEST, NMPM
Section 6: NE/4 NE/4

(u) That the Otero-Gallup Oil Pool in Rio Arriba County, New Mexico, as heretofore classified, defined, and described, is hereby extended to include therein:

TOWNSHIP 24 NORTH, RANGE 5 WEST, NMPM
Section 1: W/2 NW/4 and SE/4 NW/4

-6-

Case No. 6985
Order No. R-6421

(t) That the Salt Creek-Dakota Oil Pool in San Juan County, New Mexico, as heretofore classified, defined, and described, is hereby extended to include therein:

TOWNSHIP 30 NORTH, RANGE 17 WEST, NMPM
Section 4: SE/4 NW/4 and SW/4 NE/4

(u) That the Star-Mesaverde Oil Pool in McKinley County, New Mexico, as heretofore classified, defined, and described, is hereby extended to include therein:


TOWNSHIP 19 NORTH, RANGE 6 WEST, NMPM
Section 9: SE/4 SW/4

IT IS FURTHER ORDERED:

(1) That, pursuant to Section 70-2-18, NMSA 1978 Comp., contained in Chapter 271, Laws of 1969, any well which, by virtue of any of the above pool extensions, is subject to pool rules providing for spacing or proration units larger than the one which is presently dedicated thereto, shall have 60 days from the effective date of this order in which to file new Forms C-102 dedicating a standard unit for the pool to said well, or to obtain a non-standard unit approved by the Division. Pending such compliance, the well shall receive a maximum allowable in the same proportion to a standard allowable for the pool that the acreage dedicated to the well bears to a standard unit for the pool. Failure to file Form C-102 dedicating a standard unit to the well or to obtain a non-standard unit approved by the Division within said 60-day period shall subject the well to cancellation of allowable.

(2) That the effective date of this order and all extensions included herein shall be August 1, 1980.

DONE at Santa Fe, New Mexico, on the day and year hereinabove stated.



STATE OF NEW MEXICO
OIL CONSERVATION DIVISION

Joe D. Ramey
JOE D. RAMEY
Director

S
fd/

STATE OF NEW MEXICO
ENERGY AND MINERALS DEPARTMENT
OIL CONSERVATION DIVISION
STATE LAND OFFICE BLDG.
SANTA FE, NEW MEXICO
23 July 1980

EXAMINER HEARING

IN THE MATTER OF:

The hearing called by the Oil Conser-
vation Division on its own motion
for an order extending certain
pools in McKinley, Rio Arriba, San
Juan, and Sandoval Counties, New
Mexico.

CASE
6985

BEFORE: Richard L. Stamets

TRANSCRIPT OF HEARING

A P P E A R A N C E S

For the Oil Conservation
Division:

Ernest L. Padilla, Esq.
Legal Counsel to the Division
State Land Office Bldg.
Santa Fe, New Mexico 87501

SALLY W. BOYD, C.S.R.

Rt. 1 Box 193-B
Santa Fe, New Mexico 87501
Phone (505) 455-7409

I N D E X

FRANK CHAVEZ

Direct Examination by Mr. Padilla

E X H I B I T S

Division Exhibit One, Documents

SALLY W. BOYD, C.S.R.

Rt. 1 Box 193-B
Santa Fe, New Mexico 87501
Phone (505) 455-7409

1 MR. STAMETS: We'll call next Case 6985.
2 In the matter of the hearing called by the Oil Conservation
3 Division on its own motion for an order extending certain
4 pools in McKinley, Rio Arriba, San Juan, and Sandoval Counties,
5 New Mexico, and call for appearances in this case.

6 MR. PADILLA: Mr. Examiner, Ernest L.
7 Padilla, on behalf of the Oil Conservation Division.

8 I have one witness who needs to be sworn.
9

10 (Witness sworn.)
11

12 FRANK CHAVEZ

13 being called as a witness and having been duly sworn upon
14 his oath, testified as follows, to-wit:

15
16 DIRECT EXAMINATION

17 BY MR. PADILLA:

18 Q Mr. Chavez, for the record would you
19 please state your name, by whom you're employed, and in what
20 capacity?

21 A My name is Frank T. Chavez. I am employed
22 by the Oil Conservation Division as a supervisor in the Aztec
23 District Office.

24 Q Mr. Chavez, are you prepared to make re-
25 commendations to the Division concerning the nomenclature of

SALLY W. BOYD, C.S.R.

Rt. 1 Box 193-2
Santa Fe, New Mexico 87501
Phone (505) 455-7409

1 certain pools in McKinley, Rio Arriba, San Juan, and Sandoval
2 Counties, New Mexico?

3 A Yes, I am.

4 Q Are your recommendations prepared in the
5 form of an exhibit?

6 A Yes, they are. They're Exhibit One,
7 which is before the Examiner.

8 Q Referring to Exhibit One, would you please
9 refer to that exhibit and to the docket that has been pre-
10 pared --

11 MR STAMETS: Where is Exhibit One?

12 Q Referring to that exhibit and to the
13 docket that has been prepared and distributed at this hearing,
14 would you point out any substantial differences between the
15 two?

16 A Yes. There are three differences be-
17 tween the exhibit and the advertisement.

18 We are dropping the extensions of three
19 pools, the Kutz-Farmington Gas Pool extension, which was
20 paragraph (o) in the exhibit -- I'm sorry, in the adver-
21 tisement; the Otero-Gallup Oil Pool extension in Rio Arriba
22 County was paragraph (t) in the advertisement; and the Salt
23 Creek-Dakota Oil Pool in San Juan County, which was paragraph
24 (u) in the advertisement.

25 Those are dropped. Otherwise, the ex-

SALLY W. BOYD, C.S.R.

Rt. 1 Box 193-B
Santa Fe, New Mexico 87501
Phone (505) 455-7409

1 hibit is the same as the advertisement.

2 Q Do you have anything further to add to
3 your testimony?

4 A No, I do not.

5 MR. PADILLA: Mr. Examiner, I have no-
6 thing further and I move that Exhibit Number One be admitted
7 into evidence.

8 MR. STAMETS: This exhibit will be ad-
9 mitted.

10 Are there any questions of this witness?
11 He may be excused.

12 Anything further in this case?

13 The case will be taken under advisement.

14
15 (Hearing concluded.)
16
17
18
19
20
21
22
23
24
25

SALLY W. BOYD, C.S.R.

Rt. 1 Box 193-E
Santa Fe, New Mexico 87501
Phone (505) 455-7409

C E R T I F I C A T E

I, SALLY W. BOYD, C.S.R., DO HEREBY CERTIFY that
the foregoing Transcript of Hearing before the Oil Conserva-
tion Division was reported by me; that the said transcript
is a full, true, and correct record of the hearing, prepared
by me to the best of my ability.

SALLY W. BOYD, C.S.R.

Rt. 1 Box 193-R
Santa Fe, New Mexico 87501
Phone (505) 455-7469

I do hereby certify that the foregoing is
a complete record of the proceedings in
the Examiner hearing of Case No. _____,
heard by me on _____ 19____.

_____, Examiner
Oil Conservation Division

Case: 6985

Exhibit #1
7/23/80

- (a) That the Aztec Farmington Gas Pool in San Juan County, New Mexico as heretofore classified, defined and described, is hereby extended to include:

TOWNSHIP 30 NORTH, RANGE 11 WEST, NMPH
Section 18: SE/4

Based on:

Manana Gas, Incorporated #1 Mary Ackroyd
J-18-30N-11W
AOF 1082 HCFPD, SICP 229#

Case: 6985

- (b) That the Aztec Fruitland Gas Pool in San Juan County, New Mexico, as heretofore classified, defined and described, is hereby extended to include:

TOWNSHIP 29 NORTH, RANGE 11 WEST, NMPH
Section 34: W/2

Based on:

Supron Energy Corporation #8 Summit
K-34-29N-11W
AOF 1021 MCFPD, SICP 452#

Case: 6985

- (c) That the Aztec Pictured Cliffs Gas Pool in San Juan County, New Mexico, as heretofore classified, defined and described, is hereby extended to include:

TOWNSHIP 29 NORTH, RANGE 10 WEST, NMPM
Section 1: SW/4

TOWNSHIP 30 NORTH, RANGE 10 WEST, NMPM
Section 35: S/2

Based on:

El Paso Natural Gas Company #2 Florance E
L-1-29N-10W
IP No Flow; SICP 762#

El Paso Natural Gas company #2A Kelly
J-35-30N-10W
AOF 1037 MCFPD, SICP 776#

Supron Energy Corporation #4 Sanchez
M-35-30N-10W
AOF 963 MCFPD, SICP 709#

Case: 6985

- (d) That the Ballard Pictured Cliffs Gas Pool in San Juan, Rio Arriba and Sandoval Counties, New Mexico, as heretofore classified, defined and described, is hereby extended to include:

TOWNSHIP 26 NORTH, RANGE 8 WEST, NMPM
Section 8: NE/4
Section 9: NW/4

Based on:

Hill & Llewellyn #18 Newsom B
A-8-26N-8W
AOF 396 MCFPD, SICP 552#

Hill & Llewellyn #16 Newsom B
D-9-26N-8W
AOF 470 MCFPD, SICP 552#

Case: 6985

- (e) That the Barker Creek Paradox Gas Pool in San Juan County, New Mexico, as heretofore classified, defined and described, is hereby extended to include:

TOWNSHIP 32 NORTH, RANGE 14 WEST, NMPM
Section 19: All

Based on:

Merrion & Bayless #7 Ute
K-19-32N-14W
IP 500 MCFPD, SICP 1850#

Case: 6985

- (f) That the Bisti Lower Gallup Oil Pool in San Juan County, New Mexico, as heretofore classified, defined and described, is hereby extended to include:

TOWNSHIP 24 NORTH, RANGE 10 WEST, NMPM
Section 5: N/2 NW/4

TOWNSHIP 25 NORTH, RANGE 10 WEST, NMPM
Section 31: N/2 SW/4

TOWNSHIP 25 NORTH, RANGE 11 WEST, NMPM
Section 36: N/2 NW/4

Based on:

George E. Coleman #2 Dry Creek
D-5-24N-10W
IP 368 MCFPD, SICP 801 IP 1 BOD

George E. Coleman #3 Dry Creek
K-31-25N-10W
AOF 201 MCFPD, SICP 348# IP no oil

George E. Coleman #4 Dry Creek
C-36-25N-11W
AOF 243 MCFPD, SICP 315#

Case: 6985

- (g) That the Blanco Mesaverde Gas Pool in Rio Arriba and San Juan Counties, New Mexico, as heretofore classified, defined and described, is hereby extended to include:

TOWNSHIP 26 NORTH, RANGE 2 WEST, NMPM

Section 5: All

Section 6: All

TOWNSHIP 26 NORTH, RANGE 4 WEST, NMPM

Section 18: All

Section 19: All

TOWNSHIP 26 NORTH, RANGE 5 WEST, NMPM

Section 24: E/2

Based on:

Tenneco Oil Company #5 Jicarilla C

1-24-26N-5W

AOB 864 MCFPD, SICP 959#

Case: 6985

- (h) That the Blanco Pictured Cliffs Gas Pool in San Juan and Rio Arriba Counties, New Mexico, as heretofore classified, defined and described, is hereby extended to include:

TOWNSHIP 29 NORTH, RANGE 8 WEST, NMPM
Section 4: SW/4

TOWNSHIP 30 NORTH, RANGE 9 WEST, NMPM
Section 4: SW/4

TOWNSHIP 30 NORTH, RANGE 10 WEST, NMPM
Section 22: SW/4

TOWNSHIP 32 NORTH, RANGE 12 WEST, NMPM
Section 36: S/2

Based on:

Southland Royalty Company #4 Hill
N-4-29N-8W
IP 916 MCFPD, SICP 951#

Tenneco Oil Company, #122 Florance
E-10-30N-9W
AOF 740 MCFPD, SITP 1250#

Supron Energy Corporation #2 Helms Federal
K-22-30N-10W
AOF 2436 MCFPD, SICP 896#

Case: 6985

- (i) That the South Blanco Pictured Cliffs Gas Pool in Rio Arriba, Sandoval and San Juan Counties, New Mexico, as heretofore classified, defined and described, is hereby extended to include:

TOWNSHIP 28 NORTH, RANGE 8 WEST, NMPM
Section 11: W/2

Based on:

El Paso Natural Gas Company #14 Jones A
M-11-28N-8W
AOF No Flow MCFPD, SICP 472#

Case: 6985

- (j) That the Chaco Wash Mesaverde Oil Pool in McKinley County, New Mexico, as heretofore classified, defined and described, is hereby extended to include:

TOWNSHIP 20 NORTH, RANGE 9 WEST, NMPM
Section 28: N/2 NE/4

Based on:

Colorado Plateau Geological Services, Inc. #6 State
A-28-20N-9W
IP 8 BOD

Colorado Plateau Geological Services, Inc. #3 State
B-28-20N-9W
IP 4 BOD

Case: 6985

- (k) That the Chacon Dakota Associated Pool in Rio Arriba and Sandoval Counties, New Mexico, as heretofore classified, defined and described, is hereby extended to include:

TOWNSHIP 24 NORTH, RANGE 3 WEST, NMPM
Section 28: W/2

Based on :

Mobil Producing Texas & New Mexico, Inc. #1 Lindrith B Unit
D-28-24N-3W
IP 86 BOD

Mobil Producing Texas & New Mexico, Inc. #2 Lindrith B Unit
L-28-24N-3W
IP 160 BOD

Case: 6985

- (1) That the Fulcher Kutz Pictured Cliffs Gas Pool in San Juan County, New Mexico, as heretofore classified, defined and described, is hereby extended to include:

TOWNSHIP 20 NORTH, RANGE 11 WEST, NMPH
Section 25: SW/4

Case: 6985

- (m) That the South Gallegos Fruitland Gas Pool in San Juan County, New Mexico, as heretofore classified, defined and described, is hereby extended to include:

TOWNSHIP 26 NORTH, RANGE 12 WEST, NMPH

Section 2: N/2

Section 3: NE/4

Section 11: NE/4

TOWNSHIP 27 NORTH, RANGE 12 WEST, NMPH

Section 35: NE/4

Based on:

Jerome P. McHugh #3 Bengai B
A-2-26N-12W
IP 12 MCFPD, SICP 312#

Merrion & Bayless #7 Hickman
A-3-26N-12W
IP 140 MCFPD, SITP 350#

Merrion & Bayless #1 Da On Pah
H-35-27N-12W
IP 61 MCFPD, SICP 200#

Case: 6985

- (n) That the Gavilan Pictured Cliffs Gas Pool in Rio Arriba County, New Mexico, as heretofore classified, defined and described, is hereby extended to include:

TOWNSHIP 27 NORTH, RANGE 4 WEST, NMPM

Section 12: SE/4

Section 13: NE/4

Based on:

Southland Royalty Company #2 Companero
0-12-27N-4W
AOF 832 MCFPD, SICP 1145#

Case: 6985

- (o) That the West Kutz Pictured Cliffs Gas Pool in San Juan County, New Mexico, as heretofore classified, defined and described, is hereby extended to include:

TOWNSHIP 28 NORTH, RANGE 12 WEST, NMPM
Section 10: W/2

TOWNSHIP 29 NORTH, RANGE 12 WEST, NMPM
Section 33: NW/4

based on:

Energy Reserves Group, Inc. #295 Gallegos Canyon Unit
M-10-28N-12W
IP 147 MCFPD, SICP 145#

Energy Reserves Group, Inc. #303 Gallegos Canyon unit
F-33-29N-12W
IP 872 MCFPD, SICP 200#

Case: 6985

- (p) That the West Lindrith Gallup Dakota Oil Pool in Rio Arriba County, New Mexico, as heretofore classified, defined and described, is hereby extended to include:

TOWNSHIP 24 NORTH, RANGE 3 WEST, NMPM

Section 7: S/2

Section 17: SW/4

TOWNSHIP 24 NORTH, RANGE 4 WEST, NMPM

Section 7: SE/4

TOWNSHIP 25 NORTH, RANGE 4 WEST, NMPM

Section 26: W/2

Section 35: NW/4

based on:

Mobil Producing Texas & New Mexico, Inc. #1 Hughes Federal Com A
O-7-24N-3W
IP 85 BOD

Arco Oil & Gas Company #3 Tonkin
M-17-24N-3W
IP 181 BOD

Arco Oil & Gas Company #116 Jicarilla
I-7-24N-4W
IP 30 BOD

Amoco Production Company #4 Jicarilla Apache Tribal 125
F-26-25N-4W
IP 77 BOD

Amoco Production Company #3 Jicarilla Apache Tribal 125
I-26-25N-4W
IP 140 BOD

Amoco Production Company #2 Jicarilla Apache Tribal 125
C-35-25N-4W
IP 62 BOD

Case: 6985

- (q) That the South Los Pinos Fruitland Pictured Cliffs Gas Pool in San Juan County, New Mexico, as heretofore classified, defined and described, is hereby extended to include:

TOWNSHIP 32 NORTH, RANGE 7 WEST, NMPM

Section 34: SW/4

Section 35: E/2

Case: 6985

(r) That the Lybrook Gallup Oil Pool in Rio Arriba County, New Mexico,
as heretofore classified, defined and described, is hereby extended
to include:

TOWNSHIP 23 NORTH, RANGE 7 WEST, NMPM
Section 6: NE/4 NE/4

based on:

Mesa Petroleum Company #1 South Blanco 6
A-6-23N-7W
IP 200 BOD

Case: 6985

- (s) That the Star Mesaverde Oil Pool in McKinley County, New Mexico, as heretofore classified, defined and described, is hereby extended to include:

TOWNSHIP 19 NORTH, RANGE 6 WEST, NMPM
Section 9: SE/4 SW/4

based on:

WTR Oil Company #1 Santa Fe
N-9-19N-6W
IP 3 BOD

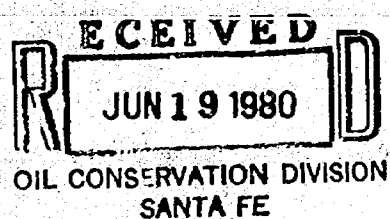
Case:

- (a) That the Aztec Farmington Gas Pool in San Juan County, New Mexico as heretofore classified, defined and described, is hereby extended to include:

TOWNSHIP 30 NORTH, RANGE 11 WEST, NMPM
Section 18: SE/4

Based on:

Manana Gas, Incorporated #1 Mary Ackroyd
J-18-30N-11W
AOF 1082 MCFPD, SICP 229#



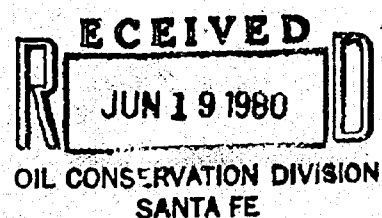
Case:

- (b) That the Aztec Fruitland Gas Pool in San Juan County, New Mexico, as heretofore classified, defined and described, is hereby extended to include:

TOWNSHIP 29 NORTH, RANGE 11 WEST, NMPM
Section 34: W/2

Based on:

Supron Energy Corporation #8 Summit
K-34-29N-11W
AOF 1021 MCFPD, SICP 452#



Case:

- (c) That the Aztec Pictured Cliffs Gas Pool in San Juan County, New Mexico, as heretofore classified, defined and described, is hereby extended to include:

TOWNSHIP 29 NORTH, RANGE 10 WEST, NMPM
Section 1: SW/4

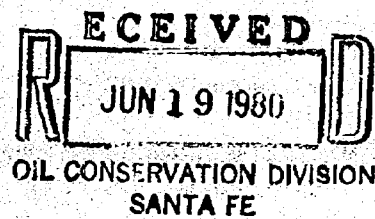
TOWNSHIP 30 NORTH, RANGE 10 WEST, NMPM
Section 35: S/2

Based on:

El Paso Natural Gas Company #2 Florance E
L-1-29N-10W
IP No Flow; SICP 762#

El Paso Natural Gas company #2A Kelly
J-35-30N-10W
AOF 1037 MCFPD, SICP 776#

Supron Energy Corporation #4 Sanchez
M-35-30N-10W
AOF 963 MCFPD, SICP 709#



Case:


- (d) That the Ballard Pictured Cliffs Gas Pool in San Juan, Rio Arriba and Sandoval Counties, New Mexico, as heretofore classified, defined and described, is hereby extended to include:

TOWNSHIP 26 NORTH, RANGE 8 WEST, NMPM
Section 8: NE/4
Section 9: NW/4

Based on:

Hill & Llewellyn #18 Newsom B
A-8-26N-8W
AOF 396 MCFPD, SICP 552#

Hill & Llewellyn #16 Newsom B
D-9-26N-8W
AOF 470 MCFPD, SICP 552#



Case:

- (e) That the Barker Creek Paradox Gas Pool in San Juan County, New Mexico, as heretofore classified, defined and described, is hereby extended to include:

TOWNSHIP 32 NORTH, RANGE 14 WEST, NMPM
Section 19: All

Based on:

Merrion & Bayless #7 Ute
K-19-32N-14W
IP 500 MCFPD, SICP 1850#

RECEIVED
JUN 19 1980
OIL CONSERVATION DIVISION
SANTA FE

Case:

- (f) That the Bisti Lower Gallup Oil Pool in San Juan County, New Mexico, as heretofore classified, defined and described, is hereby extended to include:

TOWNSHIP 24 NORTH, RANGE 10 WEST, NMPM
Section 5: N/2 NW/4

TOWNSHIP 25 NORTH, RANGE 10 WEST, NMPM
Section 31: N/2 SW/4

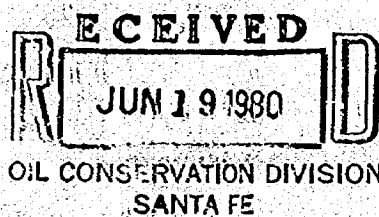
TOWNSHIP 25 NORTH, RANGE 11 WEST, NMPM
Section 36: N/2 NW/4

Based on:

George E. Coleman #2 Dry Creek
D-5-24N-10W
IP 368 MCFPD, SICP 801 IP 1 BOD

George E. Coleman #3 Dry Creek
K-31-25N-10W
AOF 201 MCFPD, SICP 348# IP no oil

George E. Coleman #4 Dry Creek
C-36-25N-11W
AOF 243 MCFPD, SICP 315#



Case:

- (g) That the Blanco Mesaverde Gas Pool in Rio Arriba and San Juan Counties, New Mexico, as heretofore classified, defined and described, is hereby extended to include:

TOWNSHIP 26 NORTH, RANGE 2 WEST, NMPM

Section 5: All

Section 6: ~~##~~ All (PARTIAL SECTION)

TOWNSHIP 26 NORTH, RANGE 4 WEST, NMPM

Section 18: All

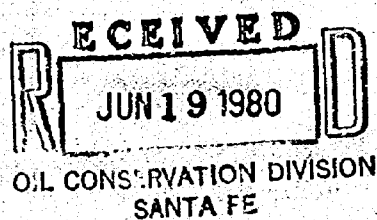
Section 19: All

TOWNSHIP 26 NORTH, RANGE 5 WEST, NMPM

Section 24: E/2

Based on:

Tenneco Oil Company #5 Jicarilla C
1-24-26N-5W
AQF 864 HCFPD, SICP 959#



Case:

- (h) That the Blanco Pictured Cliffs Gas Pool in San Juan and Rio Arriba Counties, New Mexico, as heretofore classified, defined and described, is hereby extended to include:

TOWNSHIP 29 NORTH, RANGE 8 WEST, NMPM
Section 4: SW/4

TOWNSHIP 30 NORTH, RANGE 9 WEST, NMPM
Section 4: SW/4

TOWNSHIP 30 NORTH, RANGE 10 WEST, NMPM
Section 22: SW/4

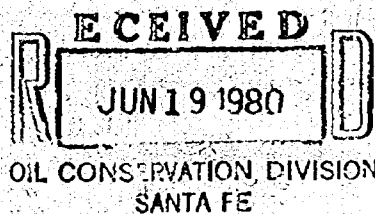
TOWNSHIP 32 NORTH, RANGE 12 WEST, NMPM
Section 36: S/2

Based on:

Southland Royalty Company #4 Hill
N-4-29N-8W
IP 916 MCFPD, SICP 951#

Tenneco Oil Company, #122 Florance
E-10-30N-9W
AOF 740 MCFPD, SITP 1250#

Supron Energy Corporation #2 Helms Federal
K-22-30N-10W
AOF 2436 MCFPD, SICP 896#




Case

- (i) That the South Blanco Pictured Cliffs Gas Pool in Rio Arriba, Sandoval and San Juan Counties, New Mexico, as heretofore classified, defined and described, is hereby extended to include:

TOWNSHIP 28 NORTH, RANGE 8 WEST, NMPM
Section 11: W/2

Based on:

El Paso Natural Gas Company #14 Jones A
H-11-28N-8W
AOF No Flow MCFPD, SICP 472#



Case:


- (j) That the Chaco Wash Mesaverde Oil Pool in McKinley County, New Mexico, as heretofore classified, defined and described, is hereby extended to include:

TOWNSHIP 20 NORTH, RANGE 9 WEST, NMPM
Section 28: N/2 NE/4

Based on:

Colorado Plateau Geological Services, Inc. #6 State
A-28-20N-9W
IP 8 BOD

Colorado Plateau Geological Services, Inc. #3 State
B-28-20N-9W
IP 4 BOD



OIL CONSERVATION DIVISION
SANTA FE

Case:

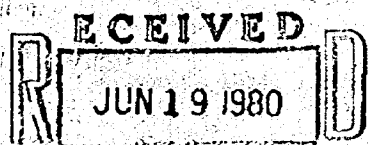
- (k) That the Chacon Dakota Associated Pool in Rio Arriba and Sandoval Counties, New Mexico, as heretofore classified, defined and described, is hereby extended to include:

TOWNSHIP 24 NORTH, RANGE 3 WEST, NMPM
Section 28: W/2

Based on :

Mobil Producing Texas & New Mexico, Inc. #1 Lindrith 8 Unit
U-28-24N-3W
IP 86 BOD

Mobil Producing Texas & New Mexico, Inc. #2 Lindrith 8 Unit
L-28-24N-3W
IP 160 BOD

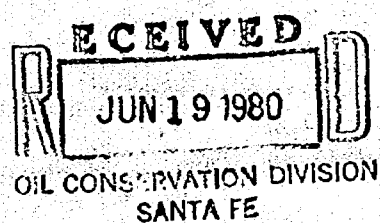


OIL CONSERVATION DIVISION
SANTA FE

Case:

- (1) That the Fulcher Kutz Pictured Cliffs Gas Pool in San Juan County, New Mexico, as heretofore classified, defined and described, is hereby extended to include:

TOWNSHIP 28 NORTH, RANGE 11 WEST, NMPH
Section 25: SW/4



Case:

- (m) That the South Gallegos Fruitland Gas Pool in San Juan County, New Mexico, as heretofore classified, defined and described, is hereby extended to include:

TOWNSHIP 26 NORTH, RANGE 12 WEST, NMPH

Section 2: N/2

Section 3: NE/4

Section 11: NE/4

TOWNSHIP 27 NORTH, RANGE 12 WEST, NMPM

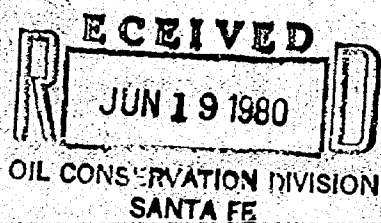
Section 35: NE/4

Based on:

Jerome P. McHugh #3 Bengal B
A-2-26N-12W
IP 12 MCFPD, SICP 312#

Merrion & Bayless #7 Hickman
A-3-26N-12W
IP 140 MCFPD, SITP 350#

Merrion & Bayless #1 Da On Pan
H-35-27N-12W
IP 61 MCFPD, SICP 200#



Case:

- (n) That the Gavilan Pictured Cliffs Gas Pool in Rio Arriba County, New Mexico, as heretofore classified, defined and described, is hereby extended to include:

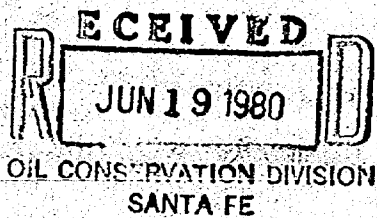
TOWNSHIP 27 NORTH, RANGE 4 WEST, NMPM

Section 12: SE/4

Section 13: NE/4

Based on:

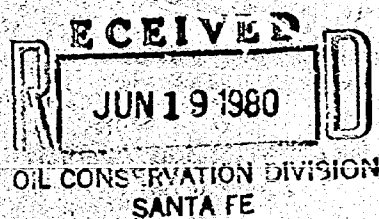
Southland Royalty Company #2 Companero
0-12-27N-4W
AOF 832 MCFPD, SICP 1145#



Case:

- (o) That the Kutz Farmington Gas Pool in San Juan County, New Mexico, as heretofore classified, defined and described, is hereby extended to include:

TOWNSHIP 28 NORTH, RANGE 11 WEST, NMPM
Section 26: S/2



Case:

- (p) That the West Kutz Pictured Cliffs Gas Pool in San Juan County, New Mexico, as heretofore classified, defined and described, is hereby extended to include:

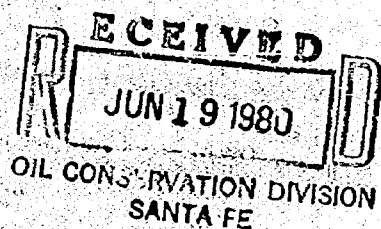
TOWNSHIP 28 NORTH, RANGE 12 WEST, NMPM
Section 10: W/2

TOWNSHIP 29 NORTH, RANGE 12 WEST, NMPM
Section 33: NW/4

based on:

Energy Reserves Group, Inc. #295 Gallegos Canyon Unit
M-10-28N-12W
IP 147 MCFPD, SICP 145#

Energy Reserves Group, Inc. #303 Gallegos Canyon unit
F-33-29N-12W
IP 872 MCFPD, SICP 200#



RECEIVED
JUN 19 1980
OIL CONSERVATION DIVISION
SANTA FE

Case:

- (q) That the West Lindrith Gallup Dakota Oil Pool in Rio Arriba County, New Mexico, as heretofore classified, defined and described, is hereby extended to include:

TOWNSHIP 24 NORTH, RANGE 3 WEST, NMPM

Section 7: S/2

Section 17: SW/4

TOWNSHIP 24 NORTH, RANGE 4 WEST, NMPM

Section 7: SE/4

TOWNSHIP 25 NORTH, RANGE 4 WEST, NMPM

Section 26: W/2

Section 35: NW/4

Based on:

Mobil Producing Texas & New Mexico, Inc. #1 Hughes Federal Com A
O-7-24N-3W
IP 85 BOD

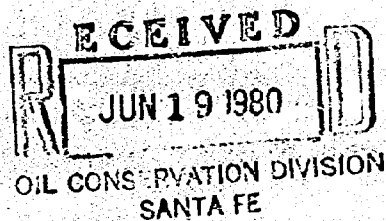
Arco Oil & Gas Company #3 Tonkin
M-17-24N-3W
IP 181 BOD

Arco Oil & Gas Company #116 Jicarilla
I-7-24N-4W
IP 30 BOD

Amoco Production Company #4 Jicarilla Apache Tribal 125
F-26-25N-4W
IP 77 BOD

Amoco Production Company #3 Jicarilla Apache Tribal 125
L-26-25N-4W
IP 140 BOD

Amoco Production Company #2 Jicarilla Apache Tribal 125
C-35-25N-4W
IP 62 BOD



Case:

(r) That the South Los Pinos Fruitland Pictured Cliffs Gas Pool in San Juan County, New Mexico, as heretofore classified, defined and described, is hereby extended to include:

TOWNSHIP 32 NORTH, RANGE 7 WEST, NMPM

Section 34: SW/4

Section 35: E/2

RECEIVED
JUN 19 1980
OIL CONSERVATION DIVISION
SANTA FE

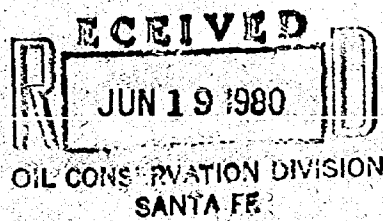
Case: 7

- (s) That the Lybrook Gallup Oil Pool in Rio Arriba County, New Mexico, as heretofore classified, defined and described, is hereby extended to include:

TOWNSHIP 23 NORTH, RANGE 7 WEST, NMPM
Section 6: NE/4 NE/4

based on:

Mesa Petroleum Company #1 South Blanco 6
A-6-23N-7W
IP 200 BOD



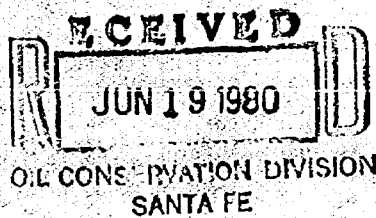
Case:

- (t) That the Otero Gallup Oil Pool in Rio Arriba County, New Mexico, as heretofore classified, defined and described, is hereby extended to include:

TOWNSHIP 24 NORTH, RANGE 5 WEST, NMPM
Section 1: W/2 NW/4 and SE/4 NW/4

based on:

Energy Reserves Group, Inc. #7 Jicarilla 35
F-1-24N-5W
IP 10 B00



Case:

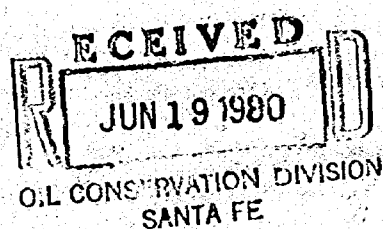
- (u) That the Salt Creek Dakota Oil Pool in San Juan County, New Mexico, as heretofore classified, defined and described, is hereby extended to include:

TOWNSHIP 30 NORTH, RANGE 17 WEST, NMPM
Section 4: SE/4 NW/4 and SW/4 NE/4

based on:

Tasco, Inc. #14 King Kong
G-4-30N-17W
IP 3 BOD

Tasco, Inc. #15 King Kong
G-4-30N-17W
IP 3 BOD



Case:

- (v) That the Star Mesaverde Oil Pool in McKinley County, New Mexico, as heretofore classified, defined and described, is hereby extended to include:

TOWNSHIP 19 NORTH, RANGE 6 WEST, NMPM
Section 9: SE/4 SW/4

based on:

WTR Oil Company #1 Santa Fe
N-9-19N-6W
IP 3 BOD

RECEIVED
JUN 19 1980
OIL CONSERVATION DIVISION
SANTA FE

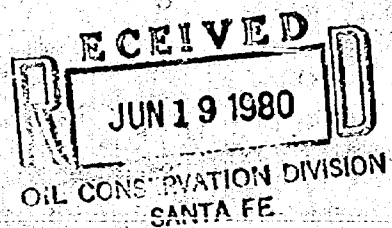
Case:

- (a) That the Aztec Farmington Gas Pool in San Juan County, New Mexico as heretofore classified, defined and described, is hereby extended to include:

TOWNSHIP 30 NORTH, RANGE 11 WEST, NMPM
Section 18: SE/4

Based on:

Manana Gas, Incorporated #1 Mary Ackroyd
J-18-30N-11W
AOF 1082 MCFPD, SICP 229#



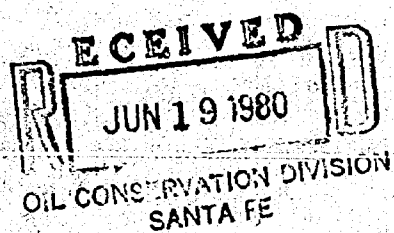
Case:

- (b) That the Aztec Fruitland Gas Pool in San Juan County, New Mexico, as heretofore classified, defined and described, is hereby extended to include:

TOWNSHIP 29 NORTH, RANGE 11 WEST, NMPM
Section 34: W/2

Based on:

Supron Energy Corporation #8 Summit
K-34-29N-11W
AOF 1021 MCFPD, SICP 452#



Case:

- (c) That the Aztec Pictured Cliffs Gas Pool in San Juan County, New Mexico, as heretofore classified, defined and described, is hereby extended to include:

R 4092
TOWNSHIP 29 NORTH, RANGE 10 WEST, NMPH
Section 1: SW/4


TOWNSHIP 30 NORTH, RANGE 10 WEST, NMPH
Section 35: S/2

Based on:

El Paso Natural Gas Company #2 Florance E
L-1-29N-10W
IP No Flow; SICP 762#

El Paso Natural Gas company #2A Kelly
J-35-30N-10W
AOF 1037 MCFPD, SICP 776#

Supron Energy Corporation #4 Sanchez
M-35-30N-10W
AOF 963 MCFPD, SICP 709#



Case:

- (d) That the Ballard Pictured Cliffs Gas Pool in San Juan, Rio Arriba and Sandoval Counties, New Mexico, as heretofore classified, defined and described, is hereby extended to include:

TOWNSHIP 26 NORTH, RANGE 8 WEST, NMPM

Section 8: NE/4

Section 9: NW/4

Based on:

Hill & Llewellyn #18 Newsom B

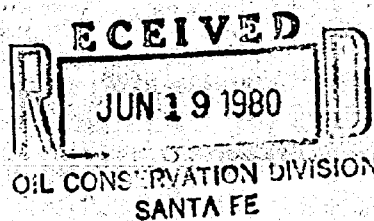
A-8-26N-8W

AOB 396 MCFPD, SICP 552#

Hill & Llewellyn #16 Newsom B

D-9-26N-8W

AOB 470 MCFPD, SICP 552#



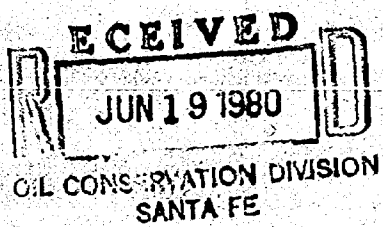
Case:

- (e) That the Barker Creek Paradox Gas Pool in San Juan County, New Mexico, as heretofore classified, defined and described, is hereby extended to include:

TOWNSHIP 32 NORTH, RANGE 14 WEST, NMPM
Section 19: All

Based on:

Herrion & Bayless #7 Ute
K-19-32N-14W
IP 500 MCFPD, SICP 1850#



Case:

- (f) That the Bisti Lower Gallup Oil Pool in San Juan County, New Mexico, as heretofore classified, defined and described, is hereby extended to include:

TOWNSHIP 24 NORTH, RANGE 10 WEST, NMPM
Section 5: N/2 NW/4

TOWNSHIP 25 NORTH, RANGE 10 WEST, NMPM
Section 31: N/2 SW/4

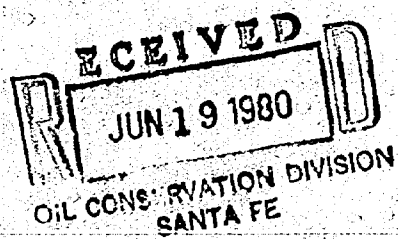
TOWNSHIP 25 NORTH, RANGE 11 WEST, NMPM
Section 36: N/2 NW/4

Based on:

George E. Coleman #2 Dry Creek
D-5-24N-10W
IP 368 MCFPD, SICP 801 IP 1 BOD

George E. Coleman #3 Dry Creek
K-31-25N-10W
AOF 201 MCFPD, SICP 348# IP no oil

George E. Coleman #4 Dry Creek
C-36-25N-11W
AOF 243 MCFPD, SICP 315#



Case:

- (9) That the Blanco Mesaverde Gas Pool in Rio Arriba and San Juan Counties, New Mexico, as heretofore classified, defined and described, is hereby extended to include:

TOWNSHIP 26 NORTH, RANGE 2 WEST, NMPM

Section 5: All

Section 6: ~~Section~~ All (PARTIAL SECTION)

TOWNSHIP 26 NORTH, RANGE 4 WEST, NMPM

Section 18: All

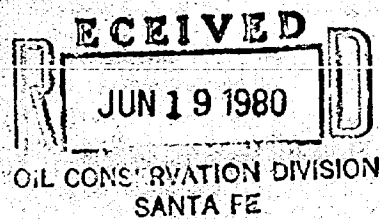
Section 19: All

TOWNSHIP 26 NORTH, RANGE 5 WEST, NMPM

Section 24: E/2

Based on:

Tenneco Oil Company #5 Jicarilla C
1-24-26N-5W
AOF 864 MCFPD, SICP 959#



Case:

- (h) That the Blanco Pictured Cliffs Gas Pool in San Juan and Rio Arriba Counties, New Mexico, as heretofore classified, defined and described, is hereby extended to include:

TOWNSHIP 29 NORTH, RANGE 8 WEST, NMPM
Section 4: SW/4

TOWNSHIP 30 NORTH, RANGE 9 WEST, NMPM
Section 4: SW/4

TOWNSHIP 30 NORTH, RANGE 10 WEST, NMPM
Section 22: SW/4

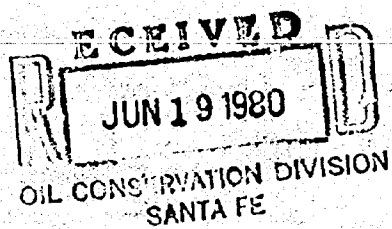
TOWNSHIP 32 NORTH, RANGE 12 WEST, NMPM
Section 36: S/2

Based on:

Southland Royalty Company #4 Hill
N-4-29N-8W
IP 916 MCFPD, SICP 951#

Tenneco Oil Company, #122 Florance
E-10-30N-9W
AOF 740 MCFPD, SITP 1250#

Supron Energy Corporation #2 Helms Federal
K-22-30N-10W
AOF 2436 MCFPD, SICP 896#



Case

- (i) That the South Blanco Pictured Cliffs Gas Pool in Rio Arriba, Sandoval and San Juan Counties, New Mexico, as heretofore classified, defined and described, is hereby extended to include:

TOWNSHIP 28 NORTH, RANGE 8 WEST, NMPM
Section 11: W/2

Based on:

El Paso Natural Gas Company #14 Jones A
M-11-28N-8W
AOF No Flow MCFPD, SICP 472#

RECEIVED
JUN 19 1980
OIL CONSERVATION DIVISION
SANTA FE

Case:

- (j) That the Chaco Wash Mesaverde Oil Pool in McKinley County, New Mexico, as heretofore classified, defined and described, is hereby extended to include:

TOWNSHIP 20 NORTH, RANGE 9 WEST, NM PM
Section 28: N/2 NE/4

Based on:

Colorado Plateau Geological Services, Inc. #6 State
A-28-20N-9W
IP 8 BOD

Colorado Plateau Geological Services, Inc. #3 State
B-28-20N-9W
IP 4 BOD

RECEIVED
JUN 19 1980
OIL CONSERVATION DIVISION
SANTA FE

Case:

- (k) That the Chacon Dakota Associated Pool in Rio Arriba and Sandoval Counties, New Mexico, as heretofore classified, defined and described, is hereby extended to include:

TOWNSHIP 24 NORTH, RANGE 3 WEST, NMPM
Section 28: W/2

Based on :

Mobil Producing Texas & New Mexico, Inc. #1 Lindrith B Unit
D-28-24N-3W
IP 86 B0D

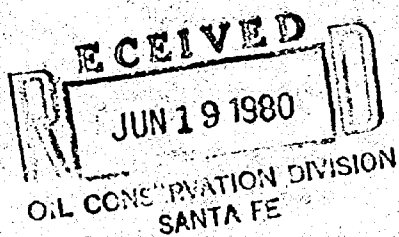
Mobil Producing Texas & New Mexico, Inc. #2 Lindrith B Unit
L-28-24N-3W
IP 160 B0D

RECEIVED
JUN 19 1980
OIL CONSERVATION DIVISION
SANTA FE

Case:

- (1) That the Fulcher Kutz Pictured Cliffs Gas Pool in San Juan County, New Mexico, as heretofore classified, defined and described, is hereby extended to include:

TOWNSHIP 28 NORTH, RANGE 11 WEST, NMPM
Section 25: SW/4



Case:

- (m) That the South Gallegos Fruitland Gas Pool in San Juan County, New Mexico, as heretofore classified, defined and described, is hereby extended to include:

TOWNSHIP 26 NORTH, RANGE 12 WEST, NMPM

Section 2: N/2

Section 3: NE/4

Section 11: NE/4

TOWNSHIP 27 NORTH, RANGE 12 WEST, NMPM

Section 35: NE/4

Based on:

Jerome P. McHugh #3 Bengal B

A-2-26N-12W

IP 12 MCFPD, SICP 312#

Merrion & Bayless #7 Hickman

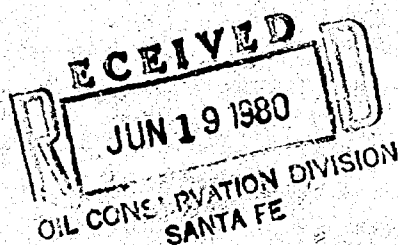
A-3-26N-12W

IP 140 MCFPD, SITP 350#

Merrion & Bayless #1 Da On Pah

H-35-27N-12W

IP 61 MCFPD, SICP 200#



Case:

- (n) That the Gavilan Pictured Cliffs Gas Pool in Rio Arriba County, New Mexico, as heretofore classified, defined and described, is hereby extended to include:

TOWNSHIP 27 NORTH, RANGE 4 WEST, NMPH

Section 12: SE/4

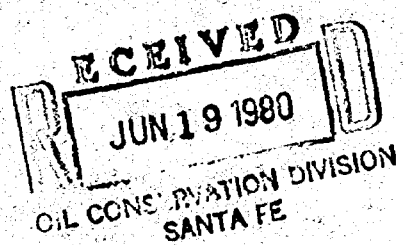
Section 13: NE/4

Based on:

Southland Royalty Company #2 Companero

N-12-27N-4W

AOB 832 MCFPD, SICP 1145#



Case:

- (o) That the Kutz Farmington Gas Pool in San Juan County, New Mexico, as heretofore classified, defined and described, is hereby extended to include:

TOWNSHIP 28 NORTH, RANGE 11 WEST, NMPM
Section 26: S/2



Case:

- (p) That the West Kutz Pictured Cliffs Gas Pool in San Juan County, New Mexico, as heretofore classified, defined and described, is hereby extended to include:

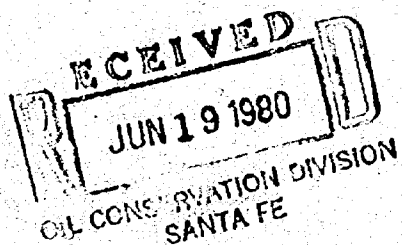
TOWNSHIP 28 NORTH, RANGE 12 WEST, NMPM
Section 10: W/2

TOWNSHIP 29 NORTH, RANGE 12 WEST, NMPM
Section 33: NW/4

based on:

Energy Reserves Group, Inc. #295 Gallegos Canyon Unit
M-10-28N-12W
IP 147 MCFPD, SICP 145#

Energy Reserves Group, Inc. #303 Gallegos Canyon unit
F-33-29N-12W
IP 872 MCFPD, SICP 200#



Case:

- (q) That the West Lindrith Gallup Dakota Oil Pool in Rio Arriba County, New Mexico, as heretofore classified, defined and described, is hereby extended to include:

TOWNSHIP 24 NORTH, RANGE 3 WEST, NMPM

Section 7: S/2

Section 17: SW/4

TOWNSHIP 24 NORTH, RANGE 4 WEST, NMPM

Section 7: SE/4

TOWNSHIP 25 NORTH, RANGE 4 WEST, NMPM

Section 26: W/2

Section 35: NW/4

based on:

Mobil Producing Texas & New Mexico, Inc. #1 Hughes Federal Com A
O-7-24N-3W
IP 85 BOD

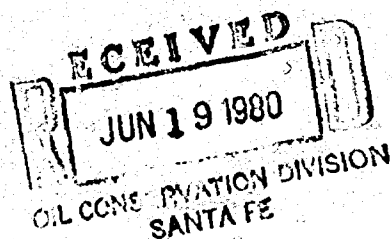
Arco Oil & Gas Company #3 Tonkin
M-17-24N-3W
IP 181 BOD

Arco Oil & Gas Company #116 Jicarilla
I-7-24N-4W
IP 30 BOD

Amoco Production Company #4 Jicarilla Apache Tribal 125
F-26-25N-4W
IP 77 BOD

Amoco Production Company #3 Jicarilla Apache Tribal 125
L-26-25N-4W
IP 140 BOD

Amoco Production Company #2 Jicarilla Apache Tribal 125
C-35-25N-4W
IP 62 BOD



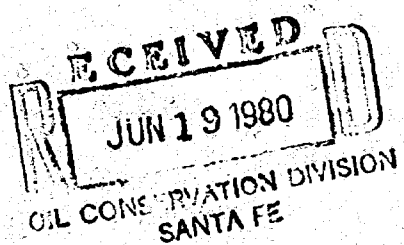
Case:

- (r) That the South Los Pinos Fruitland Pictured Cliffs Gas Pool in San Juan County, New Mexico, as heretofore classified, defined and described, is hereby extended to include:

TOWNSHIP 32 NORTH, RANGE 7 WEST, NMPM

Section 34: SW/4

Section 35: E/2



Case:

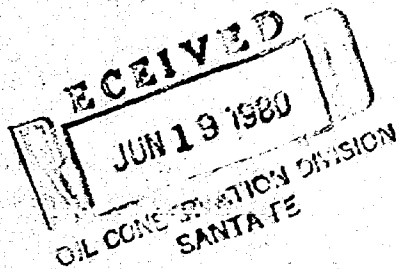
(s)

That the Lybrook Gallup Oil Pool in Rio Arriba County, New Mexico,
as heretofore classified, defined and described, is hereby extended
to include:

TOWNSHIP 23 NORTH, RANGE 7 WEST, NMPM
Section 6: NE/4 NE/4

based on:

Mesa Petroleum Company #1 South Blanco 6
A-6-23N-7W
IP 200 BOD



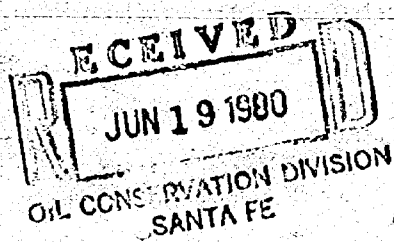
Case:

- (t) That the Otero Gallup Oil Pool in Rio Arriba County, New Mexico, as heretofore classified, defined and described, is hereby extended to include:

TOWNSHIP 24 NORTH, RANGE 5 WEST, NMPM
Section 1: W/2 NW/4 and SE/4 NW/4

based on:

Energy Reserves Group, Inc. #7 Jicarilla 35
F-1-24N-5W
IP 10 BOD



Case:


- (u) That the Salt Creek Dakota Oil Pool in San Juan County, New Mexico, as heretofore classified, defined and described, is hereby extended to include:

TOWNSHIP 30 NORTH, RANGE 17 WEST, NMPM
Section 4: SE/4 NW/4 and SW/4 NE/4

based on:

Tasco, Inc. #14 King Kong
G-4-30N-17W
IP 3 BOD

Tasco, Inc. #15 King Kong
G-4-30N-17W
IP 3 BOD




Case:

- (v) That the Star Mesaverde Oil Pool in McKinley County, New Mexico, as heretofore classified, defined and described, is hereby extended to include:

TOWNSHIP 19 NORTH, RANGE 6 WEST, NMPM
Section 9: SE/4 SW/4

based on:

WTR Oil Company #1 Santa Fe
N-9-19N-6W
IP 3 BOD



ROUGH

STATE OF NEW MEXICO
ENERGY AND MINERALS DEPARTMENT
OIL CONSERVATION DIVISION

IN THE MATTER OF THE HEARING
CALLED BY THE OIL CONSERVATION
DIVISION FOR THE PURPOSE OF
CONSIDERING:

CASE NO. 6985

Order No. R- 6421

THE APPLICATION OF THE OIL CONSERVATION
DIVISION ON ITS OWN MOTION FOR AN ORDER

at extending
CERTAIN POOLS IN McKinley, Rio Arriba, Santa Fe and Sandoval
COUNTIES, NEW MEXICO.

ORDER OF THE DIVISION

BY THE DIVISION:

This cause came on for hearing at 9 a.m. on July 23rd

1980, at Santa Fe, New Mexico, before Examiner R.L.

Stamets

NOW, on this 23rd day of July, 1980, the

Division Director ~~being present~~ and having considered the
testimony, the record, and the recommendations of the Examiner,
and being fully advised in the premises,

FINDS:

(1) That due public notice having been given as required
by law, the Division has jurisdiction of this cause and the
subject matter thereof.

TOWNSHIP 24 NORTH, RANGE 10 WEST, NMPH
Section 5: N/2 NW/4

TOWNSHIP 25 NORTH, RANGE 10 WEST, NMPH
Section 31: N/2 SW/4

TOWNSHIP 25 NORTH, RANGE 11 WEST, NMPH
Section 36: N/2 NW/4

(g) That the Blanco Mesavende Pool
in Rio Arriba & San Juan County, New Mexico, as heretofore
classified, defined, and described, is hereby extended to
TOWNSHIP 26 NORTH, RANGE 2 WEST, NMPM
Section 5: All
Section 6: All (Partial Section)

TOWNSHIP 26 NORTH, RANGE 4 WEST, NMPM
Section 18: All
Section 19: All

TOWNSHIP 26 NORTH, RANGE 5 WEST, NMPM
Section 24: E/2

(h) That the Blanco Pictured Cliffs Pool
in San Juan County, New Mexico, as heretofore
classified, defined, and described, is hereby extended to
TOWNSHIP 29 NORTH, RANGE 8 WEST, NMPM
Section 4: SW/4

TOWNSHIP 30 NORTH, RANGE 9 WEST, NMPM
Section 4: SW/4

TOWNSHIP 30 NORTH, RANGE 10 WEST, NMPM
Section 22: SW/4

TOWNSHIP 32 NORTH, RANGE 12 WEST, NMPM
Section 36: S/2

(i) That the San Juan Pictured Cliffs Pool
in Rio Arriba, San Juan, Sandoval County, New Mexico, as heretofore
classified, defined, and described, is hereby extended to
include therein:

TOWNSHIP 28N, RANGE 8W, NMPM
Section 11: W/2
Section
Section

(j) That the Chaco Wash - Mesavende Oil Pool
in McKinley County, New Mexico, as heretofore
classified, defined, and described, is hereby extended to
include therein:

TOWNSHIP 20N, RANGE 9W, NMPM
Section 28: N/2 NE/4
Section
Section

(k) That the Chacon - Dakota Associated Pool
in Rio Arriba & Sandoval County, New Mexico, as heretofore
classified, defined, and described, is hereby extended to
include therein:

TOWNSHIP 24N, RANGE 3W, NMPM
Section 28: W/2
Section
Section

(l) That the Fulcher Kutz - Pictured Cliffs Pool
in San Juan County, New Mexico, as heretofore
classified, defined, and described, is hereby extended to
include therein:

TOWNSHIP 28N, RANGE 11W, NMPM
Section 25: SW/4
Section
Section

(n) That the South Gallegos - Fruitland Pool
in San Juan County, New Mexico, as heretofore
classified, defined, and described, is hereby extended to

TOWNSHIP 26 NORTH, RANGE 12 WEST, NMPM
Section 2: N/2
Section 3: NE/4
Section 11: NE/4

TOWNSHIP 27 NORTH, RANGE 12 WEST, NMPM
Section 35: NE/4

(m) That the Davilan - Pictured Cliffs Pool
in Pio Amilva County, New Mexico, as heretofore
classified, defined, and described, is hereby extended to
include therein:

TOWNSHIP 27N , RANGE 4W , NMPM
Section 12: SE/4
Section 13: NE/4
Section

(o) That the West Kutz - Pictured Cliffs Pool
in San Juan County, New Mexico, as heretofore
classified, defined, and described, is hereby extended to
include therein:

TOWNSHIP 28 NORTH, RANGE 12 WEST, NMPM
Section 10: W/2

TOWNSHIP 29 NORTH, RANGE 12 WEST, NMPM
Section 33: NW/4

(p) That the West Linderoth - Dalgus-Dakota Oil Pool
in Pio Amilva County, New Mexico, as heretofore

TOWNSHIP 24 NORTH, RANGE 3 WEST, NMPM
Section 7: S/2
Section 17: SW/4

TOWNSHIP 24 NORTH, RANGE 4 WEST, NMPM
Section 7: SE/4

TOWNSHIP 25 NORTH, RANGE 4 WEST, NMPM
Section 26: W/2
Section 35: NW/4

(g) That the South Los Pinos Fruitland - Pictured Cliffs Pool
in San Juan County, New Mexico, as heretofore
classified, defined, and described, is hereby extended to
include therein:

TOWNSHIP 32N , RANGE 7W , NMPM
Section 34: SW/4
Section 35: E/2
Section

(r) That the Zylbrook - Dalgus Oil Pool
in Pio Amilva County, New Mexico, as heretofore
classified, defined, and described, is hereby extended to
include therein:

TOWNSHIP 23N , RANGE 7W , NMPM
Section 6: NE/4 NE/4
Section
Section

(S) That the Otero-Dallas Oil Pool
in Los Alamos County, New Mexico, as heretofore
classified, defined, and described, is hereby extended to
include therein:

TOWNSHIP 24N, RANGE 5W, NMPM
Section 1: W¹/₂ NW¹/₄ AND SE¹/₄ NW¹/₄
Section
Section

(T) That the Salt Creek Dakota Oil Pool
in San Juan County, New Mexico, as heretofore
classified, defined, and described, is hereby extended to
include therein:

TOWNSHIP 30N, RANGE 17W, NMPM
Section 4: SE¹/₄ NW¹/₄ + NW¹/₄ NW¹/₄
Section
Section

(U) That the Star Mesquite Oil Pool
in McKinley County, New Mexico, as heretofore
classified, defined, and described, is hereby extended to
include therein:

TOWNSHIP 19N, RANGE 6W, NMPM
Section 9: SE¹/₄ SW¹/₄
Section
Section

Case No.
Order No. R-

IT IS FURTHER ORDERED:

(1) That, pursuant to Section ~~65-3-14.5~~ ⁷⁰⁻²⁻¹⁸, NMSA ~~1953~~ ¹⁹⁷⁸ Comp., contained in Chapter 271, Laws of 1969, any well which, by virtue of any of the above pool extensions, is subject to pool rules providing for spacing or proration units larger than the one which is presently dedicated thereto, shall have 60 days from the effective date of this order in which to file new Forms C-102 dedicating a standard unit for the pool to said well, or to obtain a non-standard unit approved by the Division. Pending such compliance, the well shall receive a maximum allowable in the same proportion to a standard allowable for the pool that the acreage dedicated to the well bears to a standard unit for the pool. Failure to file Form C-102 dedicating a standard unit to the well or to obtain a non-standard unit approved by the Division within said 60-day period shall subject the well to cancellation of allowable.

(2) That the effective date of this order and all included herein shall be _____.

DONE at Santa Fe, New Mexico, on the day and year herein-
above designated.

STATE OF NEW MEXICO
OIL CONSERVATION DIVISION

JOE D. RAMEY,
Director

DRAFT

dr/

STATE OF NEW MEXICO
ENERGY AND MINERALS DEPARTMENT
OIL CONSERVATION DIVISION

CASE NO. 6985

Order No. R- 6421-A

APPLICATION OF THE OIL CONSERVATION DIVISION
ON ITS OWN MOTION FOR AN ORDER EXTENDING CERTAIN POOLS
IN MCKINLEY, RIO ARRIBA, SAN JUAN AND SANDOVAL COUNTIES,
~~XXXXXX~~ NEW MEXICO.

NUNC PRO TUNC ORDER

BY THE DIVISION:

It appearing to the Division that Order No. R- 6421
dated August 4, 1980, does not correctly state the
intended order of the Division,

IT IS THEREFORE ORDERED:

- Finding No.*
1. That ~~Paragraph 1~~ ^{reference to} on Pages 1 and 2 of Order No. R-6421 is
hereby corrected by deleting the extension of the Salt Creek-
Dakota Oil Pool in San Juan County and the Otero-Gallup Oil
Pool in Rio Arriba County, New Mexico.

-2-
Case No. 6935
Order No. R-6421-A

2. That Paragraph "(s)" on Page 5 of Order No. R-6421 is hereby deleted in its entirety.

3. That Paragraph "(t)" on Page 6 of Order No. R-6421 is hereby deleted in its entirety.

4. That Paragraph "(u)" on Page 6 is hereby designated as Paragraph (s).

5. That this order shall be effective nunc pro tunc as of August 4, 1980.

DONE at Santa Fe, New Mexico, this _____ day of August, 1980.