

CASE 6994: ENSERCH EXPLORATION, INC.
FOR COMPULSORY POOLING, LEA COUNTY, NEW
MEXICO

Copy to
Court 20
Court

DISMISS

Case No.

6994

Application

Transcripts

Small Exhibits

ETC



BRUCE KING
GOVERNOR
LARRY KEHOE
SECRETARY

STATE OF NEW MEXICO
ENERGY AND MINERALS DEPARTMENT
OIL CONSERVATION DIVISION

September 12, 1980

FDSI OFFICE BOX 2088
STATE LAND OFFICE BUILDING
SANTA FE, NEW MEXICO 87501
(505) 827-2434

Mr. William F. Carr
Campbell and Black
Attorneys at Law
Post Office Box 2208
Santa Fe, New Mexico

Re: CASE NO. 6994
ORDER NO. B-6456

Applicant:

~~Enserch Exploration, Inc.~~

Dear Sir:

Enclosed herewith are two copies of the above-referenced Division order recently entered in the subject case.

Yours very truly,

JOE D. RAMEY
Director

JDR/fd

Copy of order also sent to:

Hobbs OCD _____ x _____
Artesia OCD _____ x _____
Aztec OCD _____

Other

STATE OF NEW MEXICO
ENERGY AND MINERALS DEPARTMENT
OIL CONSERVATION DIVISION

IN THE MATTER OF THE HEARING
CALLED BY THE OIL CONSERVATION
DIVISION FOR THE PURPOSE OF
CONSIDERING:

CASE NO. 6994
Order No. R-6456

APPLICATION OF ENSERCH EXPLORATION,
INC. FOR COMPULSORY POOLING, LEA
COUNTY, NEW MEXICO.

ORDER OF THE DIVISION

BY THE DIVISION:

This cause came on for hearing at 9 a.m. on August 20, 1980,
at Santa Fe, New Mexico, before Examiner Richard L. Stamets.

NOW, on this 10th day of September, 1980, the Division
Director, having considered the record and the recommendations
of the Examiner, and being fully advised in the premises,

FINDS:

That the applicant's request for dismissal should be
granted.


IT IS THEREFORE ORDERED:

That Case No. 6994 is hereby dismissed.

DONE at Santa Fe, New Mexico, on the day and year herein-
above designated.

STATE OF NEW MEXICO
OIL CONSERVATION DIVISION


JOE D. RAMEY
Director



6
Pd/

STATE OF NEW MEXICO
ENERGY AND MINERALS DEPARTMENT
OIL CONSERVATION DIVISION
STATE LAND OFFICE BLDG.
SANTA FE, NEW MEXICO
20 August 1980

EXAMINER HEARING

IN THE MATTER OF:

Application of Enserch Exploration,
Inc., for compulsory pooling, Lea
County, New Mexico.

CASE
6994

BEFORE: Richard L. Stamets

TRANSCRIPT OF HEARING

A P P E A R A N C E S

For the Oil Conservation
Division:

Ernest L. Padilla, Esq.
Legal Counsel to the Division
State Land Office Bldg.
Santa Fe, New Mexico 87501

For the Applicant:

SALLY M. BOYD, C.S.R.

Rt. 1 Box 193-B
Santa Fe, New Mexico 87501
Phone (505) 455-7409

1 MR. STAMETS: Call next Case 6994.

2 MR. PADILLA: Application of Enserch
3 Exploration, Inc., for compulsory pooling, Lea County, New
4 Mexico.

5 MR. STAMETS: At the request of the
6 applicant this case will be dismissed.

7
8 (Hearing concluded.)
9
10
11
12
13
14
15
16
17
18
19
20
21
22
23
24
25

SALLY W. BOYD, C.S.R.

Rt. 1 Box 119-B
Santa Fe, New Mexico 87501
Phone (505) 455-7409

C E R T I F I C A T E

I, SALLY W. BOYD, C.S.R., DO HEREBY CERTIFY that the foregoing Transcript of Hearing before the Oil Conservation Division was reported by me; that the said transcript is a full, true, and correct record of the hearing, prepared by me to the best of my ability.

Sally W. Boyd C.S.R.

I do hereby certify that the foregoing is a complete record of the proceedings in the Examiner hearing of Case No. 6994, heard by me on 8-20 1980.

Richard L. Stant, Examiner
Oil Conservation Division

SALLY W. BOYD, C.S.R.

Rt. 1 Box 193-B

Santa Fe, New Mexico 87501

Phone (505) 455-7409

STATE OF NEW MEXICO
ENERGY AND MINERALS DEPARTMENT
OIL CONSERVATION DIVISION
STATE LAND OFFICE BLDG.
SANTA FE, NEW MEXICO

20 August 1980

EXAMINER HEARING

IN THE MATTER OF:

Application of Enserch Exploration,
Inc., for compulsory pooling, Lea
County, New Mexico.

CASE
6994

BEFORE: Richard L. Stamets

TRANSCRIPT OF HEARING

A P P E A R A N C E S

For the Oil Conservation
Division:

Ernest L. Padilla, Esq.
Legal Counsel to the Division
State Land Office Bldg.
Santa Fe, New Mexico 87501

For the Applicant:

SALLY W. BOYD, C.S.R.

Rt. 1 Box 193-B
Santa Fe, New Mexico 87501
Phone (505) 455-7409

1 MR. STAMETS: Call next Case 6994.

2 MR. PADILLA: Application of Enserch
3 Exploration, Inc., for compulsory pooling, Lea County, New
4 Mexico.

5 MR. STAMETS: At the request of the
6 applicant this case will be dismissed.

7
8 (Hearing concluded.)
9
10
11
12
13
14
15
16
17
18
19
20
21
22
23
24
25

SALLY W. BOYD, C.S.R.

Rt. 1, Box 193-B

Santa Fe, New Mexico 87501

Phone (505) 455-7409

C E R T I F I C A T E

I, SALLY W. BOYD, C.S.R., DO HEREBY CERTIFY that
the foregoing Transcript of Hearing before the Oil Conserva-
tion Division was reported by me; that the said transcript
is a full, true, and correct record of the hearing, prepared
by me to the best of my ability.

I do hereby certify that the foregoing is
a complete record of the proceedings in
the Examiner hearing of Case No. _____,
heard by me on _____ 19____.

_____, Examiner
Oil Conservation Division

SALLY W. BOYD, C.S.R.
Rt. 1 Box 93-B
Santa Fe, New Mexico 87501
Phone (505) 455-7409

STATE OF NEW MEXICO
ENERGY AND MINERALS DEPARTMENT
OIL CONSERVATION DIVISION
STATE LAND OFFICE BLDG.
SANTA FE, NEW MEXICO

6 August 1980

EXAMINER HEARING

IN THE MATTER OF:

Application of Enserch Exploration,
Inc., for compulsory pooling, Lea
County, New Mexico.

CASE
6994

BEFORE: Daniel S. Nutter

TRANSCRIPT OF HEARING

A P P E A R A N C E S

For the Oil Conservation
Division:

Ernest L. Padilla, Esq.
Legal Counsel to the Division
State Land Office Bldg.
Santa Fe, New Mexico 87501

For the Applicant:

SALLY W. BOYD, C.S.R.

Rt. 1 Box 193-B
Santa Fe, New Mexico 87501
Phone (505) 435-7409

1
2
3
4
5
6
7
8
9
10
11
12
13
14
15
16
17
18
19
20
21
22
23
24
25

MR. NUTTER: We'll call next Case Number 6994.

MR. PADILLA: Application of Enserch Exploration, Inc., for compulsory pooling, Lea County, New Mexico.

MR. NUTTER: Applicant in this case requests continuance.

Case Number 6994 will be continued to the Examiner Hearing scheduled to be held at this same place at 9:00 o'clock a. m. August 20, 1980.

(Hearing concluded.)

SALLY W. FLOYD, C.S.R.
Rt. 1 Box 195-B
Santa Fe, New Mexico 87501
Phone (505) 451-7409

C E R T I F I C A T E

I, SALLY W. BOYD, C.S.R., DO HEREBY CERTIFY that
the foregoing Transcript of Hearing before the Oil Conserva-
tion Division was reported by me; that the said transcript
is a full, true, and correct record of the hearing, prepared
by me to the best of my ability.

Sally W. Boyd C.S.R.

I do hereby certify that the foregoing is
a complete record of the proceedings in
the Examiner hearing of Case No. _____,
heard by me on _____ 19____.

_____, Examiner
Oil Conservation Division

SALLY W. BOYD, C.S.R.

Rt. 1 Box 119-B
Santa Fe, New Mexico 87501
Phone (505) 455-7400

1
2
3
4
5
6
7
8
9
10
11
12
13
14
15
16
17
18
19
20
21
22
23
24
25

STATE OF NEW MEXICO
ENERGY AND MINERALS DEPARTMENT
OIL CONSERVATION DIVISION
STATE LAND OFFICE BLDG.
SANTA FE, NEW MEXICO

6 August 1980

EXAMINER HEARING

IN THE MATTER OF:

Application of Enserch Exploration,
Inc., for compulsory pooling, Lea
County, New Mexico.

CASE
6994

BEFORE: Daniel S. Nutter

TRANSCRIPT OF HEARING

A P P E A R A N C E S

For the Oil Conservation
Division:

Ernest L. Padilla, Esq.
Legal Counsel to the Division
State Land Office Bldg.
Santa Fe, New Mexico 87501

For the Applicant:

SALLY W. BOYD, C.S.R.

Rt. 1 Box 193-B

Santa Fe, New Mexico 87501

Phone (505) 435-7401


C E R T I F I C A T E

I, SALLY W. BOYD, C.S.R., DO HEREBY CERTIFY that
the foregoing Transcript of Hearing before the Oil Conserva-
tion Division was reported by me; that the said transcript
is a full, true, and correct record of the hearing, prepared
by me to the best of my ability.

SALLY W. BOYD, C.S.R.

Rt. 1 Box 193-B
Santa Fe, New Mexico 87501
Phone (505) 455-7409

I do hereby certify that the foregoing is
a complete record of the proceedings in
the Examiner hearing of Case No. 6994
heard by me on 8/6 1980.

 Examiner
Oil Conservation Division

1
2
3
4
5
6
7
8
9
10
11
12
13
14
15
16
17
18
19
20
21
22
23
24
25

MR. NUTTER: We'll call next Case Number

6994.

MR. PADILLA: Application of Enserch Exploration, Inc., for compulsory pooling, Lea County, New Mexico.

MR. NUTTER: Applicant in this case requests continuance.

Case Number 6994 will be continued to the Examiner Hearing scheduled to be held at this same place at 9:00 o'clock a. m. August 20, 1980.

(Hearing concluded.)

SALLY W. BCYD, C.S.R.

Rt. 1 Box 194B,
Santa Fe, New Mexico 87501
Phone (505) 451-7439


C E R T I F I C A T E

I, SALLY W. BOYD, C.S.R., DO HEREBY CERTIFY that
the foregoing Transcript of Hearing before the Oil Conserva-
tion Division was reported by me; that the said transcript
is a full, true, and correct record of the hearing, prepared
by me to the best of my ability.

SALLY W. BOYD, C.S.R.

1111 Box 193-B
Santa Fe, New Mexico 87501
Phone (505) 455-7409

I do hereby certify that the foregoing is
a complete record of the proceedings in
the Examiner hearing of Case No. 6994
heard by me on 8/6 1980.


Oil Conservation Division Examiner

CAMPBELL AND BLACK, P.A.

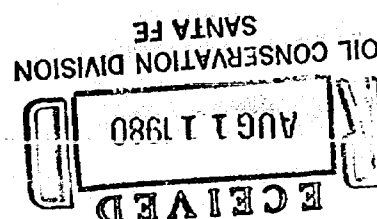
LAWYERS

JACK M. CAMPBELL
BRUCE D. BLACK
MICHAEL B. CAMPBELL
WILLIAM F. CARR

POST OFFICE BOX 2208
JEFFERSON PLACE
SANTA FE, NEW MEXICO 87501
TELEPHONE (505) 980-4421

August 8, 1980

Mr. Joe D. Ramey
Director
Oil Conservation Division
New Mexico Department of
Energy & Minerals
Post Office Box 2088
Santa Fe, New Mexico 87501



Re: Case 6994: Application of Enserch
Exploration, Inc. for Compulsory Pooling,
Lea County, New Mexico

Dear Mr. Ramey:

Enserch Exploration, Inc. hereby requests that the above-referenced case scheduled for hearing on Wednesday, August 1980, be dismissed.

Your attention to this request is appreciated.

Very truly yours,

William F. Carr
William F. Carr

WFC:lr

cc: Mr. Randy Capps

Dockets Nos. 27-80 and 28-80 are tentatively set for September 3 and 17, 1980. Applications for hearing must be filed at least 22 days in advance of hearing date.

DOCKET: EXAMINER HEARING - WEDNESDAY - AUGUST 20, 1980

9 A.M. - OIL CONSERVATION DIVISION CONFERENCE ROOM,
STATE LAND OFFICE BUILDING, SANTA FE, NEW MEXICO

The following cases will be heard before Richard L. Stamets, Examiner, or Daniel S. Nutter, Alternate Examiner:

- ALLOWABLE: (1) Consideration of the allowable production of gas for September, 1980, from fifteen prorated pools in Lea, Eddy, and Chaves Counties, New Mexico.
- (2) Consideration of the allowable production of gas for September, 1980, from four prorated pools in San Juan, Rio Arriba, and Sandoval Counties, New Mexico.
- CASE 6998: Application of Monsanto Company for a unit agreement, Lea County, New Mexico. Applicant, in the above-styled cause, seeks approval for the Back Basin Unit Area, comprising 1,920 acres, more or less, of State and Federal lands in Township 23 South, Range 34 East.
- CASE 6999: Application of Gulf Oil Corporation for an unorthodox location and simultaneous dedication, Lea County, New Mexico. Applicant, in the above-styled cause, seeks approval for the simultaneous dedication of a previously approved 320-acre non-standard proration unit comprising the N/2 of Section 36, Township 21 South, Range 36 East, Eumont Gas Pool, to its Harry Leonard NCT-C Well No. 9 located in Unit B, and its No. 8, at an unorthodox location 1980 feet from the North line and 660 feet from the East line of Section 36.
- CASE 7000: Application of Cavalcade Oil Corporation for an unorthodox oil well location, Eddy County, New Mexico. Applicant, in the above-styled cause, seeks approval for the unorthodox location of its McClay Well No. 11 2385 feet from the South line and 1834 feet from the West line of Section 33, Township 18 South, Range 30 East, the NE/4 SW/4 of said Section 33 to be dedicated to the well.
- CASE 7001: Application of McClellan Oil Corporation for three unorthodox oil well locations, Chaves County, New Mexico. Applicant, in the above-styled cause, seeks approval for three following unorthodox locations for wells to be drilled in Section 24, Township 14 South, Range 29 East, Double L Queen Associated Pool: 1155 feet from the North line and 2145 feet from the East line; 1155 feet from the North and East lines; and 1650 feet from the North line and 1155 feet from the East line; the respective 40-acre tract would be dedicated to each well.
- CASE 7002: Application of Orville Slaughter for the amendment of Order No. R-5947, San Juan County, New Mexico. Applicant, in the above-styled cause, seeks the amendment of Order No. R-5947 to provide for the commingling of Oswell-Farmington production from his Sangre de Cristo Well No. 1 with undesignated Fruitland production from Wells Nos. 2 and 2S, all in Section 34, Township 30 North, Range 11 West.
- CASE 7003: Application of El Paso Natural Gas Company for directional drilling, San Juan County, New Mexico. Applicant, in the above-styled cause, seeks authority to directionally drill a well, the surface location of which is 590 feet from the South line and 2400 feet from the East line of Section 1, Township 29 North, Range 13 West, in such a manner as to bottom it within 175 feet of a point 990 feet from the South line and 1650 feet from the West line of said Section 1.
- CASE 7004: Application of Anadarko Production Company for compulsory pooling, Eddy County, New Mexico. Applicant, in the above-styled cause, seeks an order pooling all mineral interests in the Wolfcamp-Morrow formations underlying the N/2 of Section 12, Township 19 South, Range 25 East, to be dedicated to a well to be drilled at a standard location thereon. Also to be considered will be the cost of drilling and completing said well and the allocation of the cost thereof as well as actual operating costs and charges for supervision, designation of applicant as operator of the well, and a charge for risk involved in drilling said well.
- CASE 6938: (Continued from June 25, 1980, Examiner Hearing)
- Application of Anadarko Production Company for an unorthodox gas well location, Chaves County, New Mexico. Applicant, in the above-styled cause, seeks approval for the unorthodox location of its Dalport Federal Well No. 1 660 feet from the South and West lines of Section 20, Township 13 South, Range 31 East, Southeast Chaves Queen Gas Area, the W/2 of said Section 20 to be dedicated to the well.
- CASE 6939: (Continued from June 25, 1980, Examiner Hearing)
- Application of Anadarko Production Company for compulsory pooling, Eddy County, New Mexico. Applicant, in the above-styled cause, seeks an order pooling all mineral interests at a depth from 2400 feet to 5000 feet below the surface, Turkey Track Field, underlying the NE/4 SE/4 of Section 10, Township 19 South, Range 29 East, to be dedicated to a well to be drilled at a standard location thereon. Also to be considered will be the cost of drilling and completing said well and the allocation of the cost thereof as well as actual operating costs and charges for supervision, designation of applicant as operator of the well, and a charge for risk involved in drilling said well.

CASE 6940: (Continued from July 23, 1980, Examiner Hearing)

Application of Adobe Oil Company for compulsory pooling, Lea County, New Mexico. Applicant, in the above-styled cause, seeks an order pooling all mineral interests down through the Wolfcamp formation underlying the NW/4 SE/4 for oil and the SE/4 for gas, Section 23, Township 20 South, Range 38 East, to be dedicated to a well to be drilled at a standard location thereon. Also to be considered will be the cost of drilling and completing said well and the allocation of the cost thereof as well as actual operating costs and charges for supervision, designation of applicant as operator of the well, and a charge for risk involved in drilling said well.

CASE 6961: (Continued from July 23, 1980, Examiner Hearing) (This case will be continued to September 17.)

Application of Conoco Inc. for a dual completion and unorthodox well location, Lea County, New Mexico. Applicant, in the above-styled cause, seeks approval for the dual completion of its Meyer A-29 Well No. 11 to be drilled at an unorthodox location 990 feet from the North line and 660 feet from the East line of Section 29, Township 22 South, Range 36 East, to produce gas from the Langley-Devonian and -Ellenburger Pools thru parallel strings of tubing, the E/2 of said Section 29 to be dedicated to the well.

CASE 7005: Application of Sol West III for an NGPA determination, Eddy County, New Mexico. Applicant, in the above-styled cause, seeks a new onshore reservoir determination in the Morrow formation for his Turkey Track-Morrow Sand Well No. 1 in Unit 1 of Section 26, Township 18 South, Range 28 East.

CASE 7006: Application of Harvey E. Yates Company for a unit agreement, Lea County, New Mexico. Applicant, in the above-styled cause, seeks approval for the Northwest Gladiola Unit Area, comprising 1,280 acres, more or less, of State and fee lands in Townships 11 and 12 South, Range 37 East.

CASE 7007: Application of Harvey E. Yates Company for downhole commingling, Eddy County, New Mexico. Applicant, in the above-styled cause, seeks approval for the downhole commingling of Morrow and Atoka production in the wellbore of its North Travis 12 Deep Well No. 1 located in Unit 0 of Section 12, Township 18 South, Range 28 East.

CASE 7008: Application of Coronado Exploration Corp. for eight compulsory poolings, Chaves County, New Mexico. Applicant, in the above-styled cause, seeks an order pooling all mineral interests in the San Andres formation underlying eight 40-acre proration units, being the NE/4 NE/4 of Section 4 and the NW/4 NE/4 of Section 5, both in Township 12 South, Range 28 East, and the NW/4 SE/4 of Section 6, the NE/4 NW/4 of Section 23, the NE/4 SE/4 of Section 28, the SE/4 SE/4 of Section 29, the NE/4 NW/4 of Section 32, and the SE/4 NW/4 of Section 33, all in Township 11 South, Range 28 East, each to be dedicated to a well to be drilled at a standard location thereon. Also to be considered will be the cost of drilling and completing said wells and the allocation of the cost thereof as well as actual operating costs and charges for supervision, designation of applicant as operator of the wells, and a charge for risk involved in drilling said wells.

CASE 6994: (Continued from August 6, 1980, Examiner Hearing)

Application of Enserch Exploration, Inc. for compulsory pooling, Lea County, New Mexico. Applicant, in the above-styled cause, seeks an order pooling all mineral interests in the Wolfcamp thru Siluro-Devonian formations underlying the N/2 of Section 14, Township 25 South, Range 34 East, to be dedicated to a well to be drilled at a standard location thereon. Also to be considered will be the cost of drilling and completing said well and the allocation of the cost thereof as well as actual operating costs and charges for supervision, designation of applicant as operator of the well, and a charge for risk involved in drilling said well.

CASE 6996: (Continued from August 6, 1980, Examiner Hearing)

Application of John E. Schalk for compulsory pooling, Rio Arriba County, New Mexico. Applicant, in the above-styled cause, seeks an order pooling all mineral interests in the Blanco Mesaverde Pool underlying the NE/4 of Section 8, Township 25 North, Range 3 West, to be dedicated to a well to be drilled at a standard location thereon. Also to be considered will be the cost of drilling and completing said well and the allocation of the cost thereof as well as actual operating costs and charges for supervision, designation of applicant as operator of the well, and a charge for risk involved in drilling said well.

CASE 7009: Application of Amoco Production Company for salt water disposal, Lea County, New Mexico. Applicant, in the above-styled cause, seeks authority to dispose of produced salt water into the Abo formation in the interval from 8330 feet to 9000 feet in its State "E" Tract 18 Well No. 22 in Unit G of Section 2, Township 17 South, Range 36 East, Lovington-Abo Pool.

CASE 7010: Application of Amoco Production Company for a dual completion, unorthodox well location, and simultaneous dedication of Lea County, New Mexico. Applicant, in the above-styled cause, seeks approval for the dual completion of its Myers "B" Federal Well No. 28 at an unorthodox location 330 feet from the South line and 10 feet from the West line of Section 9, Township 24 South, Range 37 East, to produce gas from the Jalmat Gas Pool and oil from the Langlie Mattix Pool, to be simultaneously dedicated in the gas zone with its No. 13 located in Unit L of Section 9.

CASE 7011: (This case will be continued to the September 17, 1980, hearing.)

Application of Amoco Production Company for downhole commingling, San Juan County, New Mexico. Applicant, in the above-styled cause, seeks approval for the downhole commingling of Fruitland and Blanco-Pictured Cliffs production in the wellbores of the following six wells: Elliott "C" No. 1, SE/4 of Section 9, Township 30 North, Range 9 West; Elliott "B" No. 8, NE/4 of Section 10; "A" Nos. 3 and 2, NE/4 and NW/4, Section 11; "D" No. 7, SW/4 of Section 11; and "E" No. 1, NW/4 of Section 14, all in Township 29 North, Range 9 West.

CASE 6981: (Continued from July 23, 1980, Examiner Hearing)

Application of Bass Enterprises Production Company for a special gas-oil ratio limitation, Eddy County, New Mexico. Applicant, in the above-styled cause, seeks a special gas-oil ratio limitation of 8000 to one for the Palmillo-Bone Springs Pool.

CASE 7012: Application of Amoco Production Company for an NCPA determination, Eddy County, New Mexico. Applicant, in the above-styled cause, seeks a new onshore reservoir determination in the Atoka formation for its Pardue Farms Gas Com Well No. 1 in Unit C of Section 26, Township 23 South, Range 28 East.

CASE 7013: In the matter of the hearing called by the Oil Conservation Division on its own motion for an order creating, abolishing, contracting vertical limits, and extending certain pools in Chaves, Lea, and Roosevelt Counties, New Mexico:

(a) CREATE a new pool in Lea County, New Mexico, classified as a gas pool for Yates production and designated as the Byers-Yates Gas Pool. The discovery well is Exxon Corporation Bowers A Federal Well No. 37 located in Unit P of Section 30, Township 18 South, Range 38 East, NMPM. Said pool would comprise:

TOWNSHIP 18 SOUTH, RANGE 38 EAST, NMPM
Section 30: SE/4

(b) CREATE a new pool in Lea County, New Mexico, classified as a gas pool for Atoka production and designated as the West Jal-Atoka Gas Pool. The discovery well is Getty Oil Company West Jal B Deep Well No. 1 located in Unit II of Section 17, Township 25 South, Range 36 East, NMPM. Said pool would comprise:

TOWNSHIP 25 SOUTH, RANGE 36 EAST, NMPM
Section 17: E/2

(c) CREATE a new pool in Lea County, New Mexico, classified as a gas pool for Morrow production and designated as the Saunders-Morrow Gas Pool with special vertical limits defined as being from the top of the Morrow formation at 12,150 feet to the top of the Mississippian at 12,445 feet, as found on the log of the discovery well, the Adobe Oil and Gas Corporation Gray 35 Well No. 1 located in Unit N of Section 35, Township 14 South, Range 33 East, NMPM. Said pool would comprise:

TOWNSHIP 14 SOUTH, RANGE 33 EAST, NMPM
Section 35: All

(d) ABOLISH the North Baum-Upper Pennsylvanian Pool in Lea County, New Mexico, described as:

TOWNSHIP 13 SOUTH, RANGE 32 EAST, NMPM
Section 13: SE/4
Section 23: SE/4
Section 24: S/2 and NE/4
Section 25: N/2 and SE/4
Section 26: N/2

TOWNSHIP 13 SOUTH, RANGE 33 EAST, NMPM
Section 18: S/2
Section 19: N/2 and SE/4
Section 20: All

(e) EXTEND the Bama-Upper Pennsylvanian Pool in Lea County, New Mexico, to include therein:

TOWNSHIP 13 SOUTH, RANGE 32 EAST, NMPM
Section 12: SE/4
Section 23: SE/4
Section 24: S/2 and NE/4
Section 25: All
Section 26: N/2

TOWNSHIP 13 SOUTH, RANGE 33 EAST, NMPM
Section 18: S/2
Section 19: N/2 and SE/4
Section 20: All

(f) ABOLISH the Gallina-San Andres Pool in Chaves County, New Mexico, described as:

TOWNSHIP 8 SOUTH, RANGE 32 EAST, NMPM
Section 6: NW/4

(g) EXTEND the Tomahawk-San Andres Pool in Chaves County, New Mexico, to include therein:

TOWNSHIP 8 SOUTH, RANGE 32 EAST, NMPM
Section 6: NW/4

(h) ABOLISH the West Tonto-Pennsylvanian Gas Pool in Lea County, New Mexico, described as:

TOWNSHIP 19 SOUTH, RANGE 32 EAST, NMPM
Section 12: S/2

TOWNSHIP 19 SOUTH, RANGE 33 EAST, NMPM
Section 7: All
Section 8: W/2
Section 18: N/2

(i) EXTEND the Buffalo-Pennsylvanian Gas Pool in Lea County, New Mexico, to include therein:

TOWNSHIP 19 SOUTH, RANGE 32 EAST, NMPM
Section 1: S/2
Section 12: S/2

TOWNSHIP 19 SOUTH, RANGE 33 EAST, NMPM
Section 6: SW/4
Section 7: All
Section 8: W/2
Section 18: N/2

(j) CONTRACT the vertical limits of the Saunders-Permo Pennsylvanian Pool with special vertical limits defined as being from the top of the Wolfcamp formation at 9,195 feet to 10,705 feet into Pennsylvanian formation, as found on log of Adobe Oil and Gas Corporation Gray 35 Well No. 1 located in Unit N of Section 35, Township 14 South, Range 33 East, NMPM, and redesignate said Saunders-Permo Pennsylvanian Pool to Saunders Permo-Upper Pennsylvanian Pool.

(k) EXTEND the Airstrip-Upper Bone Springs Pool in Lea County, New Mexico, to include therein:

TOWNSHIP 18 SOUTH, RANGE 34 EAST, NMPM
Section 25: NE/4

(l) EXTEND the South Bell Lake-Morrow Gas Pool in Lea County, New Mexico, to include therein:

TOWNSHIP 24 SOUTH, RANGE 34 EAST, NMPM
Section 18: S/2

(m) EXTEND the Chaveroo-San Andres Pool in Chaves County, New Mexico, to include therein:

TOWNSHIP 8 SOUTH, RANGE 32 EAST, NMPM
Section 13: SW/4

(n) EXTEND the Custer-Devonian Gas Pool in Lea County, New Mexico, to include therein:

TOWNSHIP 24 SOUTH, RANGE 36 EAST, NMPM
Section 36: S/2

TOWNSHIP 25 SOUTH, RANGE 36 EAST, NMPM
Section 1: E/2

- (o) EXTEND the Custer-Ellenburger Gas Pool in Lea County, New Mexico, to include therein:
TOWNSHIP 24 SOUTH, RANGE 36 EAST, NMPM
Section 36: S/2
TOWNSHIP 25 SOUTH, RANGE 36 EAST, NMPM
Section 1: E/2
- (p) EXTEND the Flying "N"-San Andres Pool in Lea County, New Mexico, to include therein:
TOWNSHIP 9 SOUTH, RANGE 33 EAST, NMPM
Section 19: NE/4
- (q) EXTEND the Hardy-Blinbry Pool in Lea County, New Mexico, to include therein:
TOWNSHIP 21 SOUTH, RANGE 36 EAST, NMPM
Section 12: NW/4
- (r) EXTEND the Hardy-Drinkard Pool in Lea County, New Mexico, to include therein:
TOWNSHIP 21 SOUTH, RANGE 36 EAST, NMPM
Section 12: NW/4
- (s) EXTEND the Hobbs-Drinkard Pool in Lea County, New Mexico, to include therein:
TOWNSHIP 19 SOUTH, RANGE 38 EAST, NMPM
Section 3: SW/4
- (t) EXTEND the South Kemnitz-Cisco Pool in Lea County, New Mexico, to include therein:
TOWNSHIP 16 SOUTH, RANGE 33 EAST, NMPM
Section 22: SE/4
Section 27: NE/4
- (u) EXTEND the North Lusk-Morrow Gas Pool in Lea County, New Mexico, to include therein:
TOWNSHIP 18 SOUTH, RANGE 32 EAST, NMPM
Section 32: N/2
Section 33: W/2
TOWNSHIP 19 SOUTH, RANGE 32 EAST, NMPM
Section 4: W/2
- (v) EXTEND the Querecho Plains-Yates Pool in Lea County, New Mexico, to include therein:
TOWNSHIP 18 SOUTH, RANGE 32 EAST, NMPM
Section 35: NW/4
- (w) EXTEND the South Salt Lake-Morrow Gas Pool in Lea County, New Mexico, to include therein:
TOWNSHIP 21 SOUTH, RANGE 32 EAST, NMPM
Section 6: Lots 9, 10, 15, 16, and
SE/4
- (x) EXTEND the Northwest Todd-San Andres Gas Pool in Roosevelt County, New Mexico, to include therein:
TOWNSHIP 7 SOUTH, RANGE 35 EAST, NMPM
Section 7: E/4
- (y) EXTEND the Tom-Tom San Andres Pool in Chaves County, New Mexico, to include therein:
TOWNSHIP 7 SOUTH, RANGE 31 EAST, NMPM
Section 32: SE/4 SW/4
- (z) EXTEND the Warren-Tubb Gas Pool in Lea County, New Mexico, to include therein:
TOWNSHIP 20 SOUTH, RANGE 38 EAST, NMPM
Section 35: NW/4

CASE 6992: Application of Amoco Production Company for an NGPA determination, Lea County, New Mexico. Applicant, in the above-styled cause, seeks a new onshore reservoir determination in the Morrow formation for its Anderson 3 Com. Well No. 1 in Unit R of Section 3, Township 16 South, Range 32 East.

CASE 6956: (Continued from July 9, 1980, Examiner Hearing)
Application of Amoco Production Company for an NGPA determination, Lea County, New Mexico. Applicant, in the above-styled cause, seeks a new onshore reservoir determination in the Morrow formation for its State "G" Well No. 1 located in Unit F of Section 21, Township 16 South, Range 35 East.

CASE 6957: (Continued from July 9, 1980, Examiner Hearing)
Application of Amoco Production Company for an NGPA determination, Eddy County, New Mexico. Applicant, in the above-styled cause, seeks a new onshore reservoir determination in the Morrow formation for its State WK Com Well No. 1 located in Unit L of Section 6, Township 24 South, Range 25 East.

CASE 6993: Application of Tom Bolack for compulsory pooling, San Juan County, New Mexico. Applicant, in the above-styled cause, seeks an order pooling all mineral interests in the Dakota formation underlying the S/2 of Section 1, Township 30 North, Range 12 West, to be dedicated to a well to be drilled at a standard location thereon. Also to be considered will be the cost of drilling and completing said well and the allocation of the cost thereof as well as actual operating costs and charges for supervision, designation of applicant as operator of the well, and a charge for risk involved in drilling said well.

CASE 6994: Application of Enserch Exploration, Inc. for compulsory pooling, Lea County, New Mexico. Applicant, in the above-styled cause, seeks an order pooling all mineral interests in the Wolfcamp thru Siluro-Devonian formations underlying the N/2 of Section 14, Township 25 South, Range 34 East, to be dedicated to a well to be drilled at a standard location thereon. Also to be considered will be the cost of drilling and completing said well and the allocation of the cost thereof as well as actual operating costs and charges for supervision, designation of applicant as operator of the well, and a charge for risk involved in drilling said well.

CASE 6995: Application of Petros-Lewis Corporation for downhole commingling, Lea County, New Mexico. Applicant, in the above-styled cause, seeks approval for the downhole commingling of Penrose Skelly, Blinabry, and Drinkard production in the wellbore of its L. G. Warlick Well No. 2 located in Unit B of Section 19, Township 21 South, Range 37 East.

CASE 6996: Application of John E. Schalk for compulsory pooling, Rio Arriba County, New Mexico. Applicant, in the above-styled cause, seeks an order pooling all mineral interests in the Blanco Mesaverte Pool underlying the NE/4 of Section 8, Township 25 North, Range 3 West, to be dedicated to a well to be drilled at a standard location thereon. Also to be considered will be the cost of drilling and completing said well and the allocation of the cost thereof as well as actual operating costs and charges for supervision, designation of applicant as operator of the well, and a charge for risk involved in drilling said well.

CASE 6982: (Continued from July 23, 1980, Examiner Hearing)
In the matter of the hearing called by the Oil Conservation Division on its own motion to permit Amoco USA to appear and show cause why its 1980 Plan of Operation/Development for its Willow Lake Unit Area, Eddy County, New Mexico, should not be disapproved.

CASE 6997: Application of Benson-Montin-Greer Drilling Corporation for amendment of pool rules, Rio Arriba County, New Mexico. Applicant, in the above-styled cause, seeks the amendment of the Special Rules and Regulations for the West Puerto Chiquito-Mancos Oil Pool, as promulgated by Order No. R-2565-B, which currently prescribe 320-acre spacing for pool.
Applicant proposes that said rules be amended to provide for 640-acre spacing units with wells to be located within 165 feet of the center of a governmental quarter section.

Applicant further seeks approval for the following non-standard spacing units in Township 24 North, Range 1 East: two 640-acre units being the E/2 of Section 7 and W/2 of 8, and the W/2 of Section 17 and E/2 of 18; and two 480-acre units being the N/2 of Section 19 and NW/4 of 20, and the S/2 of Section 19 and SW/4 of 20; in Township 24 North, Range 1 West: a 320-acre unit being the W/2 of Section 1 and two 640-acre units: the W/2 of Section 23 and 24, and the S/2 of Sections 23 and 24; also the following eight 640-acre units: the W/2 of Section 29 and E/2 of 30, Township 25 North, Range 1 East; the E/2 of Section 19 and W/2 of 20, Township 26 North, Range 1 East; the E/2 of Sections 5 and 8; the R/2 of Sections 17 and 20; and the W/2 of Sections 17 and 20, all in Township 27 North, Range 1 West; also three 600-acre units being the W/2 of Section 25 and all of 26; all of Section 27 and the E/2 of 28; and the W/2 of Section 28 and all of 29, Township 27 North, Range 1 West; and one 400-acre unit in the same township comprising all of Section 30.


Enserch Exploration Inc

compulsory pooling

Walfcamp ^{thru} Siluro-Devonian 17,800'

N/2 Sec 14 25S 34E Lea Co.

Std loc. 1980 N & E



Randy Capps
(915) 682-5221

Box 4815 Midland 79701

DRAFT

dr/

STATE OF NEW MEXICO
ENERGY AND MINERALS DEPARTMENT

IN THE MATTER OF THE HEARING
CALLED BY THE OIL CONSERVATION
DIVISION FOR THE PURPOSE OF
CONSIDERING:

CASE NO. 6994

Order No. R- 6456

APPLICATION OF ENSERCH EXPLORATION,
INC. FOR COMPULSORY POOLING, LEA
COUNTY, NEW MEXICO.

ORDER OF THE DIVISION

BY THE DIVISION:

This cause came on for hearing at 9 a.m. on August 20,
19 80, at Santa Fe, New Mexico, before Examiner Richard L. Stamets

NOW, on this day of August, 19 80, the Division
Director, having considered the record and the recommendations of
the Examiner, and being fully advised in the premises,

FINDS:

That the applicant's request for dismissal should be granted.

IT IS THEREFORE ORDERED:

That Case No. 6994 is hereby dismissed.

DONE at Santa Fe, New Mexico, on the day and year hereinabove
designated.