

CASE 7013: SOUTHEAST NOMENCLATURE FOR
AUGUST, 1980

CASE NO.

70/3

APPLICATION,
TRANSCRIPTS,
SMALL EXHIBITS,

ETC.

STATE OF NEW MEXICO
ENERGY AND MINERALS DEPARTMENT
OIL CONSERVATION DIVISION
STATE LAND OFFICE BLDG.
SANTA FE, NEW MEXICO
20 August 1980

EXAMINER HEARING

IN THE MATTER OF:

The hearing called by the Oil Conser-
vation Division on its own motion for
an order creating, abolishing, con-
tracting vertical limits, and ex-
tending certain pools in Chaves, Lea,
and Roosevelt Counties, New Mexico.

CASE
7013

BEFORE: Richard L. Stamets
TRANSCRIPT OF HEARING

A P P E A R A N C E S

For the Oil Conservation
Division:

Ernest L. Padilla, Esq.
Legal Counsel to the Division
State Land Office Bldg.
Santa Fe, New Mexico 87501

For the Applicant:

SALLY W. BOYD, C.S.R.

Rt. 1 Box 193-B

Santa Fe, New Mexico 87501

Phone (505) 455-7409

I N D E X

MIKE HOLLAND

Direct Examination by Mr. Padilla

E X H I B I T S

Division Exhibit One, Document

SALLY W. BOYD, C.S.R.

Rt. 1 Box 193-B

Santa Fe, New Mexico 87501

Phone (505) 455-7409

SALLY W. BOYD, C.S.R.

Rt. 1 Box 193-B
Santa Fe, New Mexico 87501
Phone (505) 455-7409

Page 3

1 MR. STAMETS: At this time we'll call
2 Case 7013, being in the matter of the hearing called by the
3 Oil Conservation Division on its own motion for an order
4 creating, abolishing, contracting vertical limits, and ex-
5 tending certain pools in Chaves, Lea, and Roosevelt Counties,
6 New Mexico.

7 Call for appearances in this case.

8 MR. PADILLA: Mr. Examiner, Ernest L.
9 Padilla on behalf of the Oil Conservation Division.

10 I have one witness who needs to be
11 sworn.

12
13 (Witness sworn.)

14
15 MIKE HOLLAND
16 being called as a witness and having been duly sworn upon
17 his oath, testified as follows, to-wit:

18
19 DIRECT EXAMINATION

20 BY MR. PADILLA:

21 Q Mr. Holland, for the record, would you
22 please state your name, by whom you are employed, and in
23 what capacity?

24 A Mike Holland, New Mexico Oil Conservation
25 Division, Geologist and Field Representative.

1 Q Mr. Holland, are you prepared to make
2 recommendations to the Division concerning the nomenclature
3 of certain pools?

4 A Yes, I am.

5 Q Where are these pools located?

6 A These pools are located in Chaves, Lea,
7 and Roosevelt Counties, New Mexico.

8 Q Are your recommendations prepared in the
9 form of an exhibit?

10 A Yes, they are.

11 Q Will you please refer to this exhibit and
12 to the docket that has been prepared and distributed at this
13 hearing and point out any substantial difference between
14 the two?

15 A The exhibit is the same as the docket
16 with two exceptions.

17 The first is Section (e), the Baum-Upper
18 Pennsylvanian Pool in Lea County, New Mexico, Township 13
19 South, Range 32 East. There's one addition and that's the
20 east half of Section 13.

21 The second correction is in Section (x),
22 the Northwest Todd-San Andres Pool in Roosevelt County.
23 It should read the Northwest Todd-San Andres Oil Pool in-
24 stead of just being -- it should read Oil Pool.

25 Q In other words, delete the word "gas"

SALLY W. BOYD, C.S.R.

Rt. 1 Box 193-B
Santa Fe, New Mexico 87501
Phone (505) 455-7409

1 and insert the word "oil".

2 A Right. Right.

3 Q Do you have anything further to add to
4 your testimony?

5 A No, I don't.

6 MR. PADILLA: Mr. Examiner, I offer Ex-
7 hibit One into evidence.

8 MR. STAMETS: This exhibit will be ad-
9 mitted.

10 Are there any questions of the witness?

11 He may be excused.

12 Anything further in this case?

13 The case will be taken under advisement.

14
15 (Hearing concluded.)

16

17

18

19

20

21

22

23

24

25

SALLY W. BOYD, C.S.R.

Rt. 1 Box 193-B
Santa Fe, New Mexico 87501
Phone (505) 455-7409

C E R T I F I C A T E

I, SALLY W. BOYD, C.S.R., DO HEREBY CERTIFY that
the foregoing Transcript of Hearing before the Oil Conserva-
tion Division was reported by me; that the said transcript
is a full, true, and correct record of the hearing, prepared
by me to the best of my ability.

Sally W. Boyd C.S.R.

SALLY W. BOYD, C.S.R.
Rt. 1 Box 193-B
Santa Fe, New Mexico 87501
Phone (505) 455-7409

I do hereby certify that the foregoing is
a complete record of the proceedings in
the Examiner hearing of Case No. 7013,
heard by me on 8-20-80.
Richard L. Lamm, Examiner
Oil Conservation Division

SALLY W. BOYD, C.S.R.

Rt. 1 Box 193-B
Santa Fe, New Mexico 87501
Phone (505) 455-7409

STATE OF NEW MEXICO
ENERGY AND MINERALS DEPARTMENT
OIL CONSERVATION DIVISION
STATE LAND OFFICE BLDG.
SANTA FE, NEW MEXICO

20 August 1980

EXAMINER HEARING

IN THE MATTER OF:

The hearing called by the Oil Conser-
vation Division on its own motion for
an order creating, abolishing, con-
tracting vertical limits, and ex-
tending certain pools in Chaves, Lea,
and Roosevelt Counties, New Mexico.

CASE
7013

BEFORE: Richard L. Stamets
TRANSCRIPT OF HEARING

A P P E A R A N C E S

For the Oil Conservation
Division:

Ernest L. Padilla, Esq.
Legal Counsel to the Division
State Land Office Bldg.
Santa Fe, New Mexico 87501

For the Applicant:

- 1
- 2
- 3
- 4
- 5
- 6
- 7
- 8
- 9
- 10
- 11
- 12
- 13
- 14
- 15
- 16
- 17
- 18
- 19
- 20
- 21
- 22
- 23
- 24
- 25

I N D E X

MIKE HOLLAND

Direct Examination by Mr. Padilla

E X H I B I T S

Division Exhibit One, Document

SALLY W. BOYD, C.S.R.
Rt. 1 Box 193-B
Santa Fe, New Mexico 87501
Phone (505) 455-7409

SALLY W. BOYD, C.S.R.

Rt. 1 Box 191-B
Santa Fe, New Mexico 87501
Phone (505) 455-7409

1 MR. STAMETS: At this time we'll call
2 Case 7013, being in the matter of the hearing called by the
3 Oil Conservation Division on its own motion for an order
4 creating, abolishing, contracting vertical limits, and ex-
5 tending certain pools in Chaves, Lea, and Roosevelt Counties,
6 New Mexico.

7 Call for appearances in this case.

8 MR. PADILLA: Mr. Examiner, Ernest L.
9 Padilla on behalf of the Oil Conservation Division.

10 I have one witness who needs to be
11 sworn.

12
13 (Witness sworn.)

14
15 MIKE HOLLAND
16 being called as a witness and having been duly sworn upon
17 his oath, testified as follows, to-wit:

18
19 DIRECT EXAMINATION

20 BY MR. PADILLA:

21 Q Mr. Holland, for the record, would you
22 please state your name, by whom you are employed, and in
23 what capacity?

24 A Mike Holland, New Mexico Oil Conservation
25 Division, Geologist and Field Representative.

SALLY W. BOYD, C.S.R.

Rt. 1 Box 193-B
Santa Fe, New Mexico 87501
Phone (505) 455-7409

Page 4

1 Q Mr. Holland, are you prepared to make
2 recommendations to the Division concerning the nomenclature
3 of certain pools?

4 A Yes, I am.

5 Q Where are these pools located?

6 A These pools are located in Chaves, Lea,
7 and Roosevelt Counties, New Mexico.

8 Q Are your recommendations prepared in the
9 form of an exhibit?

10 A Yes, they are.

11 Q Will you please refer to this exhibit and
12 to the docket that has been prepared and distributed at this
13 hearing and point out any substantial difference between
14 the two?

15 A The exhibit is the same as the docket
16 with two exceptions.

17 The first is Section (e), the Baum-Upper
18 Pennsylvanian Pool in Lea County, New Mexico, Township 13
19 South, Range 32 East. There's one addition and that's the
20 east half of Section 13.

21 The second correction is in Section (x),
22 the Northwest Todd-San Andres Pool in Roosevelt County.
23 It should read the Northwest Todd-San Andres Oil Pool in-
24 stead of just being -- it should read Oil Pool.

25 Q In other words, delete the word "gas"

1 and insert the word "oil".

2 A Right. Right.

3 Q Do you have anything further to add to
4 your testimony?

5 A No, I don't.

6 MR. PADILLA: Mr. Examiner, I offer Ex-
7 hibit One into evidence.

8 MR. STANETS: This exhibit will be ad-
9 mitted.

10 Are there any questions of the witness?
11 He may be excused.

12 Anything further in this case?

13 The case will be taken under advisement.

14
15 (Hearing concluded.)
16
17
18
19
20
21
22
23
24
25

SALLY W. BOYD, C.S.R.

Rt. 1 Box 193-B
Santa Fe, New Mexico 87501
Phone (505) 455-7409

C E R T I F I C A T E

I, SALLY W. BOYD, C.S.R., DO HEREBY CERTIFY that
the foregoing Transcript of Hearing before the Oil Conserva-
tion Division was reported by me; that the said transcript
is a full, true, and correct record of the hearing, prepared
by me to the best of my ability.

SALLY W. BOYD, C.S.R.

Rt. 1 Box 191-B
Santa Fe, New Mexico 87501
Phone (505) 455-7409

I do hereby certify that the foregoing is
a complete record of the proceedings in
the above hearing of Case No. _____,
heard by me on _____ 19____.

_____, Examiner
Oil Conservation Division

STATE OF NEW MEXICO
ENERGY AND MINERALS DEPARTMENT
OIL CONSERVATION DIVISION

IN THE MATTER OF THE HEARING
CALLED BY THE OIL CONSERVATION
DIVISION FOR THE PURPOSE OF
CONSIDERING:

CASE NO. 7013
Order No. R-6449

THE APPLICATION OF THE OIL CONSERVATION
DIVISION UPON ITS OWN MOTION FOR AN
ORDER CREATING, ABOLISHING, CONTRACTING
VERTICAL LIMITS, AND EXTENDING HORIZONTAL
LIMITS OF CERTAIN POOLS IN CHAVES, LEA,
AND ROOSEVELT COUNTIES, NEW MEXICO.

ORDER OF THE DIVISION

BY THE DIVISION:

This cause came on for hearing at 9 a.m. on August 20, 1980,
at Santa Fe, New Mexico, before Examiner Richard L. Stamets.

NOW, on this 26th day of August, 1980, the Division
Director, having considered the testimony, the record, and the
recommendations of the Examiner, and being fully advised in the
premises,

FINDS:

(1) That due public notice having been given as required
by law, the Division has jurisdiction of this cause and the
subject matter thereof.

(2) That there is need for the creation of a new pool in
Lea County, New Mexico, for the production of gas from the Yates
formation, said pool to bear the designation of Byers-Yates Gas
Pool. Said Byers-Yates Gas Pool was discovered by the Exxon
Corporation Bowers A Federal Well No. 37 located in Unit P of
Section 30, Township 18 South, Range 38 East, NMPM. It was com-
pleted in the Yates formation on November 30, 1979. The top of
the perforations is at 2637 feet.

(3) That there is need for the creation of a new pool in
Lea County, New Mexico, for the production of gas from the Atoka
formation, said pool to bear the designation of West Jal-Atoka
Gas Pool. Said West Jal-Atoka Gas Pool was discovered by the
Getty Oil Company West Jal B Deep Well No. 1 located in Unit H

-2-

Case No. 7013
Order No. R-6449

of Section 17, Township 25 South, Range 36 East, NMPM. It was completed in the Atoka formation on June 6, 1980. The top of the perforations is at 12,682 feet.

(4) That there is need for the creation of a new pool in Lea County, New Mexico, for the production of gas from the Morrow formation, with special vertical limits defined as being from the top of the Morrow formation at 12,150 feet to the top of the Mississippian at 12,445 feet, as found on the log of the discovery well, the Adobe Oil and Gas Corporation Gray 35 Well No. 1 located in Unit N of Section 35, Township 14 South, Range 33 East, NMPM. It was completed in the Morrow formation on May 6, 1980. The top of the perforations is at 12,382 feet.

(5) That there is need for the abolishment of the North Baum-Upper Pennsylvanian Pool in Lea County, New Mexico, since this pool is contiguous with the Baum-Upper Pennsylvanian Pool producing from the same formation. Productive acreage from the North Baum-Upper Pennsylvanian Pool will be included in the Baum-Upper Pennsylvanian Pool.

(6) That there is need for the abolishment of the Gallina-San Andres Pool in Chaves County, New Mexico, since this pool is contiguous with the Tomahawk-San Andres Pool which produces from the same formation. Productive acreage from the Gallina-San Andres Pool will be included in the Tomahawk-San Andres Pool.

(7) That there is need for the abolishment of the West Tonto-Pennsylvanian Gas Pool in Lea County, New Mexico, since this pool is contiguous with the Buffalo-Pennsylvanian Gas Pool which produces from the same formation. Productive acreage from the West Tonto-Pennsylvanian Gas Pool will be included in the Buffalo-Pennsylvanian Gas Pool.

(8) That there is need for the contraction of the vertical limits of the Saunders-Permo Pennsylvanian Pool with the special vertical limits defined as being from the top of the Wolfcamp formation at 9,195 feet to 10,705 feet into the Pennsylvanian formation, as found on the log of the Adobe Oil and Gas Corporation Gray 35 Well No. 1 located in Unit N of Section 35, Township 14 South, Range 33 East, NMPM, and the redesignation of said Saunders-Permo Pennsylvanian Pool to Saunders-Permo Upper Pennsylvanian Pool.

(9) That there is need for certain extensions to the Chaveroo-San Andres Pool, the Tomahawk-San Andres Pool, and the Tom-Tom San Andres Pool, all in Chaves County, New Mexico, and

-3-
Case No. 7013
Order No. R-6449

the Airstrip-Upper Bone Springs Pool, the Baum-Upper Pennsylvanian Pool, the South Bell Lake-Morrow Gas Pool, the Buffalo-Pennsylvanian Gas Pool, the Custer-Devonian Gas Pool, the Custer-Ellenburger Gas Pool, the Flying "M"-San Andres Pool, the Hardy-Blinebry Pool, the Hardy-Drinkard Pool, the Hobbs-Drinkard Pool, the South Kennitz-Cisco Pool, the Lusk-Morrow Gas Pool, the Querecho Plains-Yates Pool, the South Salt Lake-Morrow Gas Pool, and the Warren-Tubb Gas Pool, all in Lea County, New Mexico, and the Northwest Todd-San Andres Pool in Roosevelt County, New Mexico.

IT IS THEREFORE ORDERED:

(a) That a new pool in Lea County, New Mexico, classified as a gas pool for Yates production is hereby created and designated as the Byers-Yates Gas Pool, consisting of the following described area:

TOWNSHIP 18 SOUTH, RANGE 38 EAST, NMPM
Section 30: SE/4

(b) That a new pool in Lea County, New Mexico, classified as a gas pool for Atoka production is hereby created and designated as the West Jal-Atoka Gas Pool, consisting of the following described area:

TOWNSHIP 25 SOUTH, RANGE 36 EAST, NMPM
Section 17: E/2

(c) That a new pool in Lea County, New Mexico, classified as a gas pool for Morrow production is hereby created and designated as the Saunders-Morrow Gas Pool with special vertical limits defined as being from the top of the Morrow formation at 12,150 feet to the top of the Mississippian at 12,445 feet, consisting of the following described area:

TOWNSHIP 14 SOUTH, RANGE 33 EAST, NMPM
Section 35: All

(d) That the North Baum-Upper Pennsylvanian Pool in Lea County, New Mexico, consisting of the following described area:

TOWNSHIP 13 SOUTH, RANGE 32 EAST, NMPM
Section 13: SE/4
Section 23: SE/4
Section 24: S/2 and NE/4
Section 25: N/2 and SE/4
Section 26: N/2

-4-

Case No. 7013
Order No. R-6449

TOWNSHIP 13 SOUTH, RANGE 33 EAST, NMPM

Section 18: S/2
Section 19: N/2 and SE/4
Section 20: All

is hereby abolished.

(e) That the Baum-Upper Pennsylvanian Pool in Lea County, New Mexico, as heretofore classified, defined, and described, is hereby extended to include therein:

TOWNSHIP 13 SOUTH, RANGE 32 EAST, NMPM

Section 12: SE/4
Section 13: E/2
Section 23: SE/4
Section 24: S/2 and NE/4
Section 25: All
Section 26: N/2

TOWNSHIP 13 SOUTH, RANGE 33 EAST, NMPM

Section 18: S/2
Section 19: N/2 and SE/4
Section 20: All

(f) That the Gallina-San Andres Pool in Chaves County, New Mexico, consisting of the following described area:

TOWNSHIP 8 SOUTH, RANGE 32 EAST, NMPM

Section 6: NW/4

is hereby abolished.

(g) That the Tomahawk-San Andres Pool in Chaves County, New Mexico, as heretofore classified, defined, and described, is hereby extended to include therein:

TOWNSHIP 8 SOUTH, RANGE 32 EAST, NMPM

Section 6: NW/4

(h) That the West Tonto-Pennsylvanian Gas Pool in Lea County, New Mexico, consisting of the following described area:

TOWNSHIP 19 SOUTH, RANGE 32 EAST, NMPM

Section 12: S/2

-5-

Case No. 7013
Order No. R-6449

TOWNSHIP 19 SOUTH, RANGE 33 EAST, NMPM

Section 7: All
Section 8: W/2
Section 18: N/2

is hereby abolished.

(i) That the Buffalo-Pennsylvanian Gas Pool in Lea County, New Mexico, as heretofore classified, defined, and described, is hereby extended to include therein:

TOWNSHIP 19 SOUTH, RANGE 32 EAST, NMPM

Section 1: S/2
Section 12: S/2

TOWNSHIP 19 SOUTH, RANGE 33 EAST, NMPM

Section 6: SW/4
Section 7: All
Section 8: W/2
Section 18: N/2

(j) That the vertical limits of the Saunders-Permo Pennsylvanian Pool in Lea County, New Mexico, are hereby contracted to the interval from the top of the Wolfcamp formation at 9,195 feet to 10,705 feet into the Pennsylvanian formation, and said pool redesignated to Saunders Permo-Upper Pennsylvanian Pool.

(k) That the Airstrip-Upper Bone Springs Pool in Lea County, New Mexico, as heretofore classified, defined, and described, is hereby extended to include therein:

TOWNSHIP 18 SOUTH, RANGE 34 EAST, NMPM

Section 25: NE/4

(l) That the South Bell Lake-Morrow Gas Pool in Lea County, New Mexico, as heretofore classified, defined, and described, is hereby extended to include therein:

TOWNSHIP 24 SOUTH, RANGE 34 EAST, NMPM

Section 18: S/2

(m) That the Chaveroo-San Andres Pool in Chaves County, New Mexico, as heretofore classified, defined, and described, is hereby extended to include therein:

TOWNSHIP 8 SOUTH, RANGE 32 EAST, NMPM

Section 13: SW/4

-6-

Case No. 7013
Order No. R-6449

(n) That the Custer-Devonian Gas Pool in Lea County, New Mexico, as heretofore classified, defined, and described, is hereby extended to include therein:

TOWNSHIP 24 SOUTH, RANGE 36 EAST, NMPM
Section 36: S/2

TOWNSHIP 25 SOUTH, RANGE 36 EAST, NMPM
Section 1: E/2

(o) That the Custer-Ellenburger Gas Pool in Lea County, New Mexico, as heretofore classified, defined, and described, is hereby extended to include therein:

TOWNSHIP 24 SOUTH, RANGE 36 EAST, NMPM
Section 36: S/2

TOWNSHIP 25 SOUTH, RANGE 36 EAST, NMPM
Section 1: E/2

(p) That the Flying "M"-San Andree Pool in Lea County, New Mexico, as heretofore classified, defined, and described, is hereby extended to include therein:

TOWNSHIP 9 SOUTH, RANGE 33 EAST, NMPM
Section 19: NE/4

(q) That the Hardy-Blinebry Pool in Lea County, New Mexico, as heretofore classified, defined, and described, is hereby extended to include therein:

TOWNSHIP 21 SOUTH, RANGE 36 EAST, NMPM
Section 12: NW/4

(r) That the Hardy-Drinkard Pool in Lea County, New Mexico, as heretofore classified, defined, and described, is hereby extended to include therein:

TOWNSHIP 21 SOUTH, RANGE 36 EAST, NMPM
Section 12: NW/4

(s) That the Hobbs-Drinkard Pool in Lea County, New Mexico, as heretofore classified, defined, and described, is hereby extended to include therein:

TOWNSHIP 19 SOUTH, RANGE 38 EAST, NMPM
Section 3: SW/4

-7-
Case No. 7013
Order No. R-6449

(t) That the South Kennitz-Cisco Pool in Lea County, New Mexico, as heretofore classified, defined, and described, is hereby extended to include therein:

TOWNSHIP 16 SOUTH, RANGE 33 EAST, NMPM
Section 22: SE/4
Section 27: NE/4

(u) That the North Lusk-Morrow Gas Pool in Lea County, New Mexico, as heretofore classified, defined, and described, is hereby extended to include therein:

TOWNSHIP 18 SOUTH, RANGE 32 EAST, NMPM
Section 32: N/2
Section 33: W/2

TOWNSHIP 19 SOUTH, RANGE 32 EAST, NMPM
Section 4: W/2

(v) That the Querecho Plains-Yates Pool in Lea County, New Mexico, as heretofore classified, defined, and described, is hereby extended to include therein:

TOWNSHIP 18 SOUTH, RANGE 32 EAST, NMPM
Section 35: NW/4

(w) That the South Salt Lake-Morrow Gas Pool in Lea County, New Mexico, as heretofore classified, defined, and described, is hereby extended to include therein:

TOWNSHIP 21 SOUTH, RANGE 32 EAST, NMPM
Section 6: Lots 9, 10, 15, 16, and SE/4

(x) That the Northwest Todd-San Andres Pool in Roosevelt County, New Mexico, as heretofore classified, defined, and described, is hereby extended to include therein:

TOWNSHIP 7 SOUTH, RANGE 35 EAST, NMPM
Section 7: NE/4

(y) That the Tom-Tom San Andres Pool in Chaves County, New Mexico, as heretofore classified, defined, and described, is hereby extended to include therein:

TOWNSHIP 7 SOUTH, RANGE 31 EAST, NMPM
Section 32: SE/4 SW/4

-8-

Case No. 7013
Order No. R-6449

(z) That the Warren-Tubb Gas Pool in Lea County, New Mexico, as heretofore classified, defined, and described, is hereby extended to include therein:

TOWNSHIP 20 SOUTH, RANGE 38 EAST, NMPM
Section 35: NW/4

IT IS FURTHER ORDERED:

(1) That pursuant to Section 70-2-18, NMSA 1978, contained in Chapter 271, Laws of 1969, any well which, by virtue of any of the above pool extensions, is subject to pool rules providing for spacing or proration units larger than the one which is presently dedicated thereto, shall have 60 days from the effective date of this order in which to file new Forms C-102 dedicating a standard unit for the pool to said well, or to obtain a non-standard unit approved by the Division. Pending such compliance, the well shall receive a maximum allowable in the same proportion to a standard allowable for the pool that the acreage dedicated to the well bears to a standard unit for the pool. Failure to file Form C-102 dedicating a standard unit to the well or to obtain a non-standard unit approved by the Division within said 60-day period shall subject the well to cancellation of allowable.

(2) That the effective date of this order and all creations, abolishments, contractions, and extensions included herein shall be September 1, 1980.

DONE at Santa Fe, New Mexico, on the day and year hereinabove designated.

STATE OF NEW MEXICO
OIL CONSERVATION DIVISION


JOE D. RAMEY
Director


S E A L

fd/

Flarene - remember about the
Northwest Todd SA Pool
being oil instead of gas

CASE NO. 7013 (a) CREATION OF A NEW GAS POOL

COUNTY	LEA	POOL	BYERS-YATES GAS		
TOWNSHIP	18 South	RANGE	38 East	NW1/4	
6	5	4	3	2	1
7	8	9	10	11	12
18	17	16	15	14	13
19	20	21	22	23	24
30	29	28	27	26	25
31	32	33	34	35	36

PURPOSE: One completed gas well capable of producing.

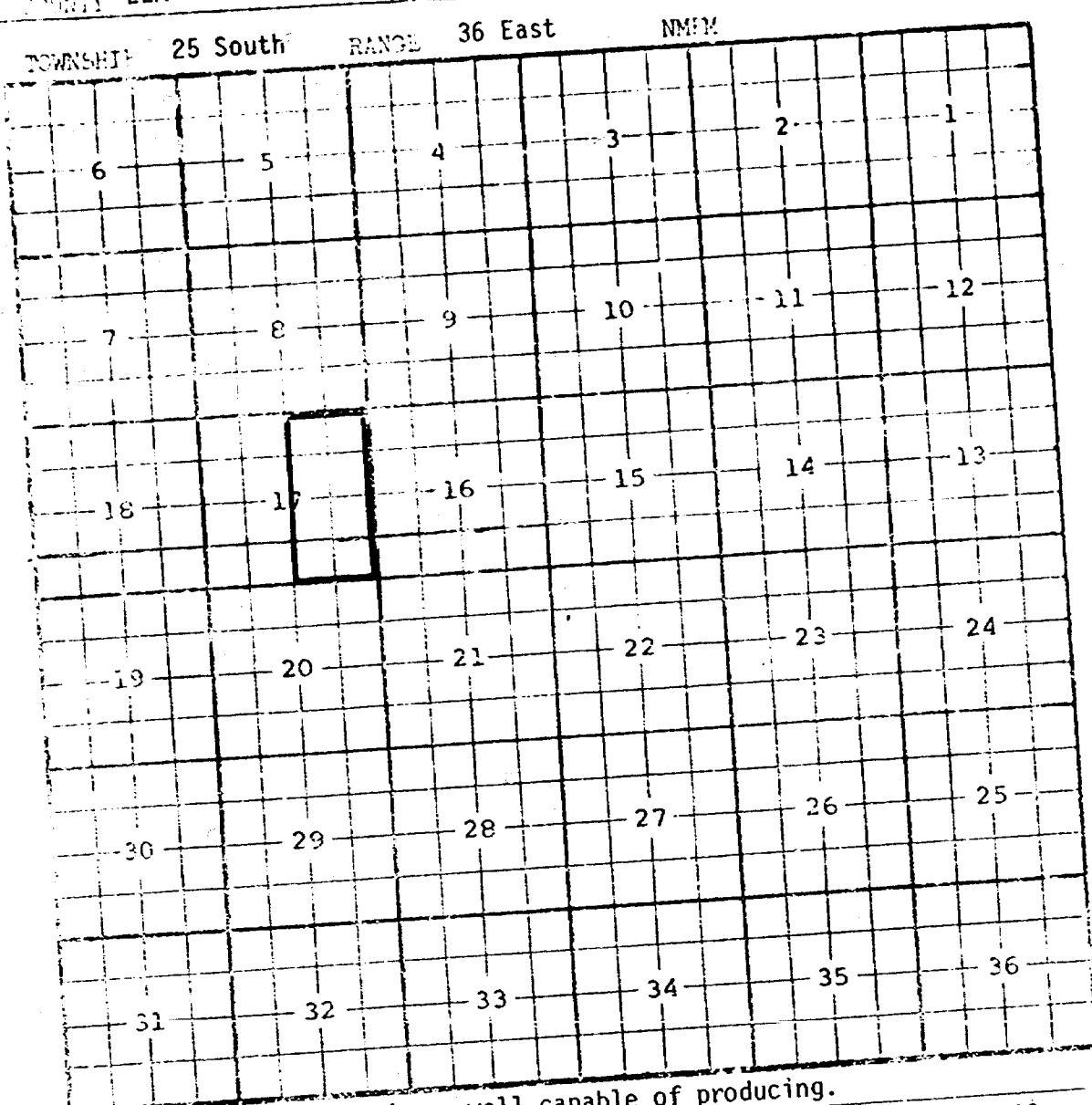
DISCOVERY WELL: Exxon Corporation Bowers A Federal #37-P in 30-18-38.

Completed November 30, 1979, in the Yates formation. Top of perms 2637 ft.

Proposed pool boundary outlined in red. SECTION 30: SE/4

CASE NO. 7013 (b) CREATION OF A NEW GAS POOL

COUNTY LEA POOL WEST JAL-ATOKA GAS



PURPOSE: One completed gas well capable of producing.
 DISCOVERY WELL: Getty Oil Company West Jal B Deep #1-H in 17-25-36.
 Completed June 6, 1980, in the Atoka formation. Top of perfs 12,682 feet.

Proposed pool boundary outlined in red. SECTION 17: E/2

CASE NO. 7013 (c) CREATION OF A NEW GAS POOL

LEA

POOL SAUNDERS-MORROW GAS

TOWNSHIP 14 South			RANGE 33 East			NMPM		
6	5	4	3	2	1			
7	8	9	10	11	12			
18	17	16	15	14	13			
19	20	21	22	23	24			
30	29	28	27	26	25			
31	32	33	34	35	36			

PURPOSE: Create a new gas pool with special vertical limits from top of Morrow at 12,150 feet to top of Mississippian at 12,445 feet as found on log of discovery well Adobe Oil & Gas Corporation Gray "35" Well #1 located in Unit N of Section 35, T14S, R33E, completed May 6, 1980, in the Morrow formation. Top of perfs 12,382 feet.

Proposed pool boundary outlined in red. SECTION 35: All

CASE NO. 7013 (d) ABOLISHMENT OF AN EXISTING OIL POOL

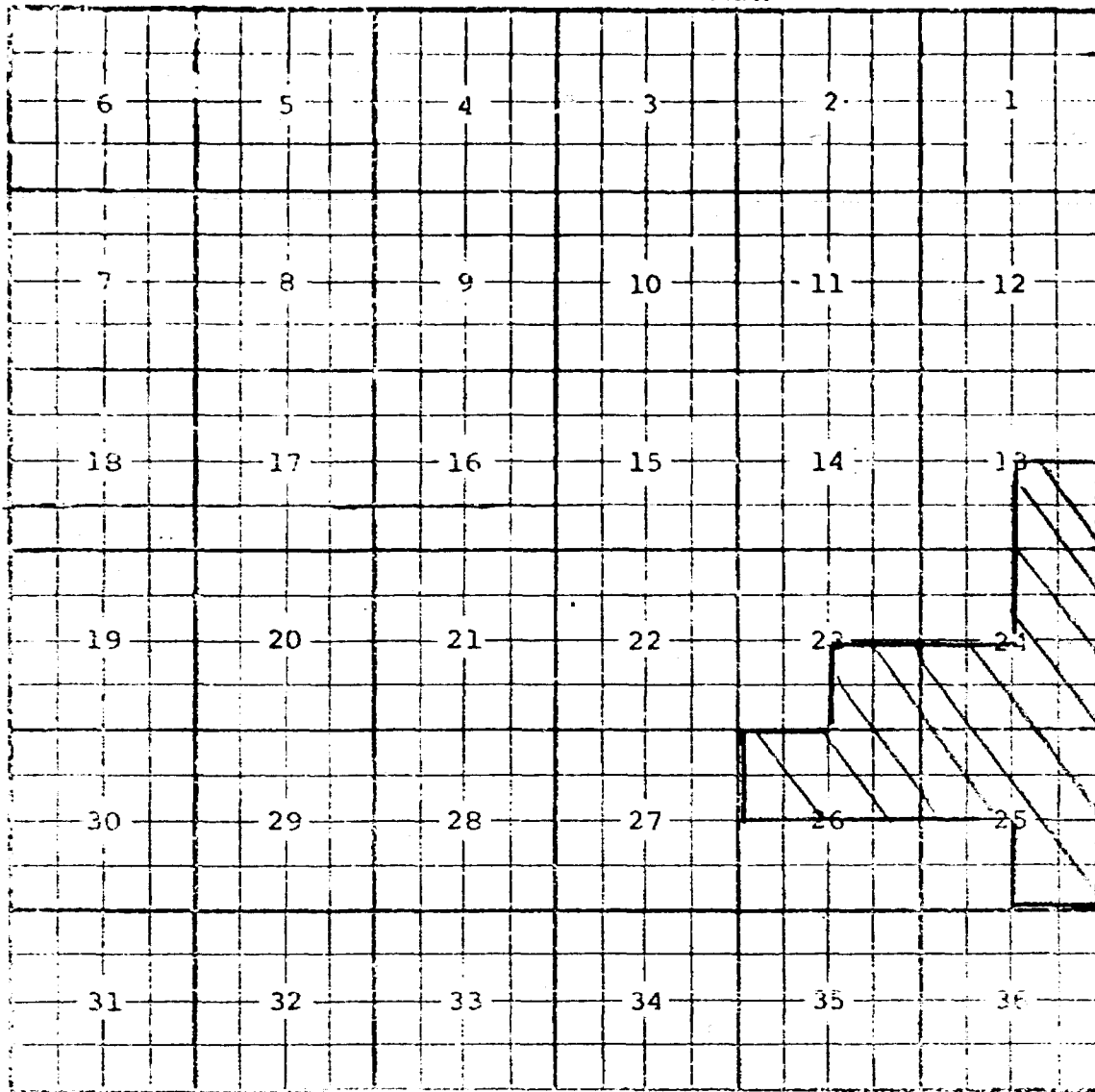
COUNTY LEA

POOL NORTH BAUM-UPPER PENNSYLVANIAN

TOWNSHIP 13 South

RANGE 32 East

NMFM



PURPOSE: Abolish the North Baum-Upper Pennsylvanian Pool and add productive acreage to Baum Upper Pennsylvanian Pool which is contiguous and produces from the same formation.

Proposed pool abolishment outlined in blue. SECTION 13: SE/4

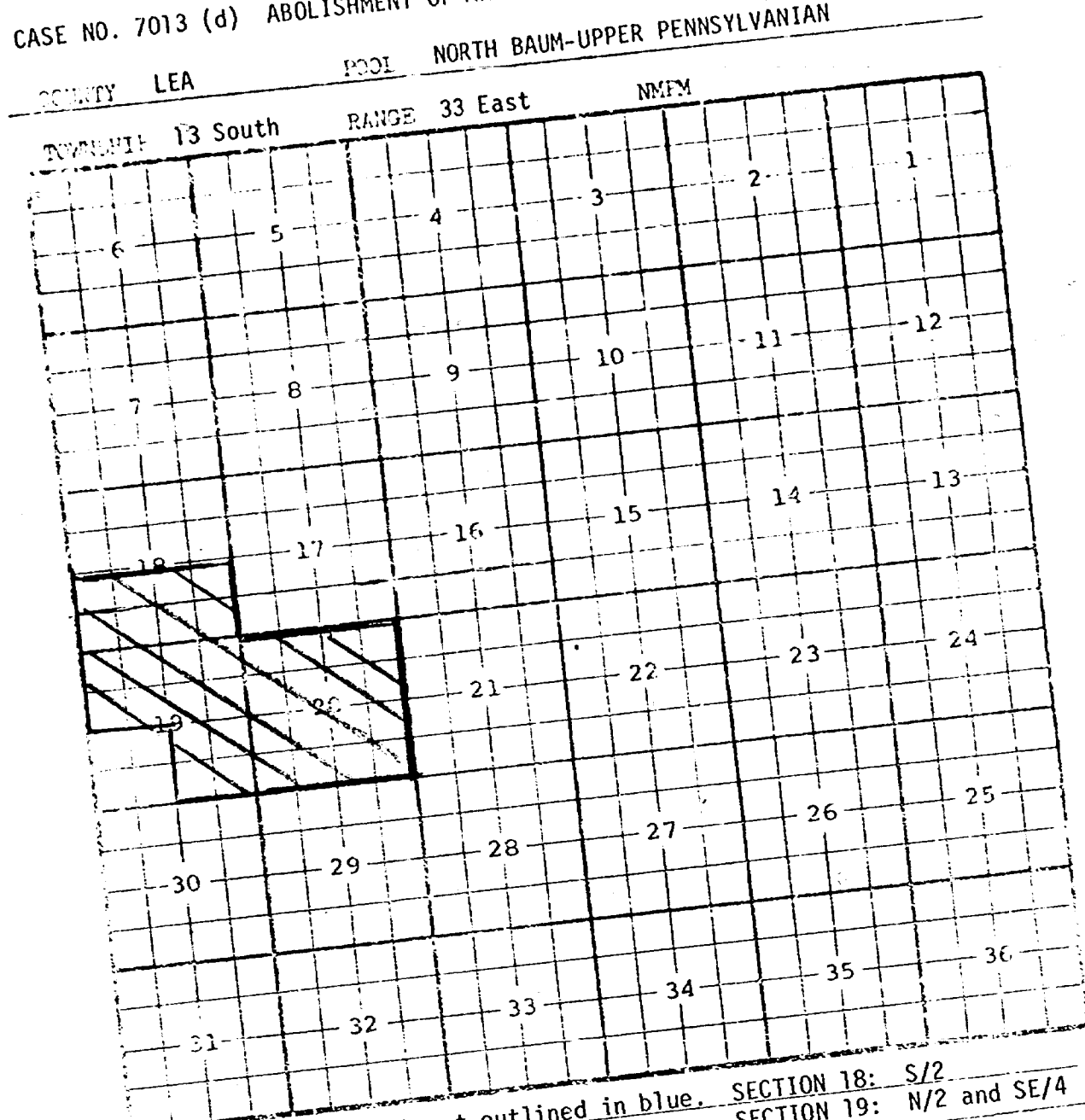
SECTION 23: SE/4

SECTION 24: S/2 and NE/4

SECTION 25: N/2 and SE/4

SECTION 26: N/2

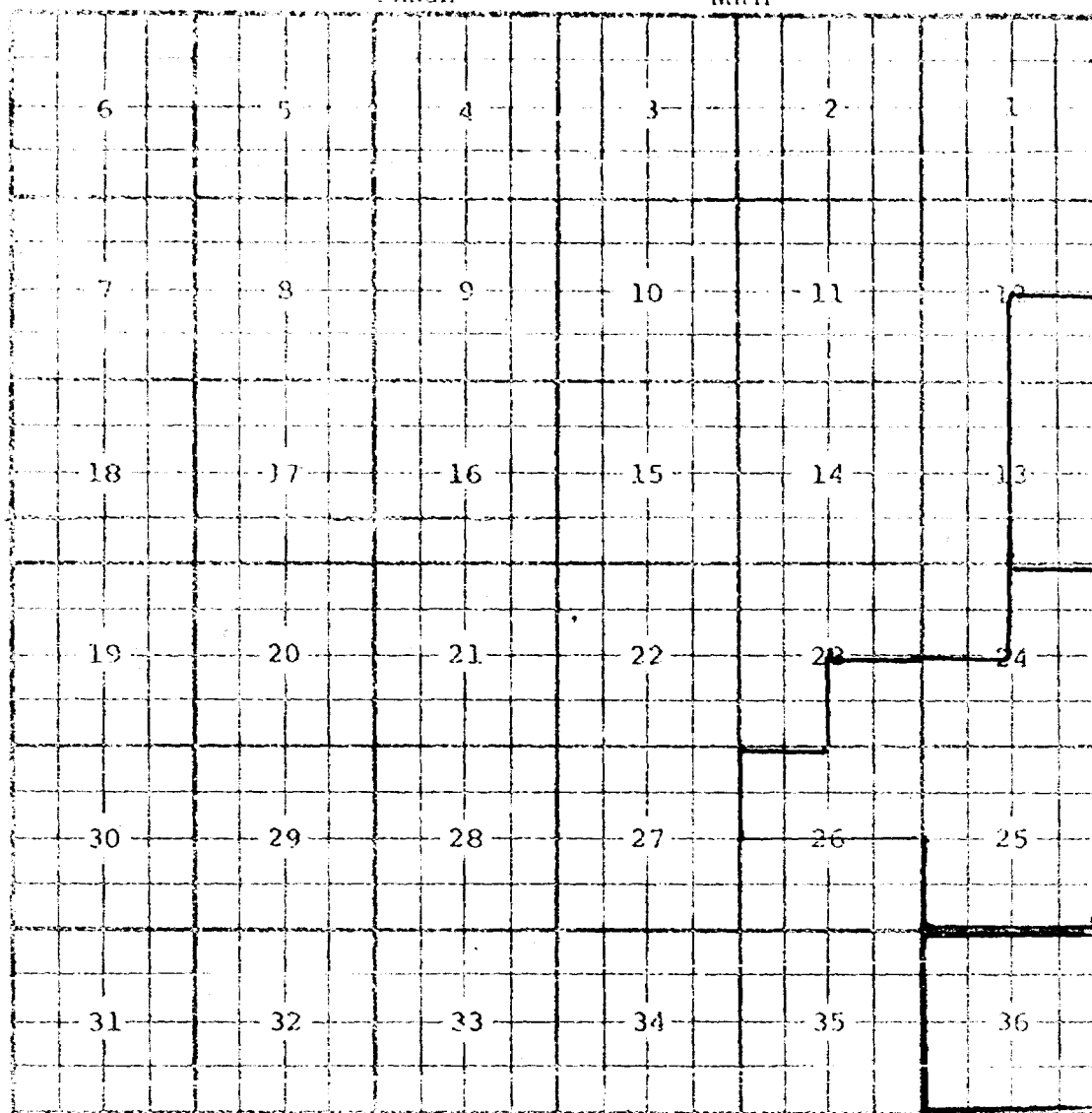
CASE NO. 7013 (d) ABOLISHMENT OF AN EXISTING OIL POOL Contd. (Page 2 of 2 pages)



Proposed pool abolishment outlined in blue. SECTION 18: S/2
 SECTION 19: N/2 and SE/4
 SECTION 20: All

COUNTY LEA POOL BAUM-UPPER PENNSYLVANIAN

TOWNSHIP 13 South RANGE 32 East NMIN



PURPOSE: Take in productive acreage from the abolished North Baum-Upper Pennsylvanian Pool.

Pool boundary outlined in red.

Proposed Pool extension outlined in green. SECTION 12: SE/4

SECTION 23: SE/4

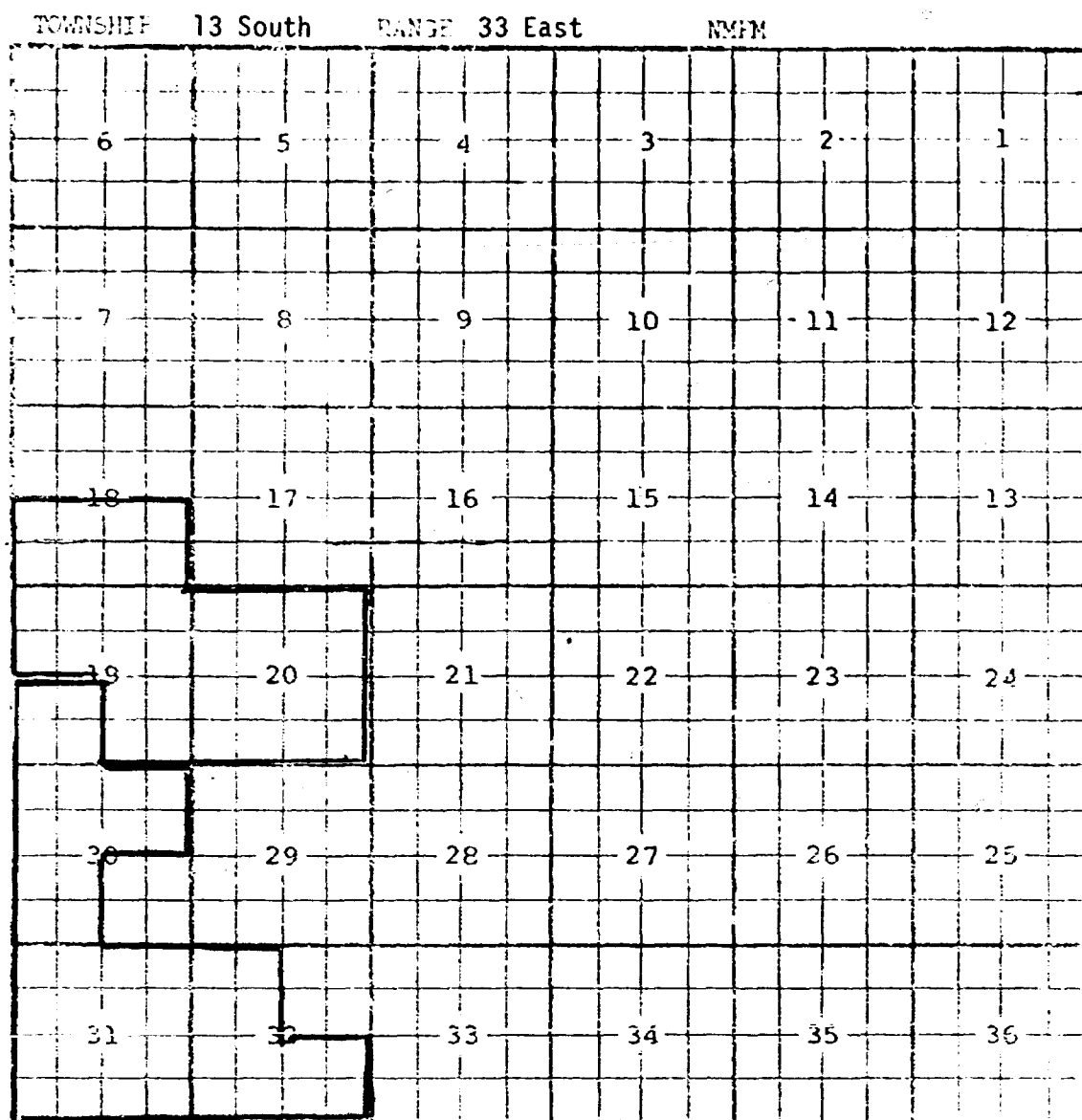
SECTION 24: S/2 and NE/4

SECTION 25: A11

SECTION 26: N/2

Addition SECTION 13: E/2

COUNTY LEA POOL BAUM-UPPER PENNSYLVANIA



Propose: See page 1 of exhibit for Paragraph (e)

Pool boundary outlined in red.

Proposed pool extension outlined in green. SECTION 18: S/2

SECTION 19: N/2 and SE/4

SECTION 20: All

CASE NO. 7013 (f) ABOLISHMENT OF AN EXISTING OIL POOL


COUNTY CHAVES

POOL GALLINA-SAN ANDRES

TOWNSHIP 8 South

RANGE 32 East

NMPM

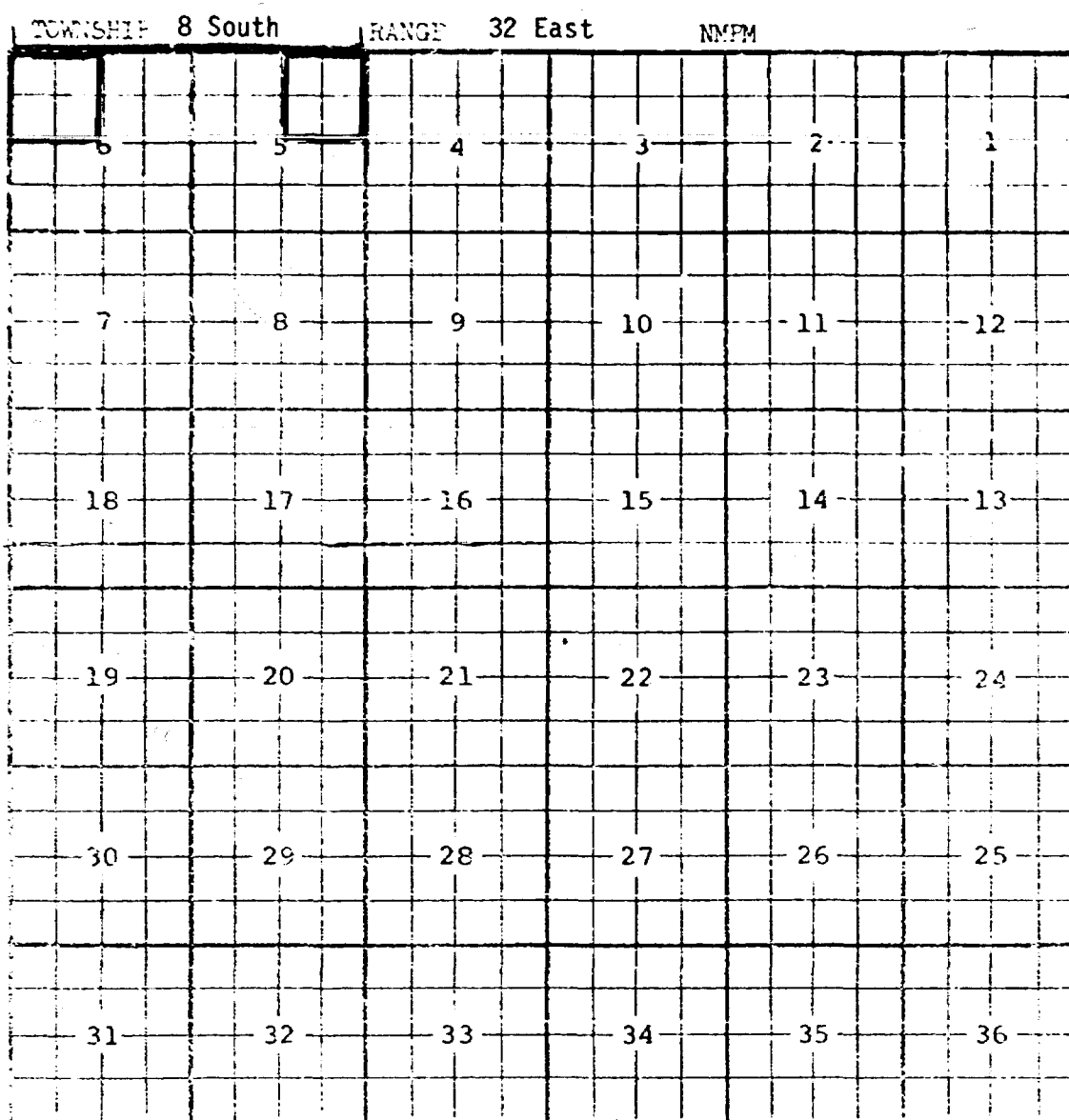
						
6	5	4	3	2	1	
	8	9	10	11	12	
18	17	16	15	14	13	
19	20	21	22	23	24	
30	29	28	27	26	25	
31	32	33	34	35	36	

PURPOSE: Abolish the Gallina-San Andres Pool and add productive acreage to the Tomahawk-San Andres Pool which is contiguous and produces from the same formation.

Proposed pool abolishment outlined in blue: Section 6: NW/4

CASE NO. 7013 (g) EXTENSION OF AN EXISTING OIL POOL

COUNTY CHAVES POOL TOMAHAWK-SAN ANDRES



PURPOSE: Take in productive acreage from the abolished Gallina-San Andres Pool.

Pool boundary outlined in red.

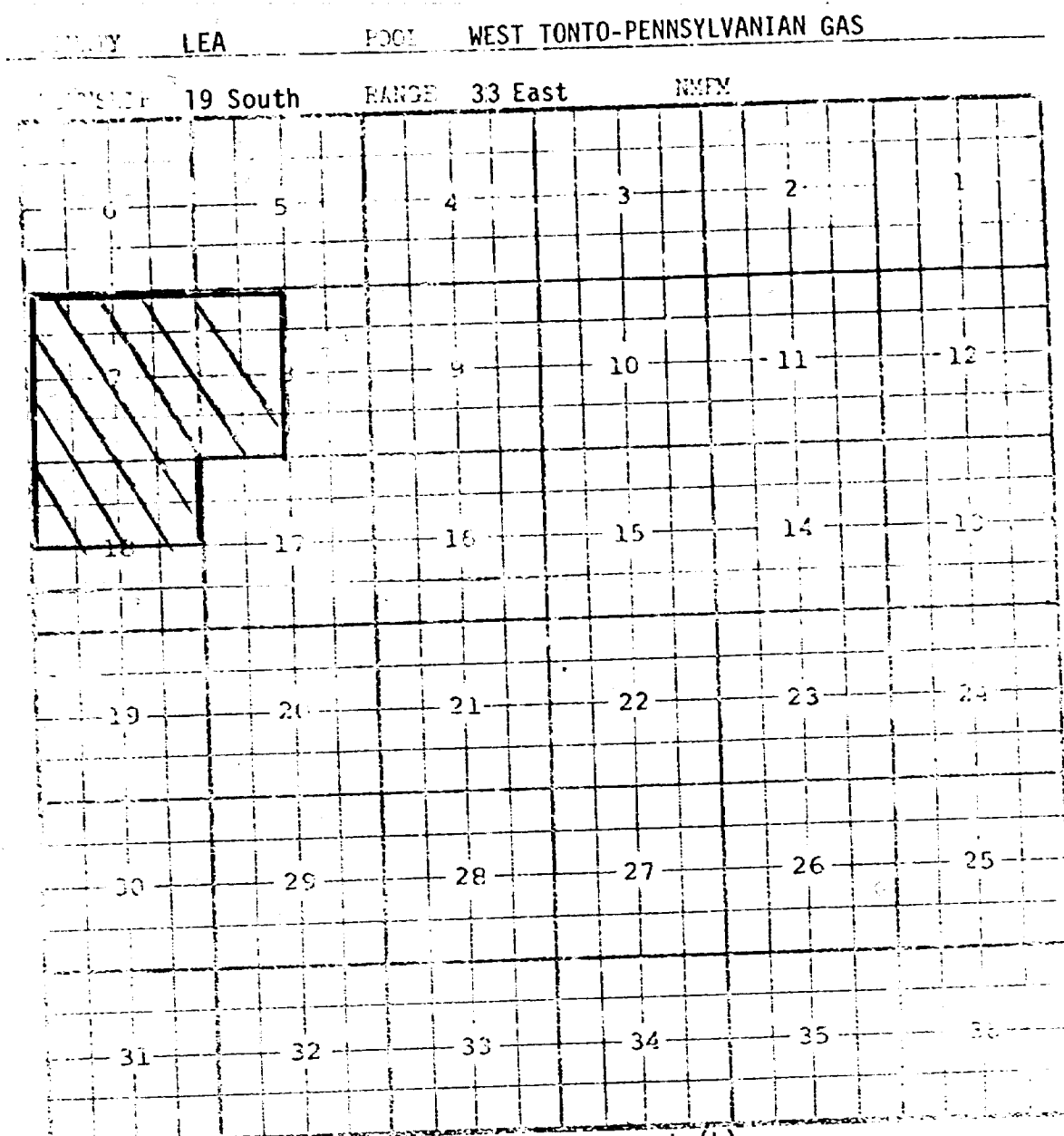
Proposed pool extension outlined in green. SECTION 6: NW/4

COUNTY LEA		POOL WEST TONTO-PENNSYLVANIAN GAS			
TOWNSHIP 19 South		RANGE 32 East	NMPM		
6	5	4	3	2	1
7	8	9	10	11	12
18	17	16	15	14	13
19	20	21	22	23	24
30	29	28	27	26	25
31	32	33	34	35	36



PURPOSE: Abolish the West Tonto-Pennsylvanian Gas Pool and add productive acreage to the Buffalo-Pennsylvanian Gas Pool which is contiguous and produces from the same formation.

Proposed pool abolishment outlined in blue. SECTION 12: S/2



Purpose: See page 1 of Exhibit for Paragraph (h)

Proposed pool abolishment outlined in blue. SECTION 7: All

SECTION 8: W/2

SECTION 18: N/2

COUNTY LEA

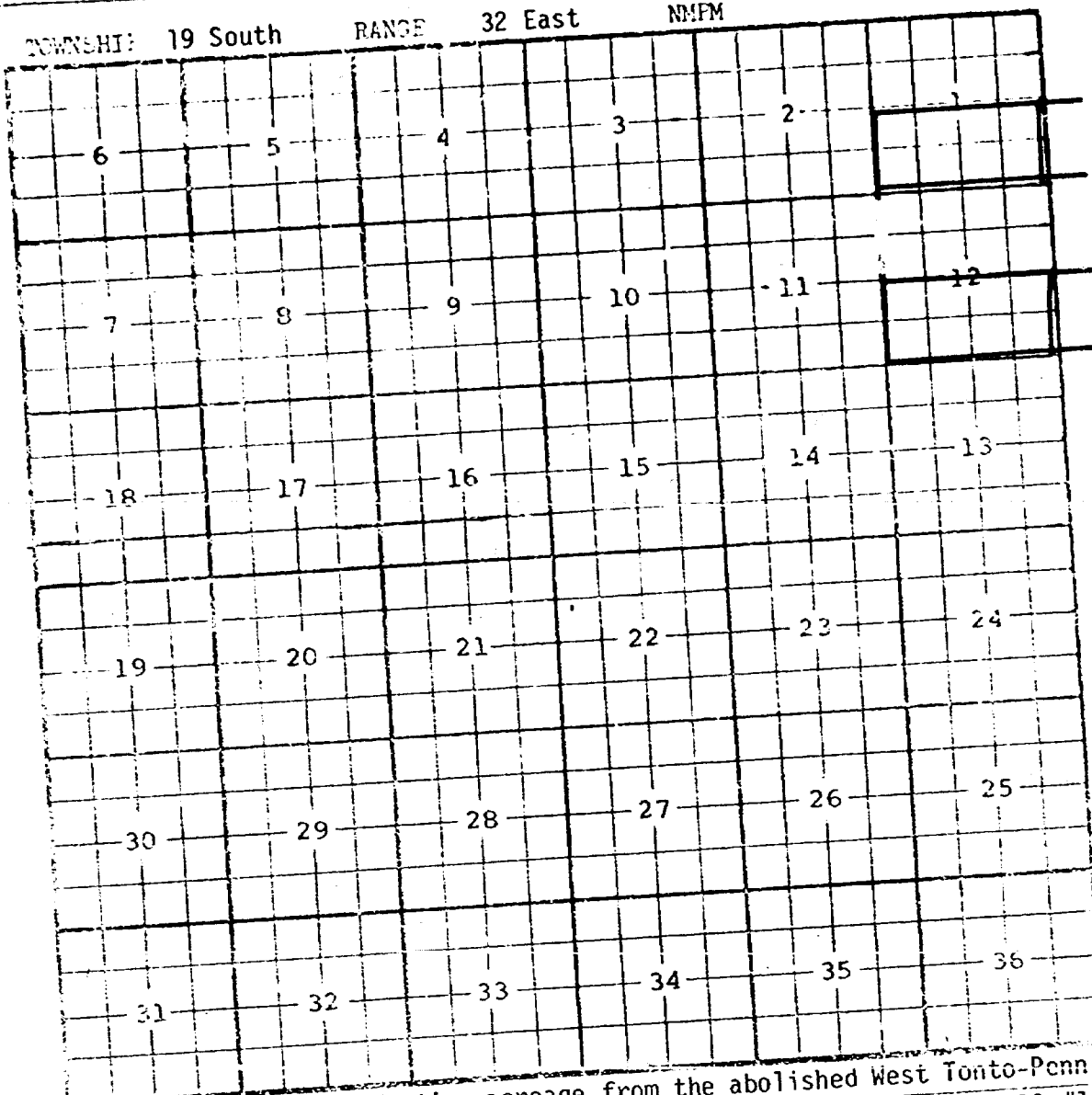
POOL BUFFALO-PENNSYLVANIAN GAS

TOWNSHIP 19 South

RANGE

32 East

NMFM



PURPOSE: Take in productive acreage from the abolished West Tonto-Penn Gas Pool and include the Superior Oil Company Bondurant Federal Well #1 in Unit I of Section 1, T19S, R32E, completed May 28, 1980, in the Morrow formation.

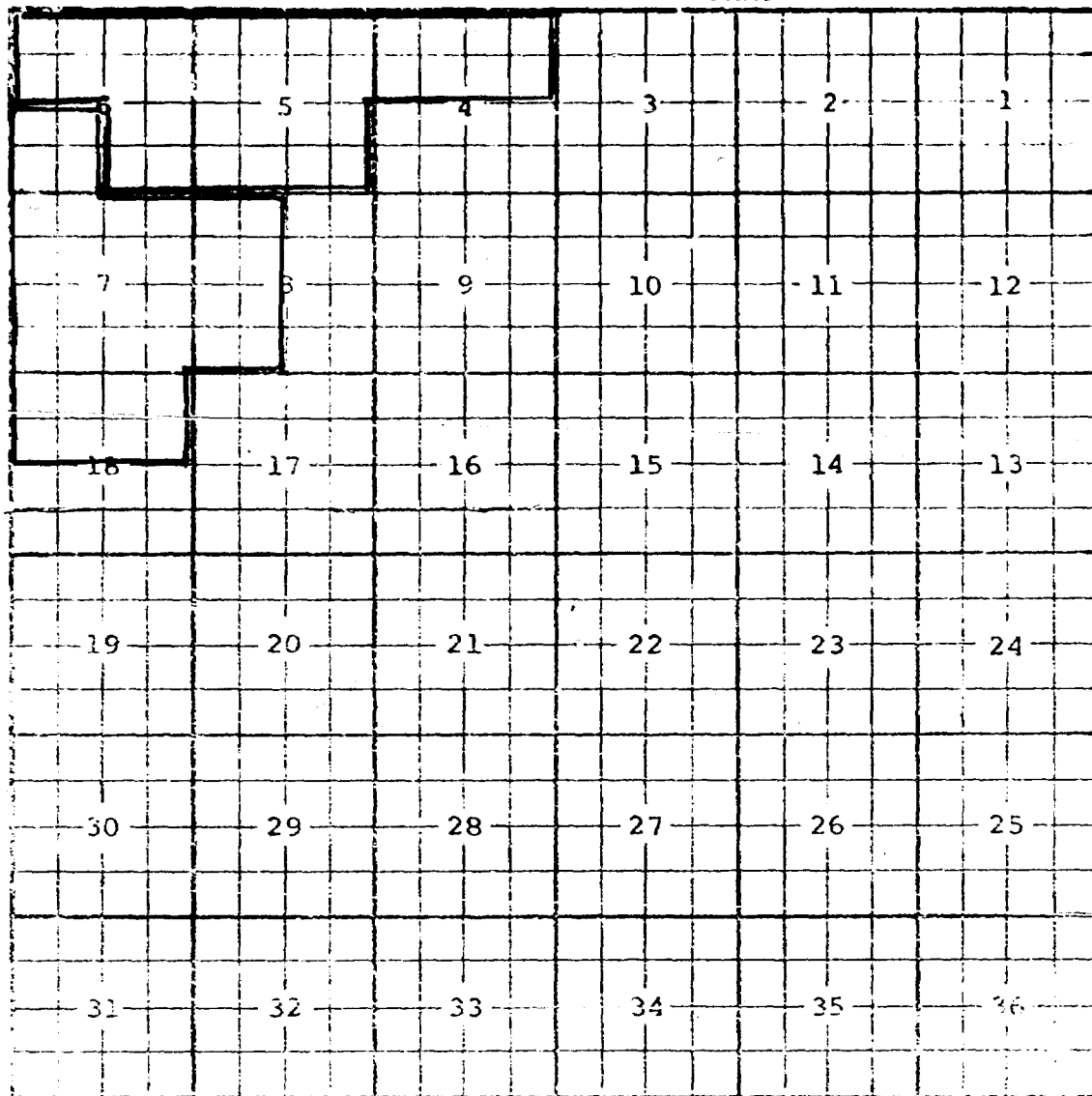
Pool boundary outlined in red.

Proposed pool extension outlined in green. SECTION 1: S/2

SECTION 12: S/2

COUNTY LEA POOL BUFFALO-PENNSYLVANIAN GAS

TOWNSHIP 19 South RANGE 33 East NMPM



PURPOSE: See Page 1 of exhibit for Paragraph (i)

Pool boundary outlined in red.

Proposed pool extension outlined in green. SECTION 6: SW/4

SECTION 7: All

SECTION 8: W/2

SECTION 18: N/2

CASE NO. 7013 (j) CONTRACTION OF THE VERTICAL LIMITS OF AN EXISTING OIL POOL
AND REDESIGNATION OF SAID POOL AS:

COUNTY LEA

POOL SAUNDERS PERMO-UPPER PENNSYLVANIAN

TOWNSHIP 14 & 15 South RANGE 33 East

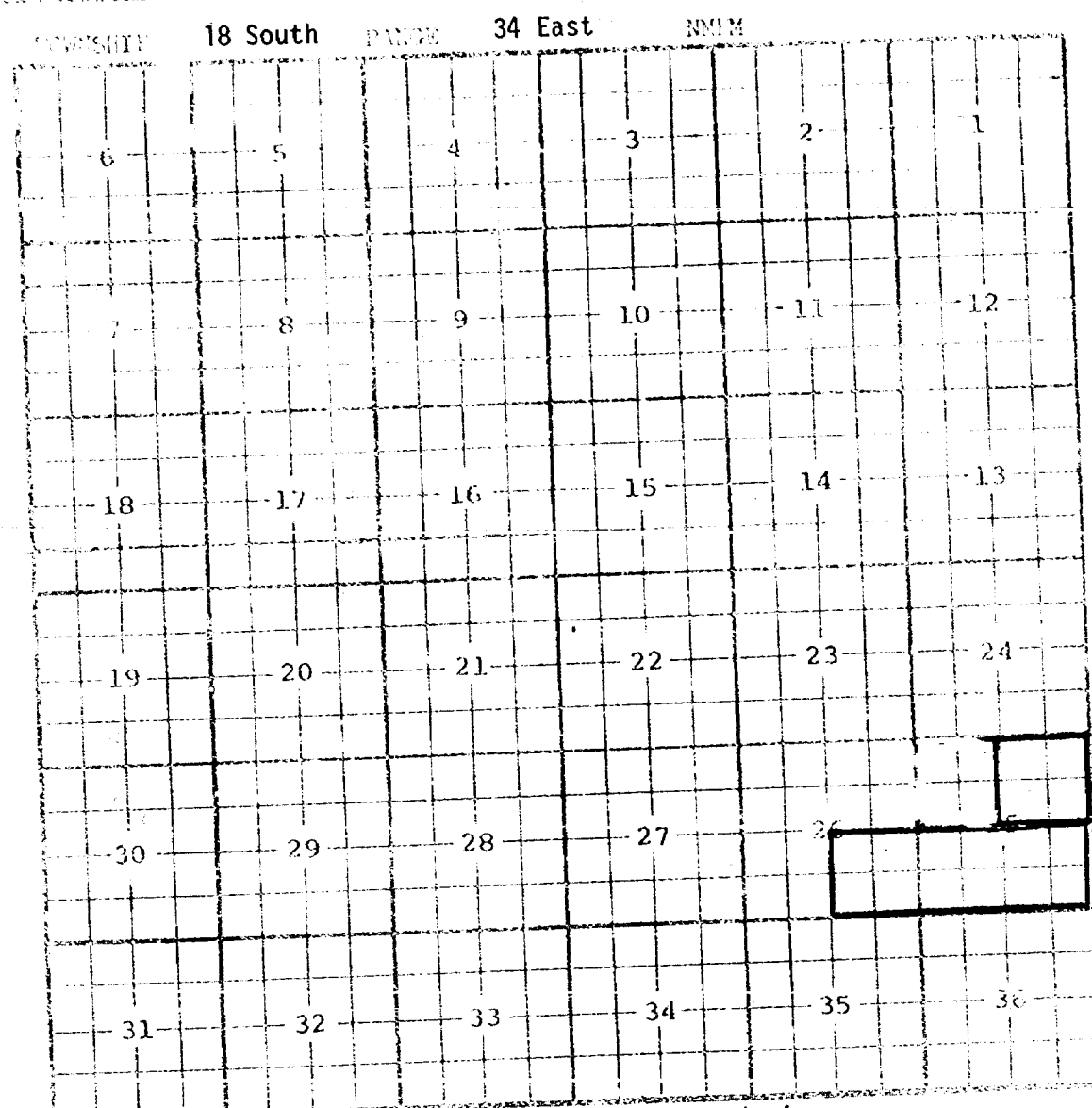
NMPM

6	5	4	3	2	1
7	8	9	10	11	12
18	17	16	15	14	13
19	20	21	22	23	24
30	29	28	27	26	25
31	32	33	34	35	36

PURPOSE: Contract the vertical limits of the Saunders-Permo Pennsylvanian Pool with special vertical limits defined as being from the top of the Wolfcamp formation at 9,195 feet to 10,705 feet into the Pennsylvanian formation, as found on log of Adobe Oil and Gas Corporation Gray 35 Well #1 located in Unit N of Sec. 35, T14S, R33E, and redesignate said pool as: SAUNDERS PERMO-UPPER PENNSYLVANIAN POOL

CASE NO. 7013 (k) EXTENSION OF AN EXISTING OIL POOL

LEA POOL AIRSTRIP-UPPER BONE SPRINGS



PURPOSE: One completed oil well capable of producing.

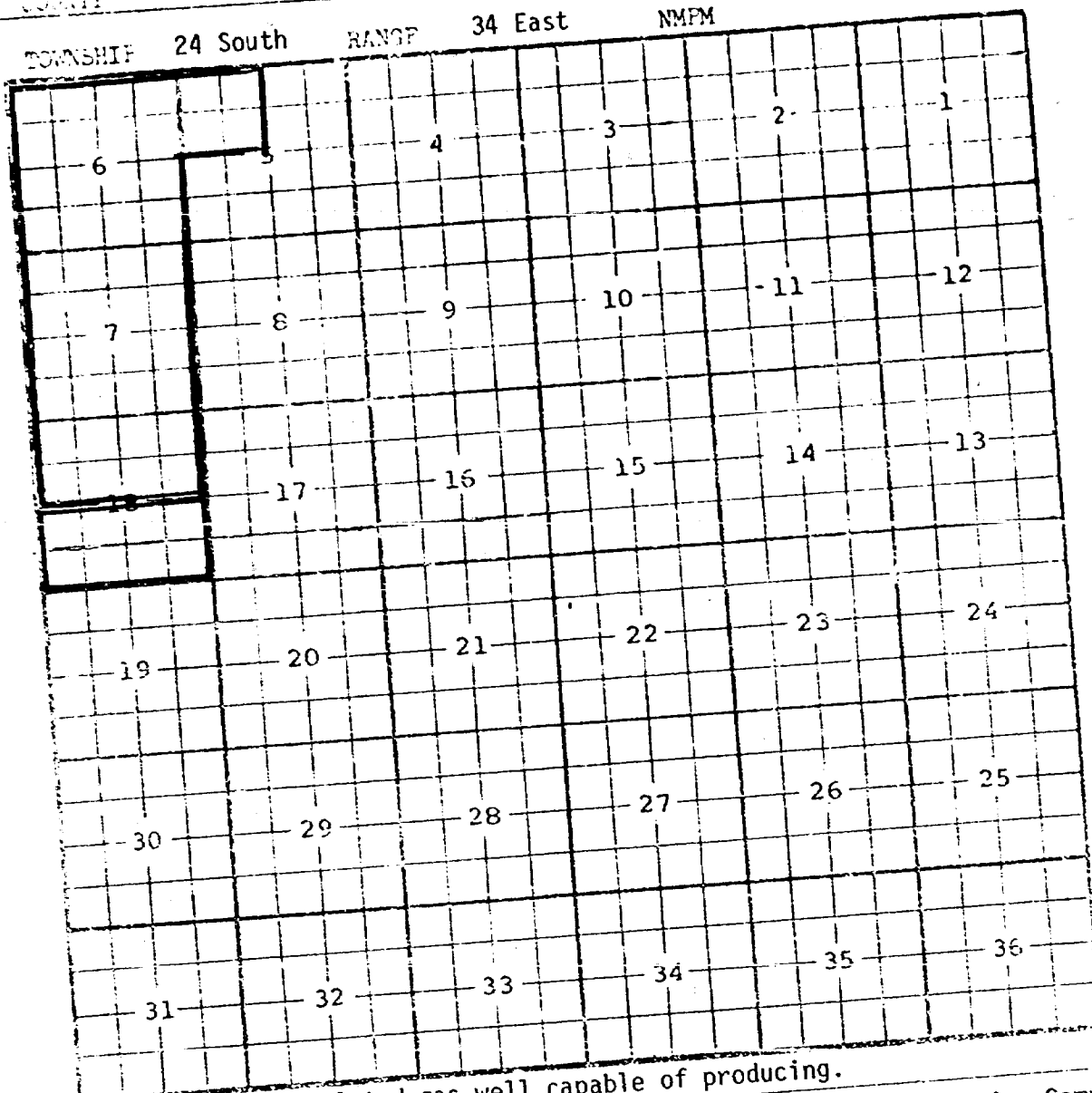
Amoco Production Company State FU Well #4-G in 25-18-34, completed June 15, 1980, in the Upper Bone Springs formation. Top of perms 9252 feet.

Pool boundary outlined in red.

Proposed pool extension outlined in green. SECTION 25: NE/4

CASE NO. 7013 (1) EXTENSION OF AN EXISTING GAS POOL

COUNTY LEA POOL SOUTH BELL LAKE-MORROW GAS
TOWNSHIP 24 South RANGE 34 East NMPM



PURPOSE: One completed gas well capable of producing.
The Superior Oil Company Government "L" Com Well #2-K in 18-24-34. Completed March 10, 1980, in the Morrow formation. Top of perfs 14,401 feet.

Pool boundary outlined in red.

Proposed pool extension outlined in green. SECTION 18: S/2

CASE NO. 7013 (m) EXTENSION OF AN EXISTING OIL POOL

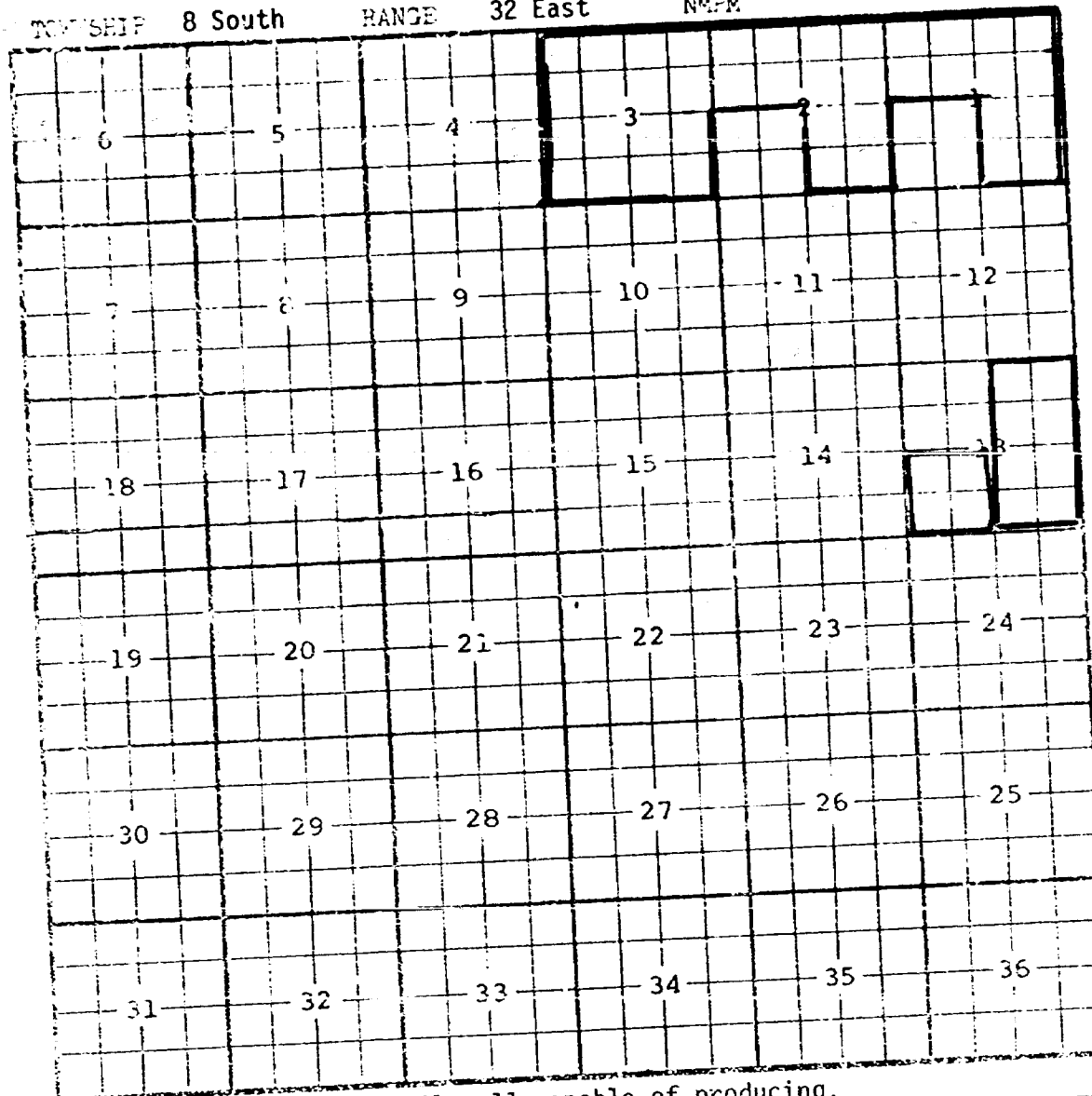
COUNTY CHAVES

POOL CHAVEROO-SAN ANDRES

TOWNSHIP 8 South

RANGE 32 East

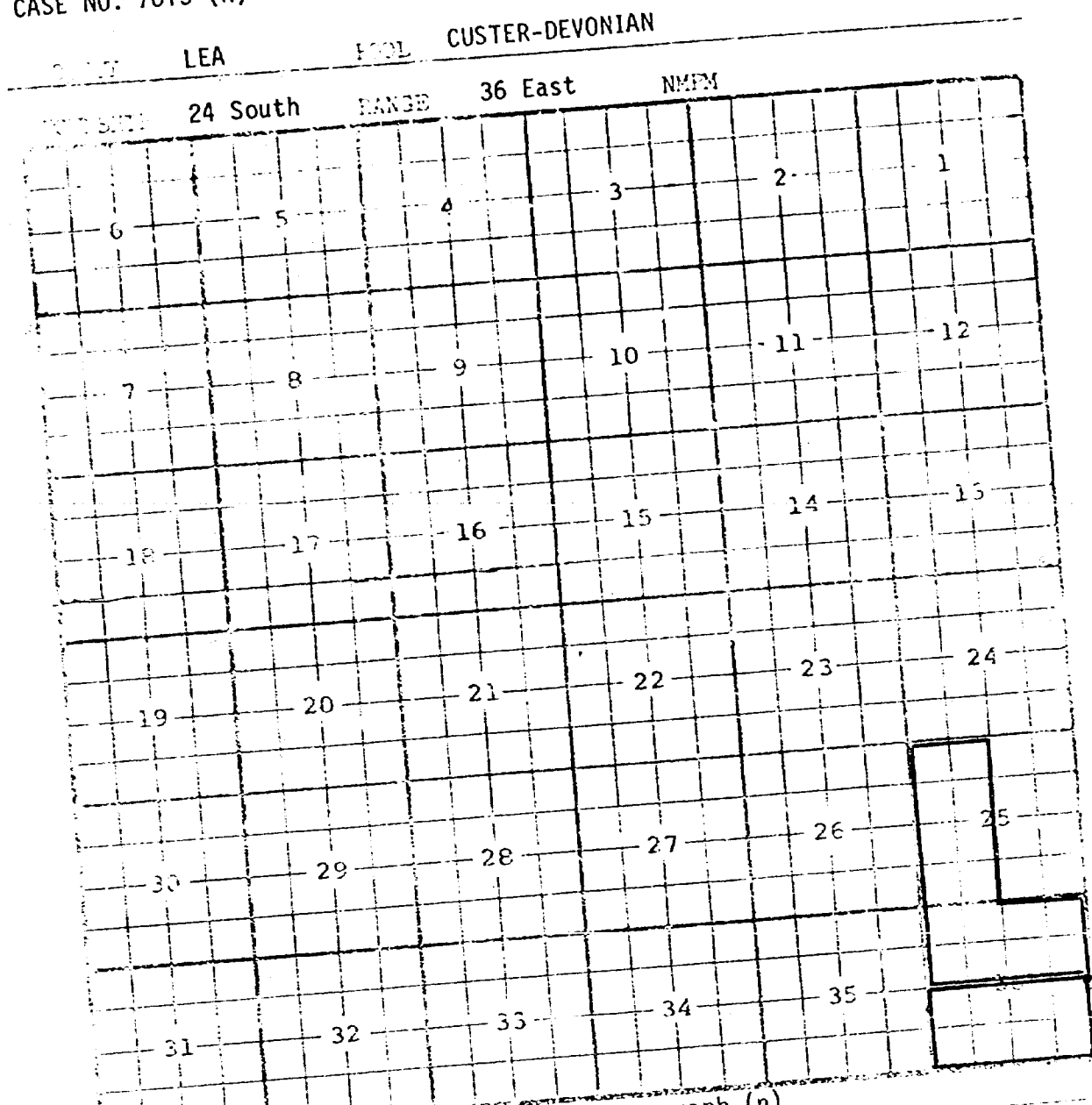
NMPM



PURPOSE: One completed oil well capable of producing.
 El Ran, Inc. Phillips Federal #3-N in 13-8-32, completed June 9, 1980, in
 the San Andres formation. Top of perfs 4276 feet.

Pool boundary outlined in red.

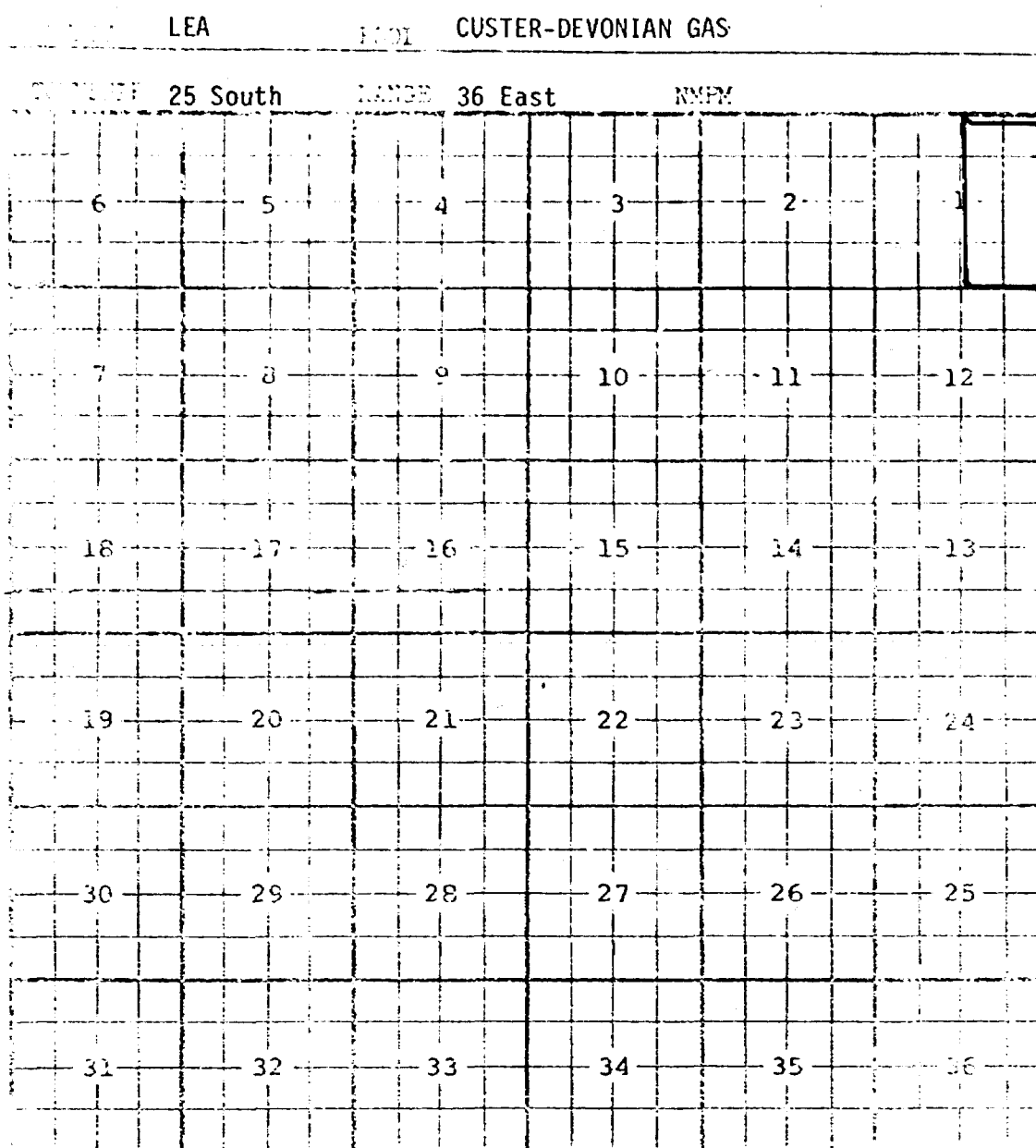
Proposed pool extension outlined in green. SECTION 13: SW/4



Purpose: See page 2 of exhibit for Paragraph (n)

Pool boundary outlined in red.

Proposed pool extension outlined in green. SECTION 36: S/2



PURPOSE: One completed gas well capable of producing.

Conoco Inc. Wells B-1 #5 in Unit H, Sec. 1, T25S, R36E, completed June 23, 1980, in the Devonian formation. Top of perfs 9756 feet.

Pool boundary outlined in red.

Proposed pool extension outlined in green. SECTION 1: E/2

COUNTY LEA POOL CUSTER-ELLENBURGER GAS

TOWNSHIP 24 South RANGE 36 East NMPM

6	5	4	3	2	1
7	8	9	10	11	12
18	17	16	15	14	13
19	20	21	22	23	24
30	29	28	27	26	25
31	32	33	34	35	36

PURPOSE: See page 2 of exhibit for Paragraph (o)

Pool boundary outlined in red.

Proposed pool extension outlined in green. SECTION 36: S/2

TOWNSHIP		LEA		RANGE		36 East		NMM	
25 South									
6	5	4	3	2	1				
7	8	9	10	11	12				
16	17	18	19	20	21				
28	29	30	31	32	33				
30	31	32	33	34	35				
31	32	33	34	35	36				

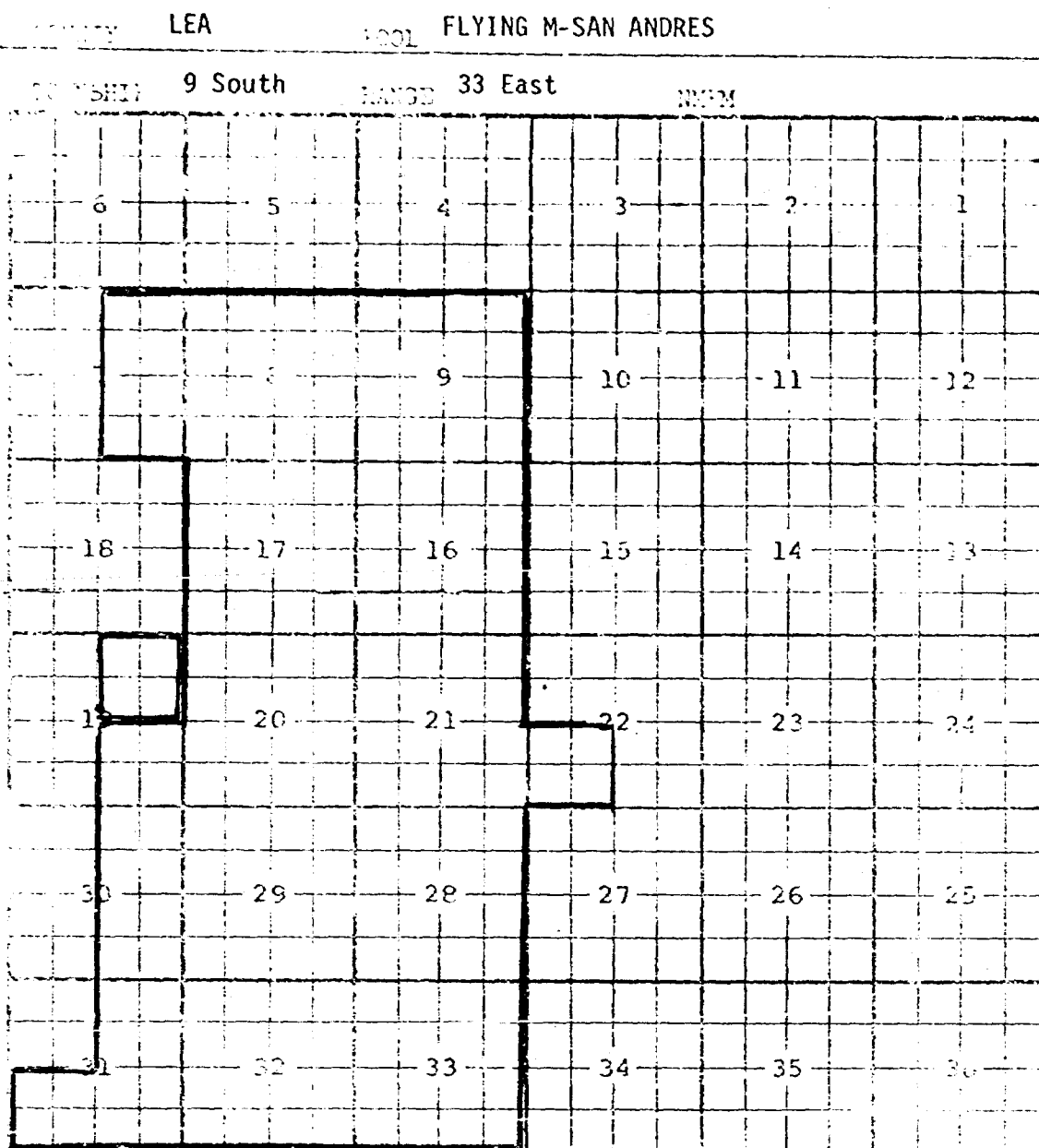
PURPOSE: One completed gas well capable of producing.

Conoco, Inc. Wells B-1 #5 in Unit H Section 1, T25S, R36E, completed June 23, 1980, in the Ellenburger formation. Top of perfs 12,456 feet.

Pool boundary outlined in red.

Proposed pool extension outlined in green. SECTION 1: E/2

CASE NO. 7013 (p) EXTENSION OF AN EXISTING OIL POOL



PURPOSE: One completed oil well capable of producing.

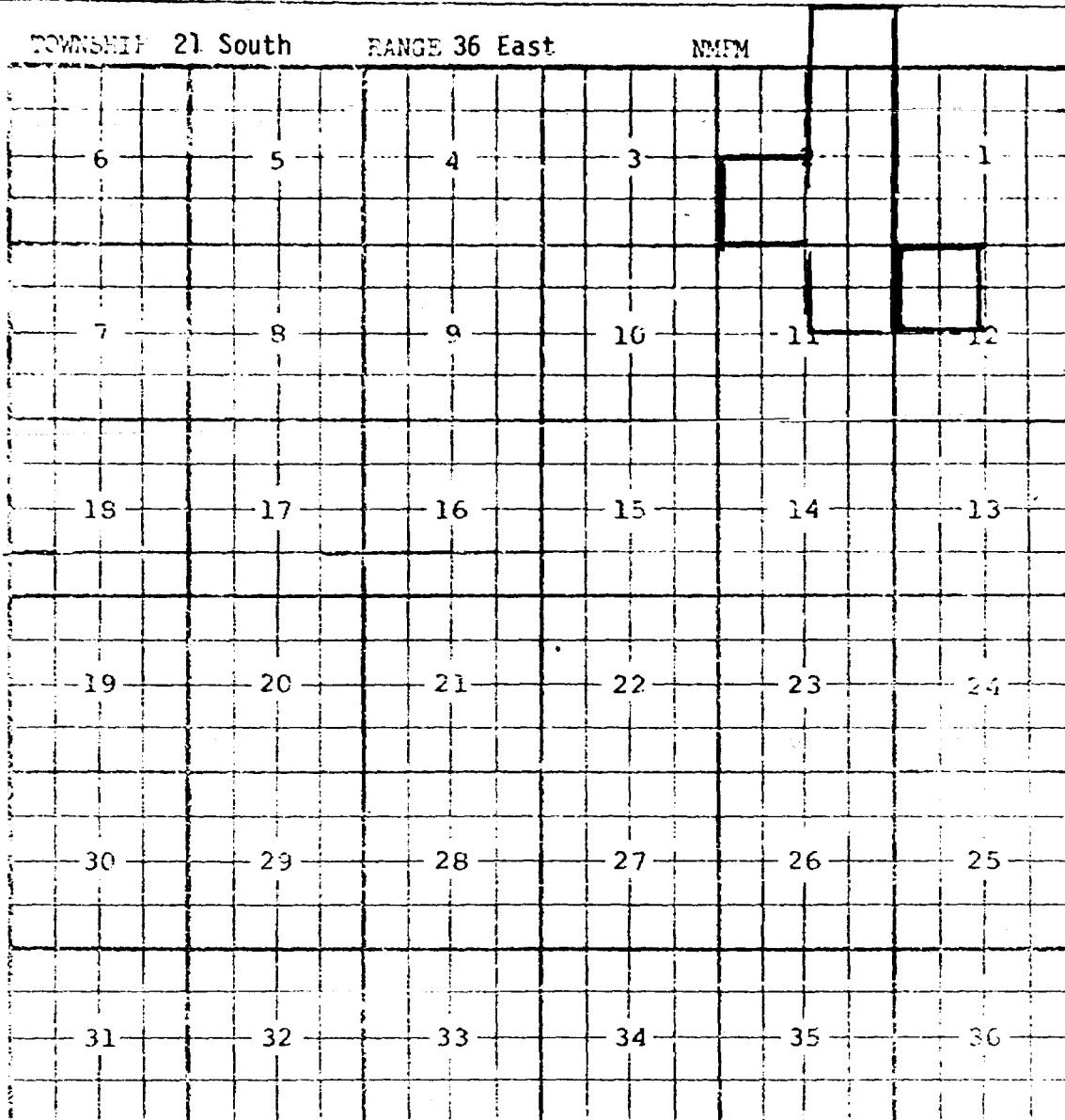
Southern Union Exploration Co. Susco State Well #6-H in 19-9-33, completed May 11, 1980, in the San Andres formation. Top of perfs 4370 feet.

Pool boundary outlined in red.

Proposed pool extension outlined in green. SECTION 19: NE/4

CASE NO. 7013 (q) EXTENSION OF AN EXISTING OIL POOL

COUNTY LEA POOL HARDY-BLINEBRY



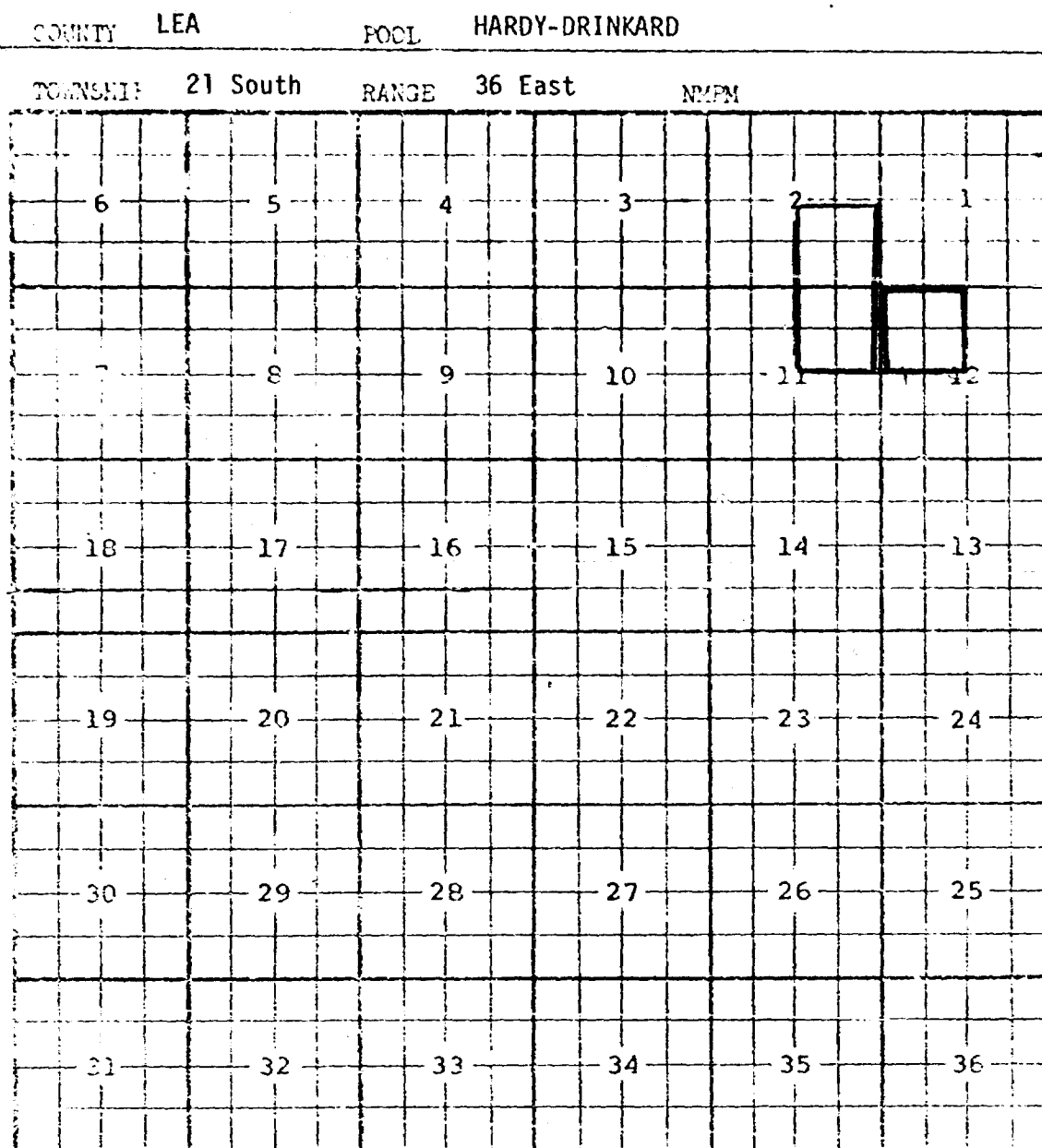
PURPOSE: One completed oil well capable of producing.

Amoco Production Company McQuatters Well #5-D in 12-21-36, completed June 9, 1980, in the Blinebry formation. Top of perfs at 5750 feet.

Pool boundary outlined in red.

Proposed pool extension outlined in green. SECTION 12: NW/4

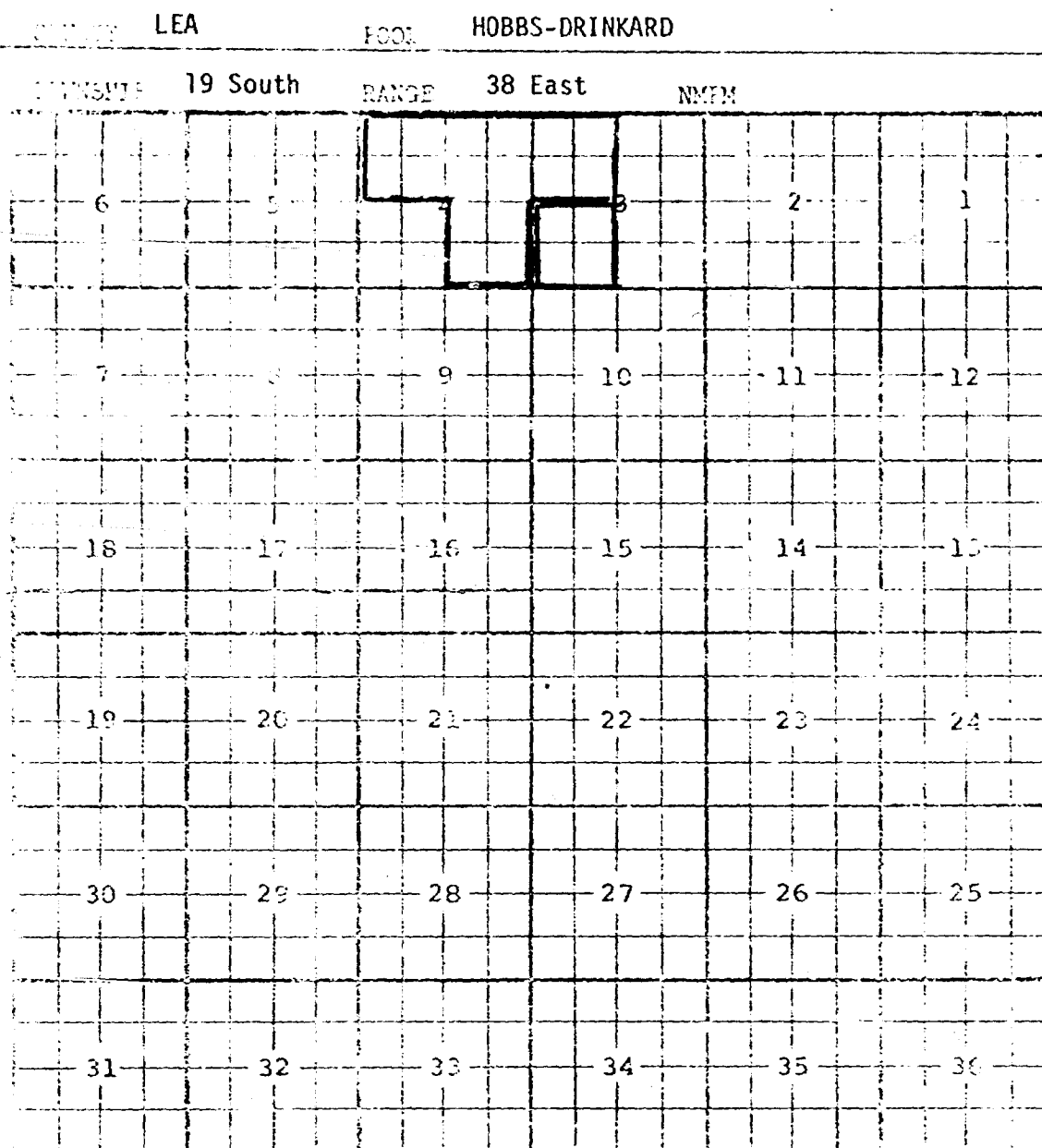
CASE NO. 7013 (r) EXTENSION OF AN EXISTING OIL POOL



PURPOSE: One completed oil well capable of producing.
 Amoco Production Company McQuatters #5-D in 12-21-36, completed June 9,
 1980, in the Drinkard formation. Top of perfs 6502 feet.

Pool boundary outlined in red.
 Proposed pool extension outlined in green. Section 12: NW/4

CASE NO. 7013 (s) EXTENSION OF AN EXISTING OIL POOL



PURPOSE: One completed oil well capable of producing.

Amoco Production Company Capps Well #32-L in 3-19-38, completed June 10, 1980, in the Drinkard formation. Top of perfs 6665 feet.

Pool boundary outlined in red.

Proposed pool extension outlined in green. SECTION 3: SW/4

CASE NO. 7013 (t) EXTENSION OF AN EXISTING OIL POOL

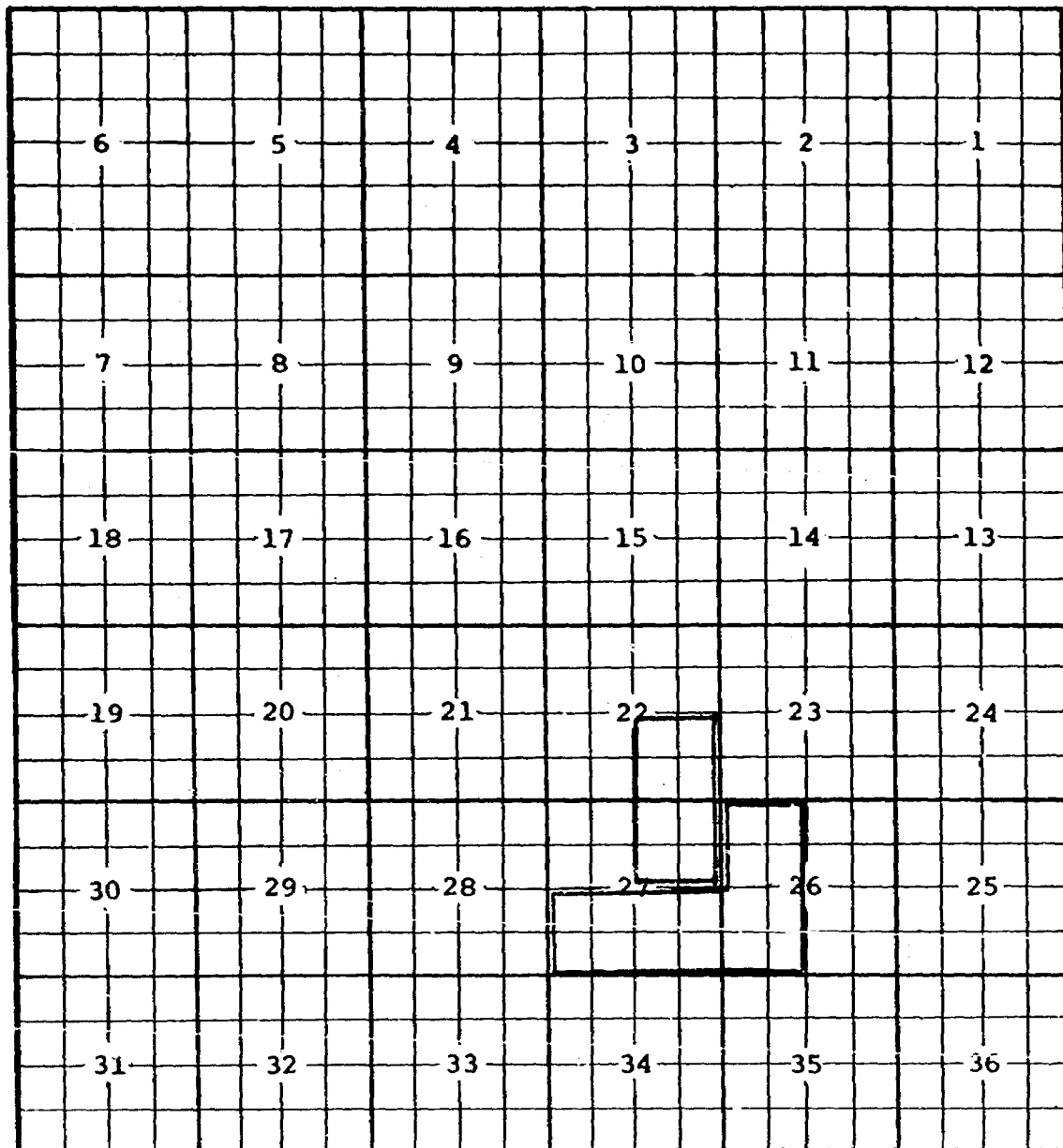
COUNTY LEA

POOL SOUTH KEMNITZ-CISCO

TOWNSHIP 16 South

RANGE 33 East

NMPM



PURPOSE: One completed oil well capable of producing.

Yates Petroleum Corp. Sombrero MS State Well #1-J in 22-16-33, completed June 3, 1980, in the Cisco formation. Top of perfs 11,148 feet.

Pool boundary outlined in red.

Proposed pool extension outlined in green. SECTION 22: SE/4

SECTION 27: NE/4

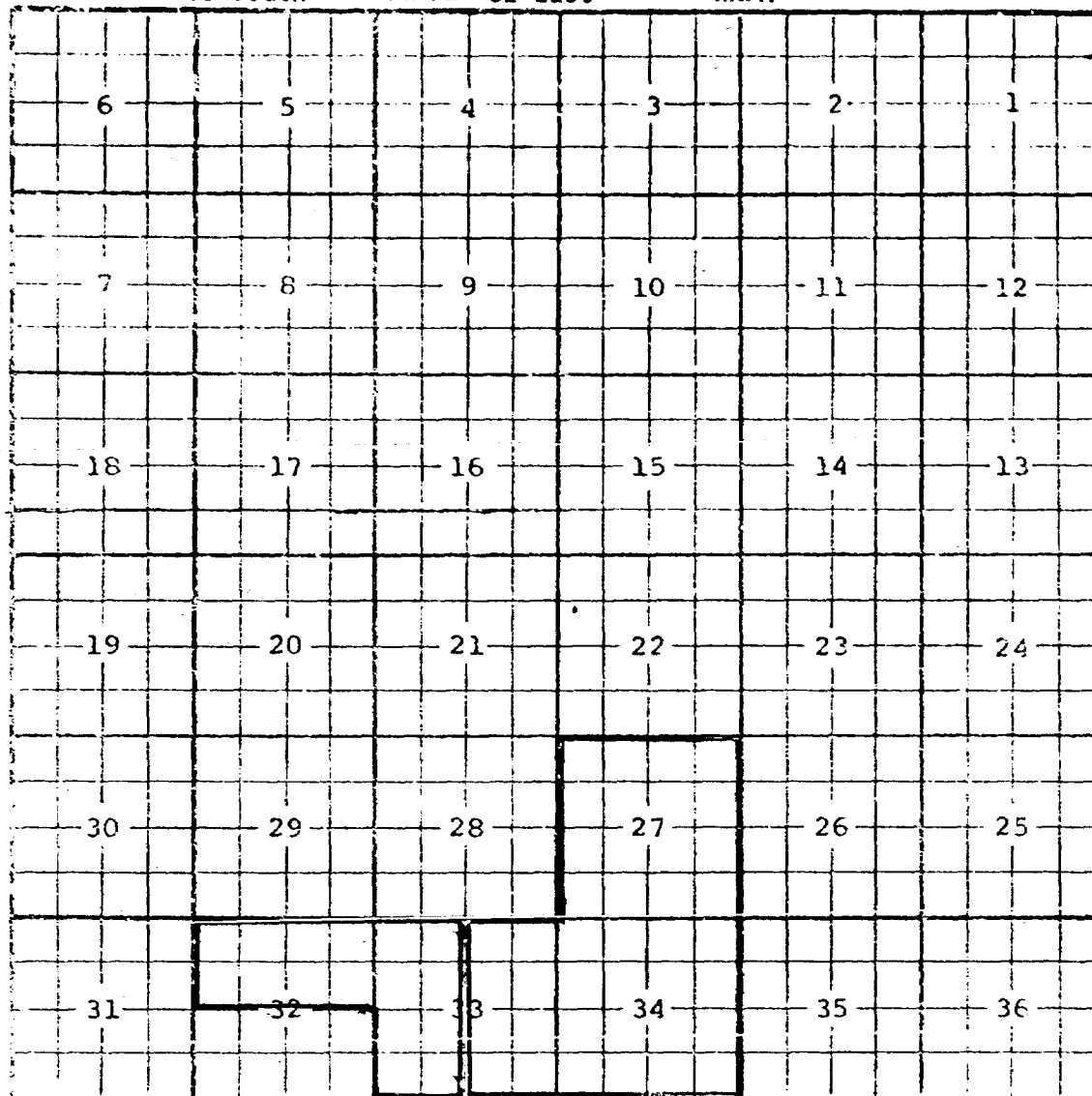
COUNTY LEA

POOL NORTH LUSK-MORROW GAS

TOWNSHIP 18 South

RANGE 32 East

NMFM



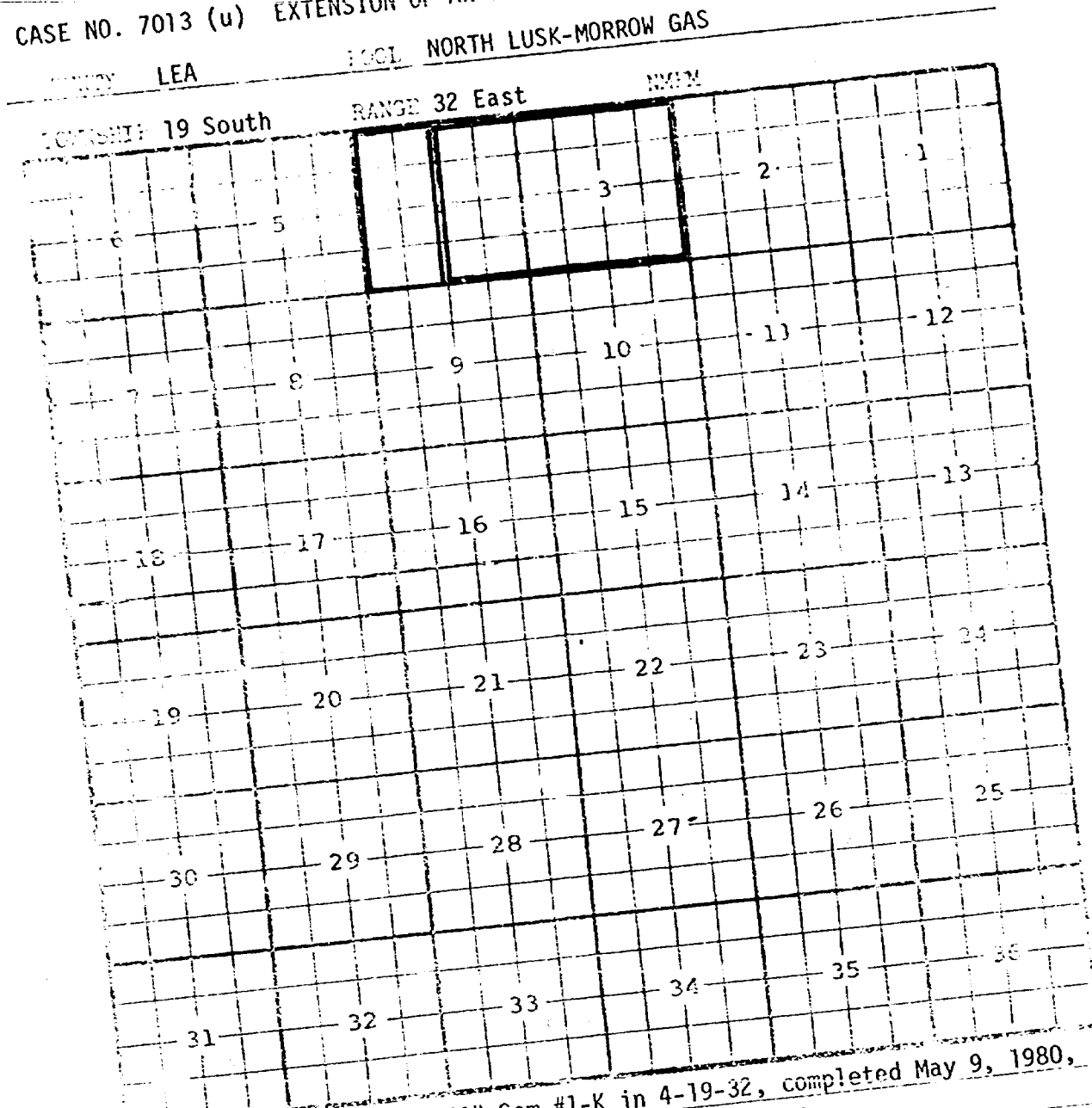
PURPOSE: Two completed gas wells capable of producing.

U.S. Operating, Inc. Max State Well #1-G in 32-18-32, completed June 25, 1980,
in the Morrow formation. Top of perfs 12,909 feet.

Pool boundary outlined in red.

Proposed pool extension outlined in green. SECTION 32: N/2

SECTION 33: W/2



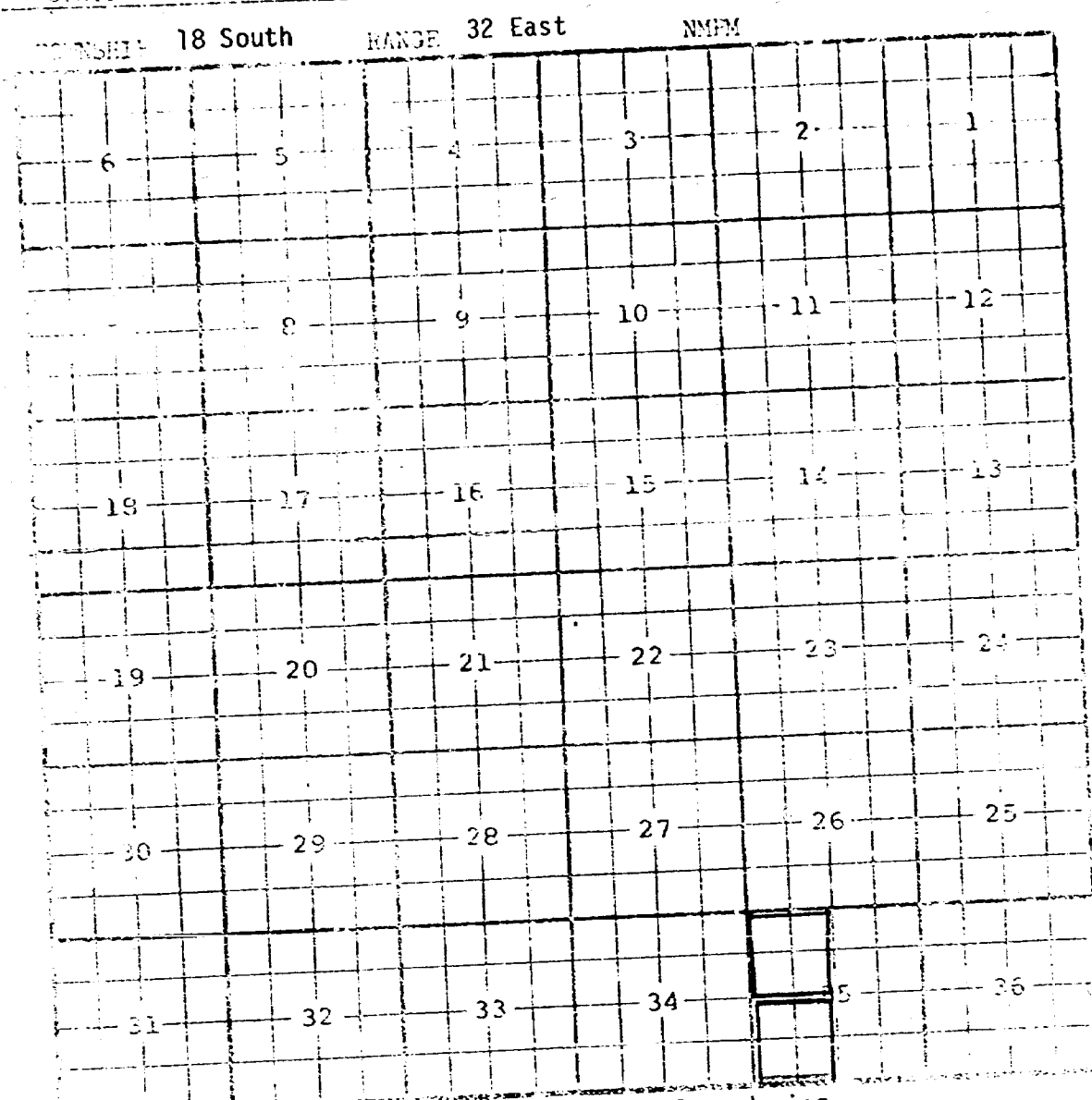
Gulf Oil Corp. Federal "4" Com #1-K in 4-19-32, completed May 9, 1980,
in the Morrow formation. Top of perfs 12,572 feet.

Pool boundary outlined in red.

Proposed pool extension outlined in green. SECTION 4: W/2

CASE NO. 7013 (v) EXTENSION OF AN EXISTING OIL POOL

LEA POOL QUERECHO PLAINS-YATES




PURPOSE: One completed oil well capable of producing.
 Lewis B. Burleson, Inc. Berry Federal Well #1-E in 35-18-32, completed
 June 25, 1980, in the Yates formation. Top of perfs 3249 feet.

Pool boundary outlined in red.

Proposed pool extension outlined in green. SECTION 35: NW/4

CASE NO. 7013 (w) EXTENSION OF AN EXISTING GAS POOL
 COUNTY LEA POOL SOUTH SALT LAKE-MORROW GAS



PURPOSE: One completed gas well capable of producing.
 Grace Petroleum Company New Mexico G Federal Com Well #1-I in 6-21-32.
 Completed May 13, 1980, in the Morrow formation. Top of perfs at 13,836'.

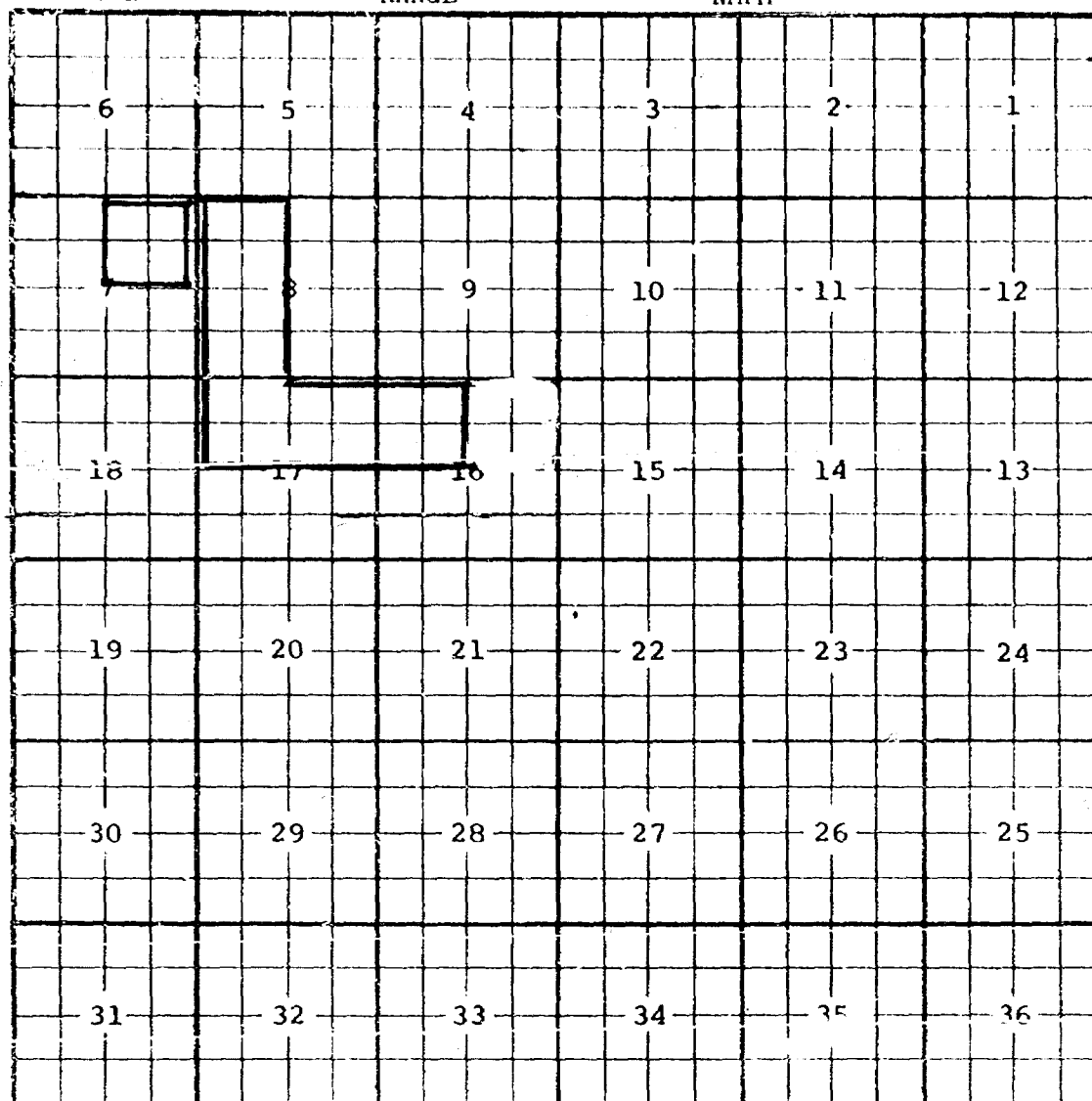
Pool boundary outlined in red.

Proposed pool extension outlined in green. SECTION 6: Lots 9,10,15,16 & SE/4

CASE NO. 7013 (x) EXTENSION OF AN EXISTING OIL POOL

COUNTY ROOSEVELT POOL NORTHWEST TODD-SAN ANDRES

TOWNSHIP 7 South RANGE 35 East NMFM



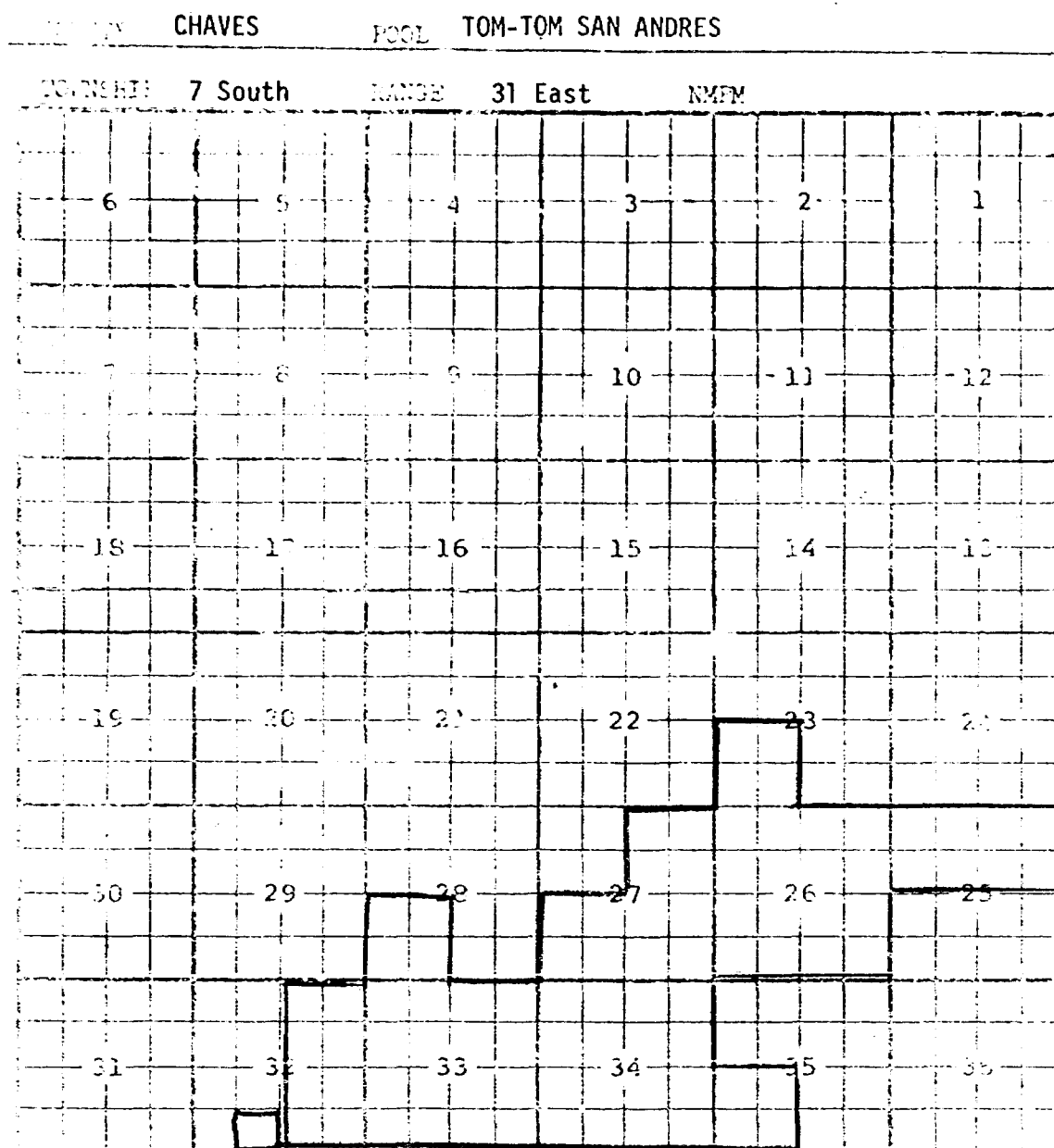
PURPOSE: One completed oil well capable of producing.

Pennzoil Company Roosevelt 7 State Well #1-G in 7-7-35, completed April 25, 1980, in the San Andres formation. Top of perfs 4195 feet.

Pool boundary outlined in red.

Proposed pool extension outlined in green. SECTION 7: NE/4

CASE NO. 7013 (y) EXTENSION OF AN EXISTING OIL POOL



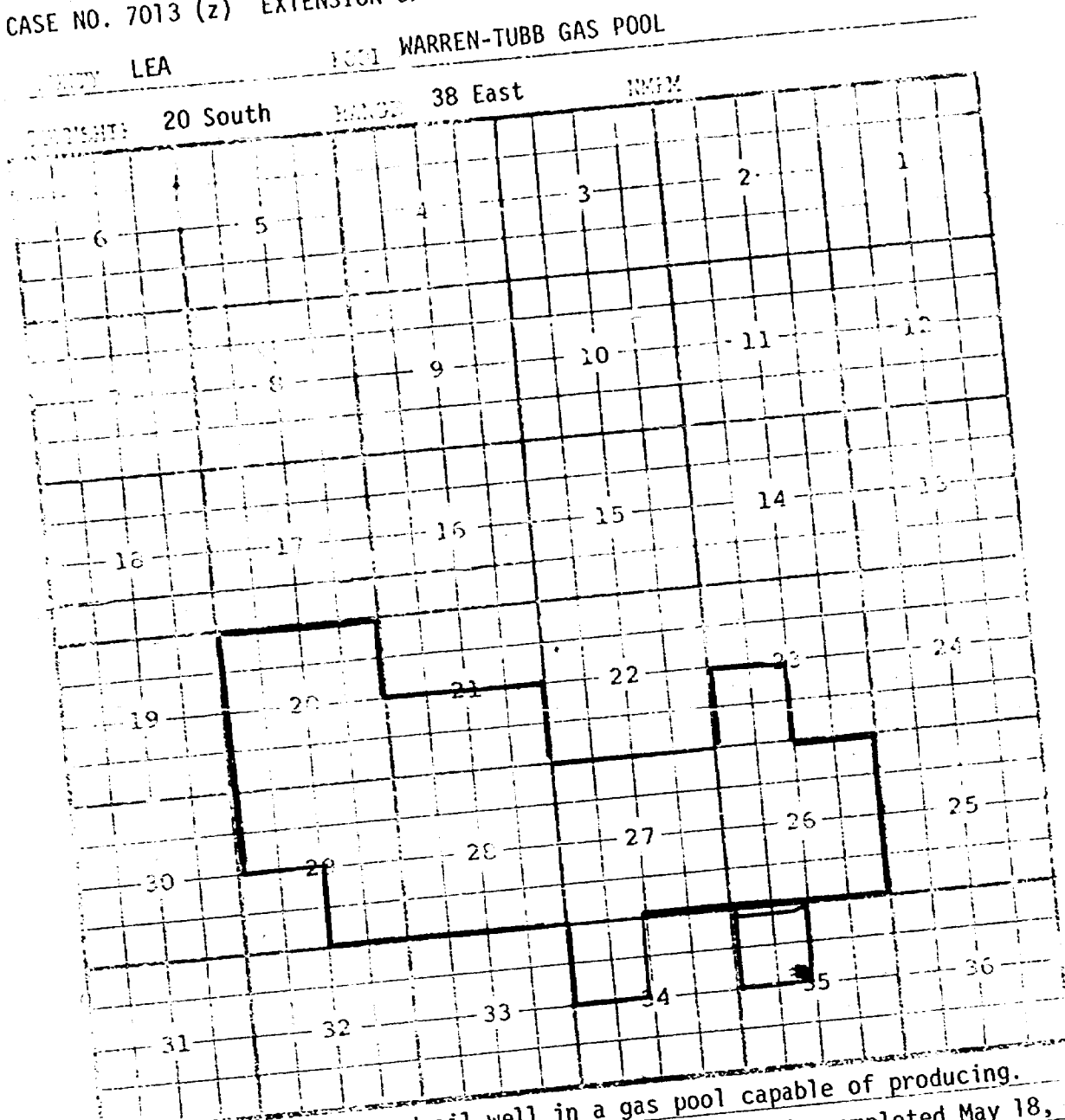
Purpose: One completed oil well capable of producing.

MWJ Producing Corporation State 32 Well #4-N in 32-7-31, completed June 17, 1980, in the San Andres formation. Top of perfs at 3727 feet.

Pool boundary outlined in red.

Proposed pool extension outlined in green. SECTION 32: SE/4 SW/4

CASE NO. 7013 (z) EXTENSION OF AN EXISTING GAS POOL



PURPOSE: One completed oil well in a gas pool capable of producing. Conoco Inc. Warren Unit Tubb Well #79-D in 35-20-38, completed May 18, 1980, in the Tubb formation. Top of perfs 6627 feet.

Pool boundary outlined in red.
 Proposed pool extension outlined in green. SECTION 35: NW/4

CASE 7013: In the matter of the hearing called by the Oil Conservation Division on its own motion for an order creating, abolishing, contracting vertical limits, and extending certain pools in Chaves, Lea, and Roosevelt Counties, New Mexico:

(a) CREATE a new pool in Lea County, New Mexico, classified as a gas pool for Yates production and designated as the Byers-Yates Gas Pool. The discovery well is Exxon Corporation Bowers A Federal Well No. 37 located in Unit P of Section 30, Township 18 South, Range 38 East, NMPM. Said pool would comprise:

TOWNSHIP 18 SOUTH, RANGE 38 EAST, NMPM
Section 30: SE/4

(b) CREATE a new pool in Lea County, New Mexico, classified as a gas pool for Atoka production and designated as the West Jal-Atoka Gas Pool. The discovery well is Getty Oil Company West Jal B Deep Well No. 1 located in Unit H of Section 17, Township 25 South, Range 36 East, NMPM. Said pool would comprise:

TOWNSHIP 25 SOUTH, RANGE 36 EAST, NMPM
Section 17: E/2

(c) CREATE a new pool in Lea County, New Mexico, classified as a gas pool for Morrow production and designated as the Saunders-Morrow Gas Pool with special vertical limits defined as being from the top of the Morrow formation at 12,150 feet to the top of the Mississippian at 12,445 feet, as found on the log of the discovery well, the Adobe Oil and Gas Corporation Gray 35 Well No. 1 located in Unit N of Section 35, Township 14 South, Range 33 East, NMPM. Said pool would comprise:

TOWNSHIP 14 SOUTH, RANGE 33 EAST, NMPM
Section 35: All

(d) ABOLISH the North Baum-Upper Pennsylvanian Pool in Lea County, New Mexico, described as:

TOWNSHIP 13 SOUTH, RANGE 32 EAST, NMPM
Section 13: SE/4
Section 23: SE/4
Section 24: S/2 and NE/4
Section 25: N/2 and SE/4
Section 26: N/2

TOWNSHIP 13 SOUTH, RANGE 33 EAST, NMPM
Section 18: S/2
Section 19: N/2 and SE/4
Section 20: All

(e) EXTEND the Baum-Upper Pennsylvanian Pool in Lea County, New Mexico, to include therein:

TOWNSHIP 13 SOUTH, RANGE 32 EAST, NMPM
Section 12: SE/4
Section 23: SE/4
Section 24: S/2 and NE/4
Section 25: All
Section 26: N/2
Section 13: E/2
TOWNSHIP 13 SOUTH, RANGE 33 EAST, NMPM
Section 18: S/2
Section 19: N/2 and SE/4
Section 20: All

Addition -----

(f) ABOLISH the Gallina-San Andres Pool in Chaves County, New Mexico, described as:

TOWNSHIP 8 SOUTH, RANGE 32 EAST, NMPM
Section 6: NW/4

(g) EXTEND the Tomahawk-San Andres Pool in Chaves County, New Mexico, to include therein:

TOWNSHIP 8 SOUTH, RANGE 32 EAST, NMPM
Section 6: NW/4

(h) ABOLISH the West Tonto-Pennsylvanian Gas Pool in Lea County, New Mexico, described as:

TOWNSHIP 19 SOUTH, RANGE 32 EAST, NMPM
Section 12: S/2

TOWNSHIP 19 SOUTH, RANGE 33 EAST, NMPM
Section 7: All
Section 8: W/2
Section 18: N/2

(i) EXTEND the Buffalo-Pennsylvanian Gas Pool in Lea County, New Mexico, to include therein:

TOWNSHIP 19 SOUTH, RANGE 32 EAST, NMPM
Section 1: S/2
Section 12: S/2

TOWNSHIP 19 SOUTH, RANGE 33 EAST, NMPM
Section 6: SW/4
Section 7: All
Section 8: W/2
Section 18: N/2

(j) CONTRACT the vertical limits of the Saunders-Permian Pennsylvanian Pool with special vertical limits defined as being from the top of the Wolfcamp formation at 9,195 feet to 10,705 feet into Pennsylvanian formation, as found on log of Adobe Oil and Gas Corporation Gray 35 Well No. 1 located in Unit H of Section 35, Township 14 South, Range 33 East, NMPM, and redesignate said Saunders-Permian Pennsylvanian Pool to Saunders-Permian-Upper Pennsylvanian Pool.

(k) EXTEND the Airstrip-Upper Bone Springs Pool in Lea County, New Mexico, to include therein:

TOWNSHIP 18 SOUTH, RANGE 34 EAST, NMPM
Section 25: NE/4

(l) EXTEND the South Bell Lake-Morrow Gas Pool in Lea County, New Mexico, to include therein:

TOWNSHIP 24 SOUTH, RANGE 34 EAST, NMPM
Section 18: S/2

(m) EXTEND the Chaveco-San Andres Pool in Chaves County, New Mexico, to include therein:

TOWNSHIP 8 SOUTH, RANGE 32 EAST, NMPM
Section 13: SW/4

(n) EXTEND the Custer-Devonian Gas Pool in Lea County, New Mexico, to include therein:

TOWNSHIP 24 SOUTH, RANGE 16 EAST, NMPM
Section 36: S/2

TOWNSHIP 25 SOUTH, RANGE 16 EAST, NMPM
Section 1: E/2

(o) EXTEND the Custer-Ellenburger Gas Pool in Lea County, New Mexico, to include therein:

TOWNSHIP 24 SOUTH, RANGE 16 EAST, NMPM
Section 36: S/2

TOWNSHIP 25 SOUTH, RANGE 16 EAST, NMPM
Section 1: E/2

(p) EXTEND the Flying "M"-San Andres Pool in Lea County, New Mexico, to include therein:

TOWNSHIP 9 SOUTH, RANGE 33 EAST, NMPM
Section 19: NE/4

(q) EXTEND the Hardy-Blinebry Pool in Lea County, New Mexico, to include therein:

TOWNSHIP 21 SOUTH, RANGE 36 EAST, NMPM
Section 12: NW/4

(r) EXTEND the Hardy-Drinkard Pool in Lea County, New Mexico, to include therein:

TOWNSHIP 21 SOUTH, RANGE 36 EAST, NMPM
Section 12: NW/4

(s) EXTEND the Hobbs-Drinkard Pool in Lea County, New Mexico, to include therein:

TOWNSHIP 19 SOUTH, RANGE 35 EAST, NMPM
Section 3: SW/4

(t) EXTEND the South Kennitz-Cisco Pool in Lea County, New Mexico, to include therein:

TOWNSHIP 16 SOUTH, RANGE 33 EAST, NMPM
Section 22: SE/4
Section 27: NE/4

(u) EXTEND the North Lusk-Morrow Gas Pool in Lea County, New Mexico, to include therein:

TOWNSHIP 18 SOUTH, RANGE 32 EAST, NMPM
Section 32: N/2
Section 33: W/2

TOWNSHIP 19 SOUTH, RANGE 32 EAST, NMPM
Section 4: W/2

(v) EXTEND the Querecho Plains-Yates Pool in Lea County, New Mexico, to include therein:

TOWNSHIP 18 SOUTH, RANGE 32 EAST, NMPM
Section 35: NW/4

(w) EXTEND the South Salt Lake-Morrow Gas Pool in Lea County, New Mexico, to include therein:

TOWNSHIP 21 SOUTH, RANGE 32 EAST, NMPM
Section 6: Lots 9, 10, 15, 16, and
SE/4

(x) EXTEND the Northwest Todd-San Andres ~~Gas~~ Pool in Roosevelt County, New Mexico, to include therein:

TOWNSHIP 7 SOUTH, RANGE 35 EAST, NMPM
Section 7: NE/4

(y) EXTEND the Tom-Tom San Andres Pool in Chaves County, New Mexico, to include therein:

TOWNSHIP 7 SOUTH, RANGE 31 EAST, NMPM
Section 32: SE/4 SW/4

(z) EXTEND the Warren-Tubb Gas Pool in Lea County, New Mexico, to include therein:

TOWNSHIP 20 SOUTH, RANGE 38 EAST, NMPM
Section 35: NW/4

NEW POOLS

It is recommended that a new GAS pool be created and designated as the BYERS-YATES GAS Pool.

Vertical limits to be the YATES formation and the horizontal limits should be as follows: As shown in Paragraph (a) Exhibit I

Discovery well was Exxon Corporation Bowers A Federal #37 located in Unit P Section 30 Township 18 Range 38 and was completed on November 30, 1979. Top of perforations is at 2637 feet.

It is recommended that a new GAS pool be created and designated as the West Jal Atoka Gas Pool.

Vertical limits to be the ATOKA formation and the horizontal limits should be as follows: As shown in Paragraph (b) Exhibit I

Discovery well was Getty Oil Company West Jal B Deep #1 located in Unit H Section 17 Township 25 Range 36 and was completed on June 6, 1980. Top of perforations is at 12,682 feet.

It is recommended that a new GAS pool be created and designated as the SAUNDERS-MORROW GAS Pool.

Vertical limits to be the MORROW formation and the horizontal limits should be as follows: As shown in Paragraph (c) Exhibit I

Discovery well was Adobe Oil & Gas Corporation Gray "35" #1 located in Unit N Section 35 Township 14 Range 33 and was completed on May 6, 1980. Top of perforations is at 12,382 feet.

CASE NO. 7013 (a) CREATION OF A NEW GAS POOL

COUNTRY LEA POOL BYERS-YATES GAS

TOWNSHIP 18 South RANGE 38 East NMM

A 6x6 grid with squares numbered 1 to 36. The numbering is as follows:

6	5	4	3	2	1
7	8	9	10	11	12
18	17	16	15	14	13
19	20	21	22	23	24
30	29	28	27	26	25
31	32	33	34	35	36

A path of thick black lines is drawn on the grid, starting at square 30, moving left to square 31, then up to square 29, and finally right to square 28.

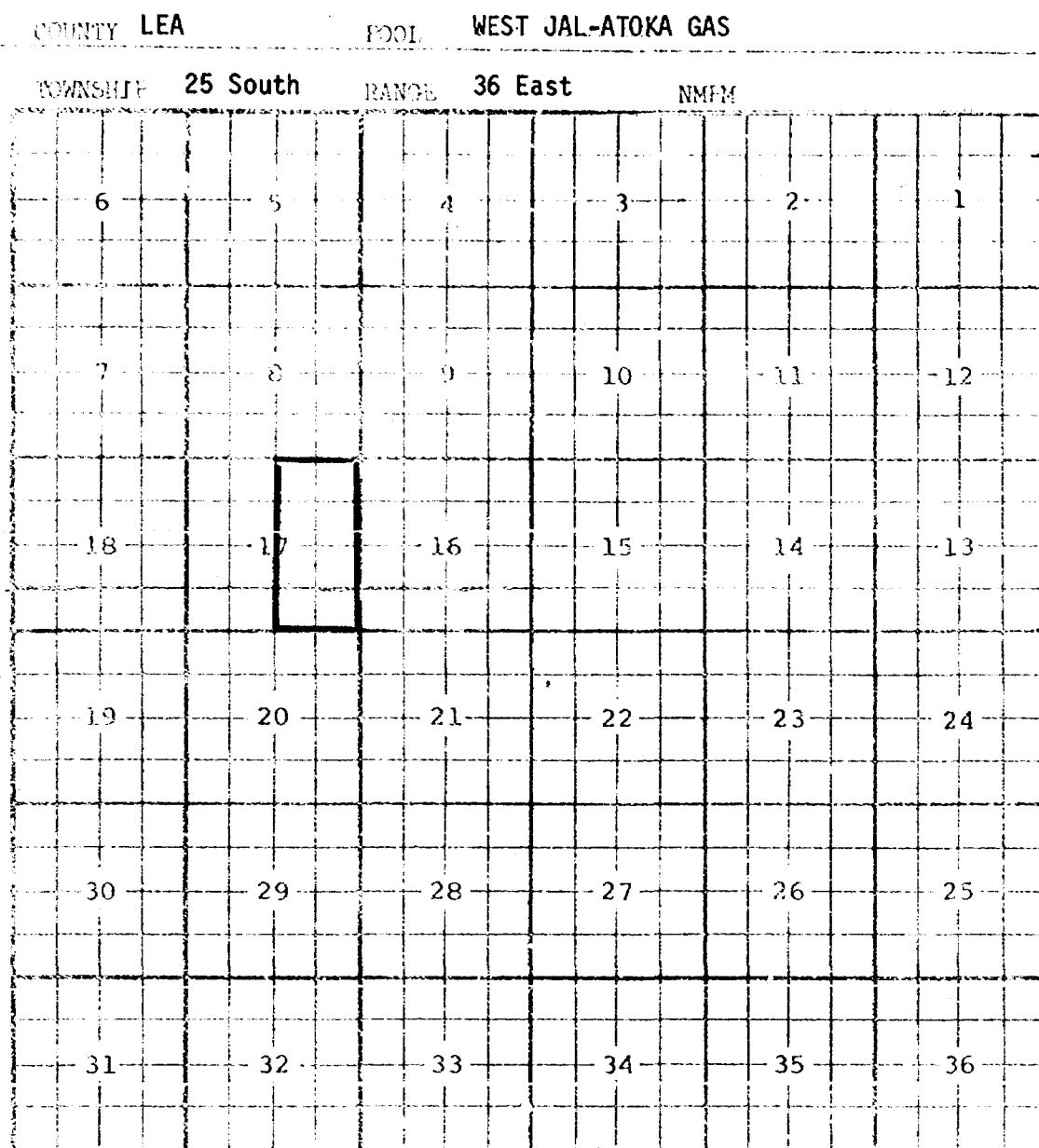
PURPOSE: One completed gas well capable of producing.

DISCOVERY WELL: Exxon Corporation Bowers A Federal #37-P in 30-18-38.

Completed November 30, 1979, in the Yates formation. Top of perfs 2637 ft.

Proposed pool boundary outlined in red. SECTION 30: SE/4

CASE NO. 7013 (b) CREATION OF A NEW GAS POOL



PURPOSE: One completed gas well capable of producing.
 DISCOVERY WELL: Getty Oil Company West Jal B Deep #1-H in 17-25-36.
 Completed June 6, 1980, in the Atoka formation. Top of perfs 12,682 feet.

Proposed pool boundary outlined in red. SECTION 17: E/2

CASE NO. 7013 (c) CREATION OF A NEW GAS POOL

COUNTY LEA POOL SAUNDERS-MORROW GAS

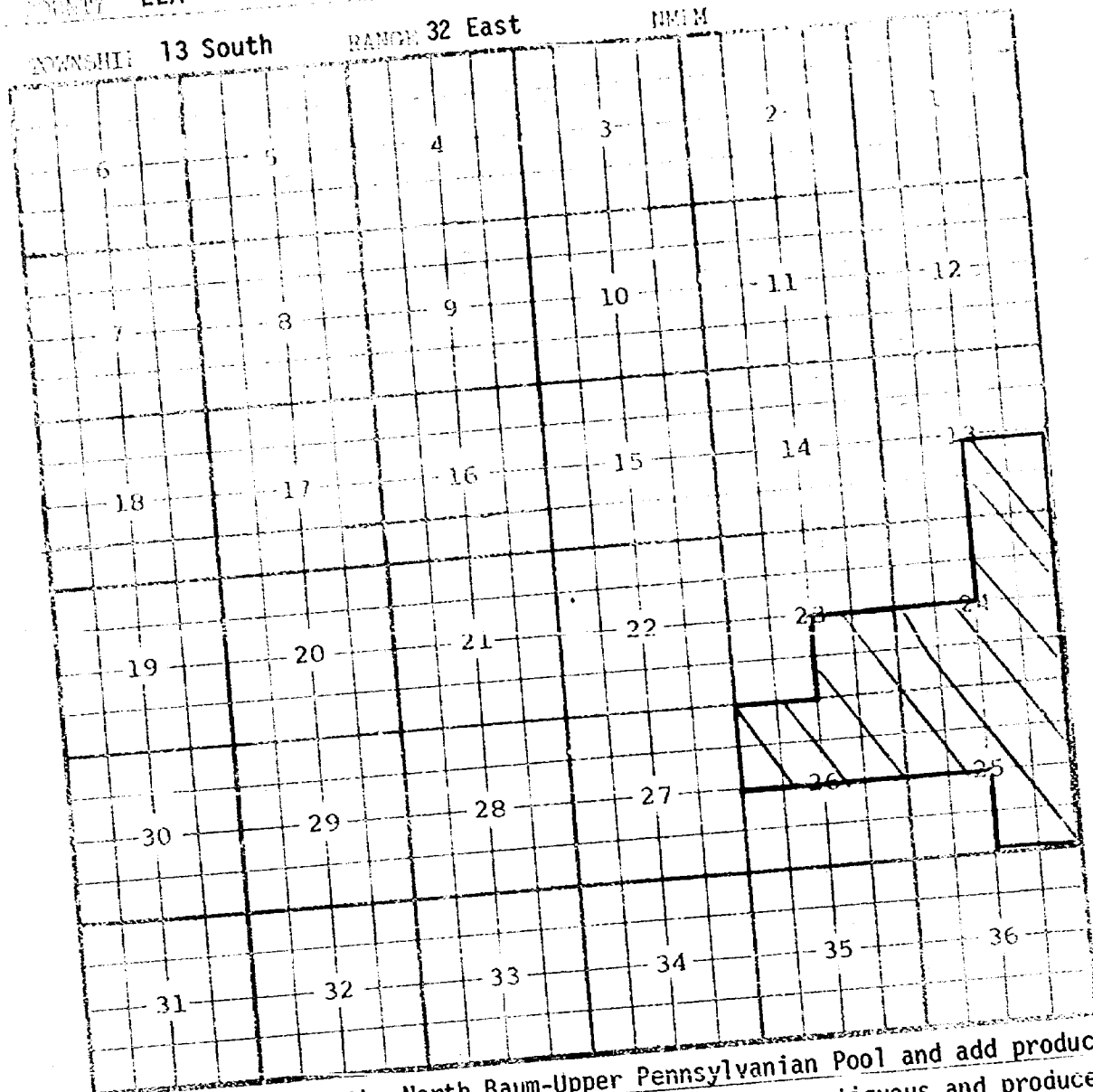
TOWNSHIP 14 South						RANGE 33 East						NMFM					
6		5		4		3		2		1							
7		8		9		10		11		12							
18		17		16		15		14		13							
19		20		21		22		23		24							
30		29		28		27		26		25							
31		32		33		34		35		36							

PURPOSE: Create a new gas pool with special vertical limits from top of Morrow at 12,150 feet to top of Mississippian at 12,445 feet as found on log of discovery well Adobe Oil & Gas Corporation Gray "35" Well #1 located in Unit N of Section 35, T14S, R33E, completed May 6, 1980, in the Morrow formation. Top of perfs 12,382 feet.

Proposed pool boundary outlined in red. SECTION 35: All

CASE NO. 7013 (d) ABOLISHMENT OF AN EXISTING OIL POOL

COUNTY LEA TOWNSHIP 13 South RANGE 32 East



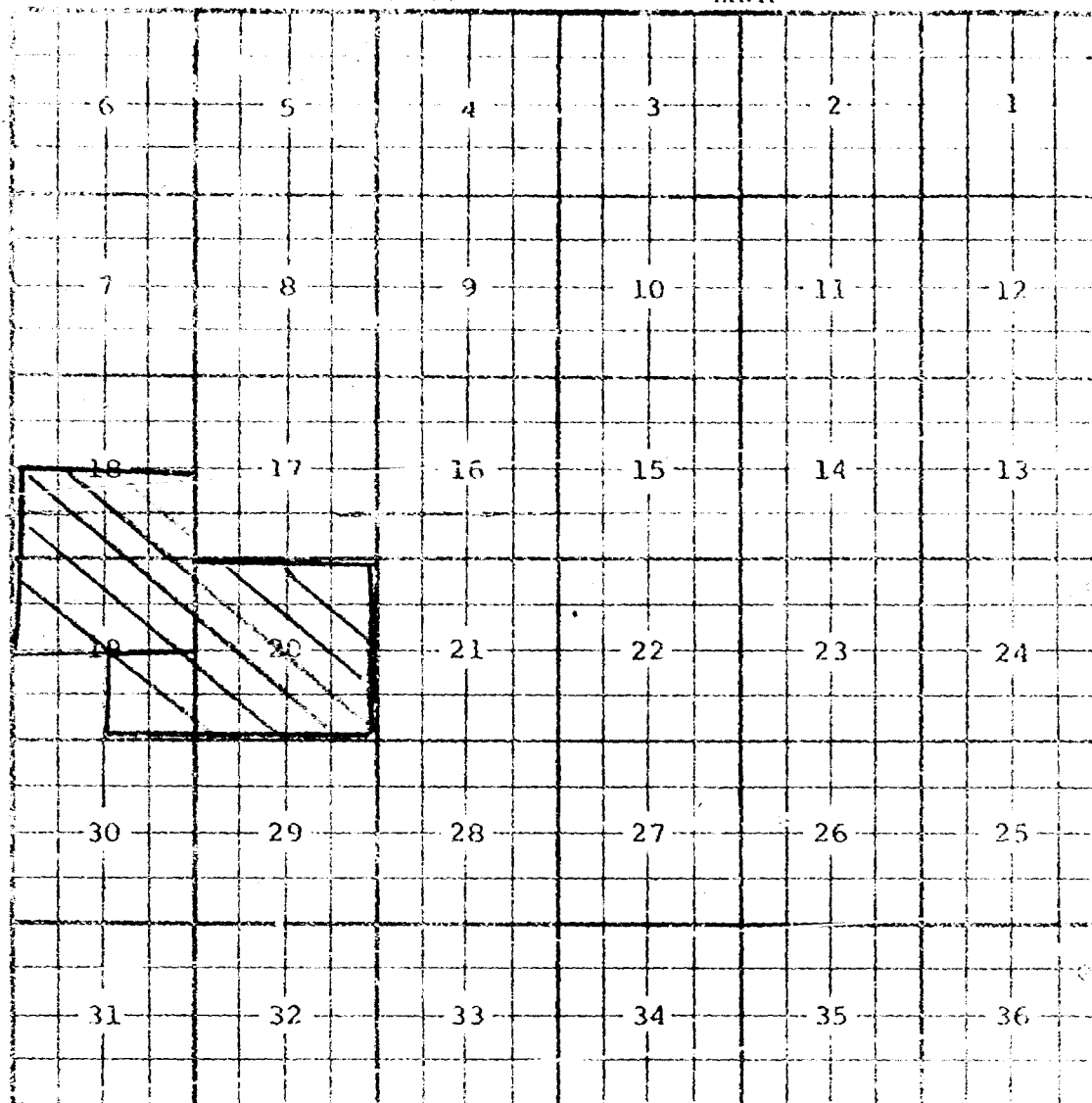
PURPOSE: Abolish the North Baum-Upper Pennsylvanian Pool and add productive acreage to Baum Upper Pennsylvanian Pool which is contiguous and produces from the same formation.

Proposed pool abolishment outlined in blue. SECTION 13: SE/4
SECTION 23: SE/4
SECTION 24: S/2 and NE/4
SECTION 25: N/2 and SE/4
SECTION 26: N/2

CASE NO. 7013 (d) ABOLISHMENT OF AN EXISTING OIL POOL Contd. (Page 2 of 2 pages)

COUNTY LEA POOL NORTH BAUM-UPPER PENNSYLVANIAN

TOWNSHIP 13 South RANGE 33 East NMEN



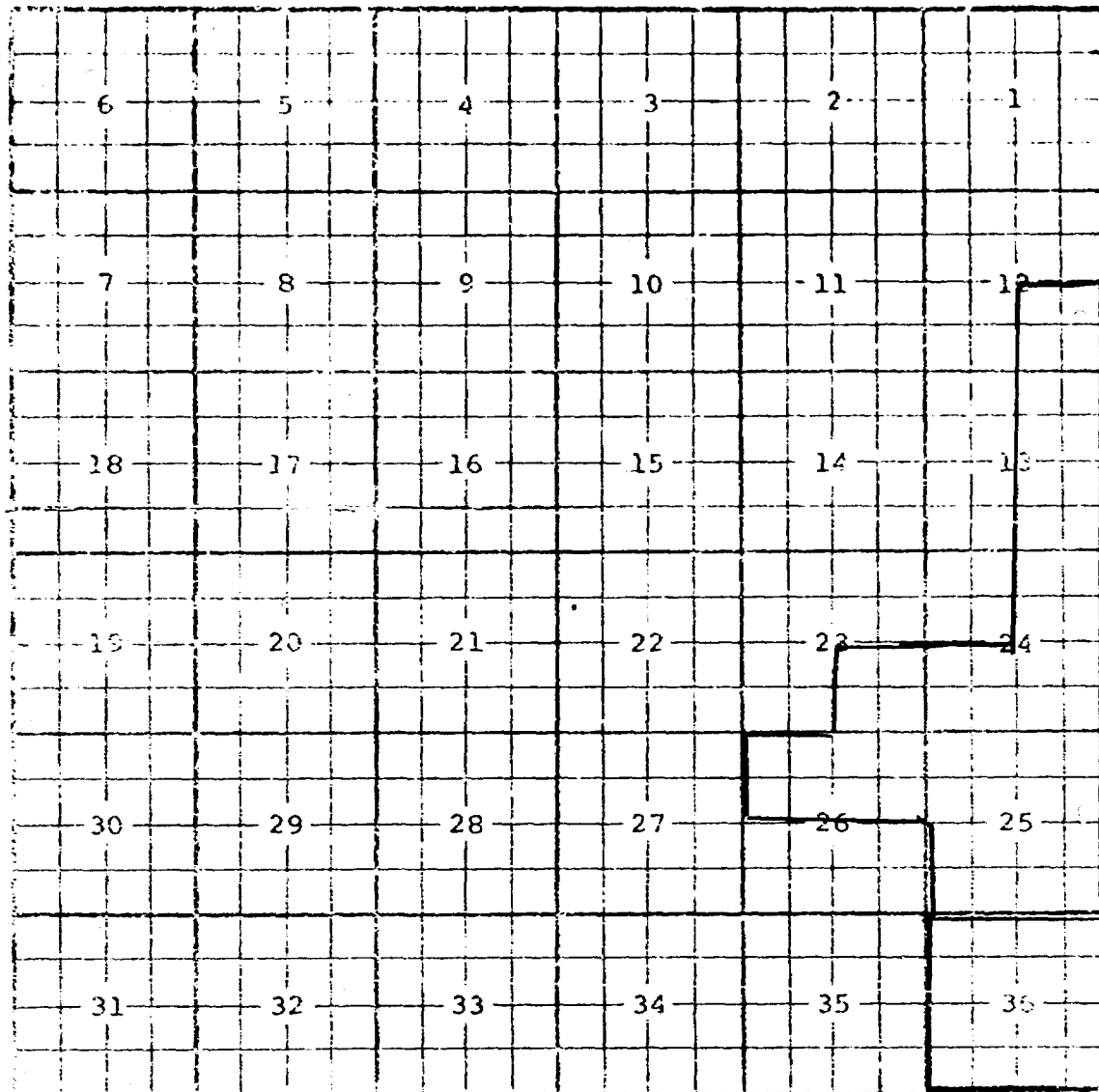
Proposed pool abolishment outlined in blue. SECTION 18: S/2
SECTION 19: N/2 and SE/4
SECTION 20: All

COUNTY LEA POOL BAUM-UPPER PENNSYLVANIAN

TOWNSHIP 13 South

RANGE 32 East

NMFM



PURPOSE: Take in productive acreage from the abolished North Baum-Upper
Pennsylvanian Pool.

Pool boundary outlined in red.

Proposed Pool extension outlined in green. SECTION 12: SE/4

SECTION 23: SE/4

SECTION 24: S/2 and NE/4


SECTION 25: A11

SECTION 26: N/2

Addition ----- SECTION 13: E/2

COUNTY LEA POOL BAUM-UPPER PENNSYLVANIAN

TOWNSHIP 13 South RANGE 33 East NMEP



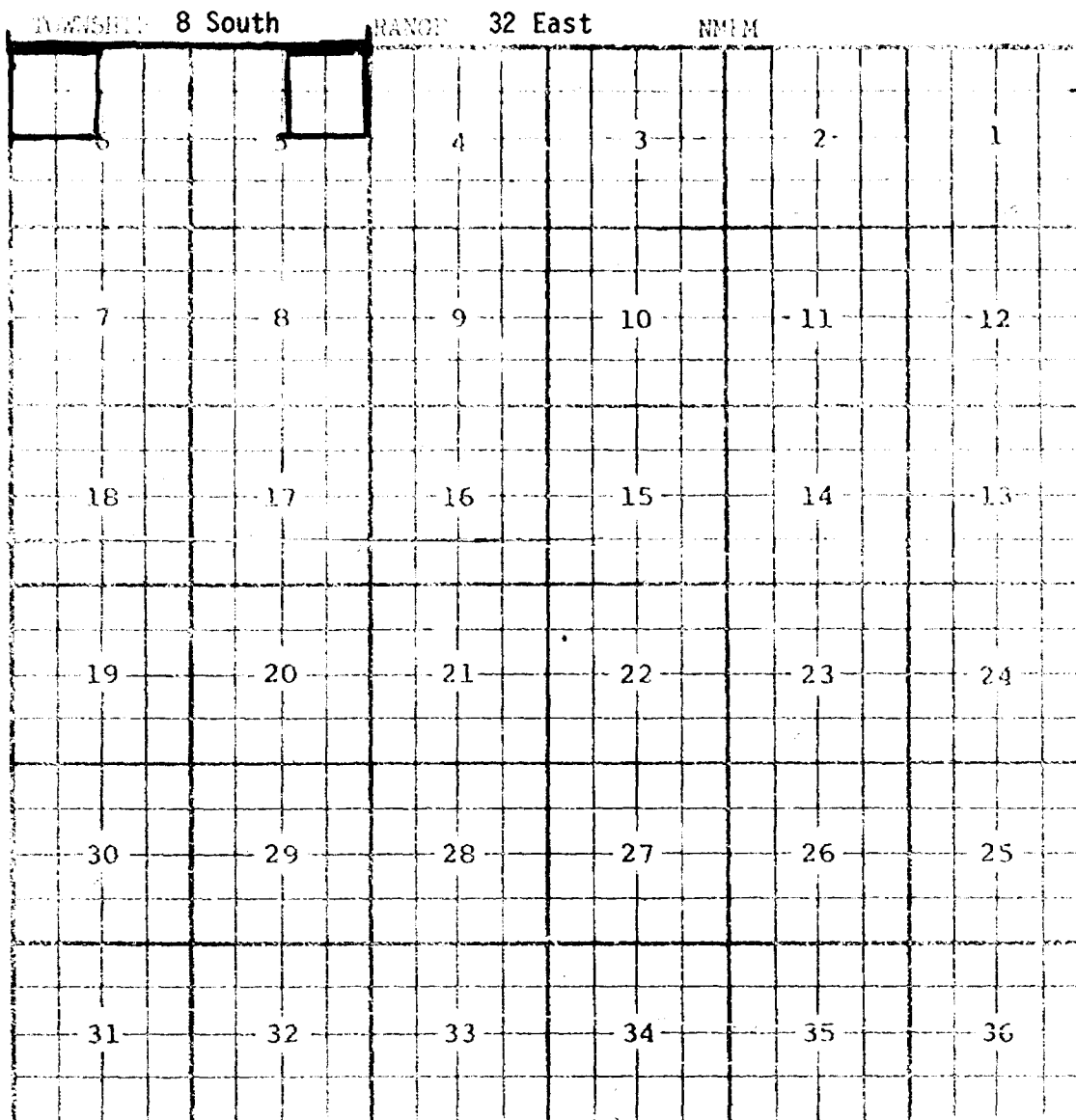
Propose: See page 1 of exhibit for Paragraph (e)

Pool boundary outlined in red.

Proposed pool extension outlined in green. SECTION 18: S/2
SECTION 19: N/2 and SE/4
SECTION 20: All

CASE NO. 7013 (g) EXTENSION OF AN EXISTING OIL POOL

COUNTY CHAVES POOL TOMAHAWK-SAN ANDRES



PURPOSE: Take in productive acreage from the abolished Gallina-San Andres Pool.

Pool boundary outlined in red.

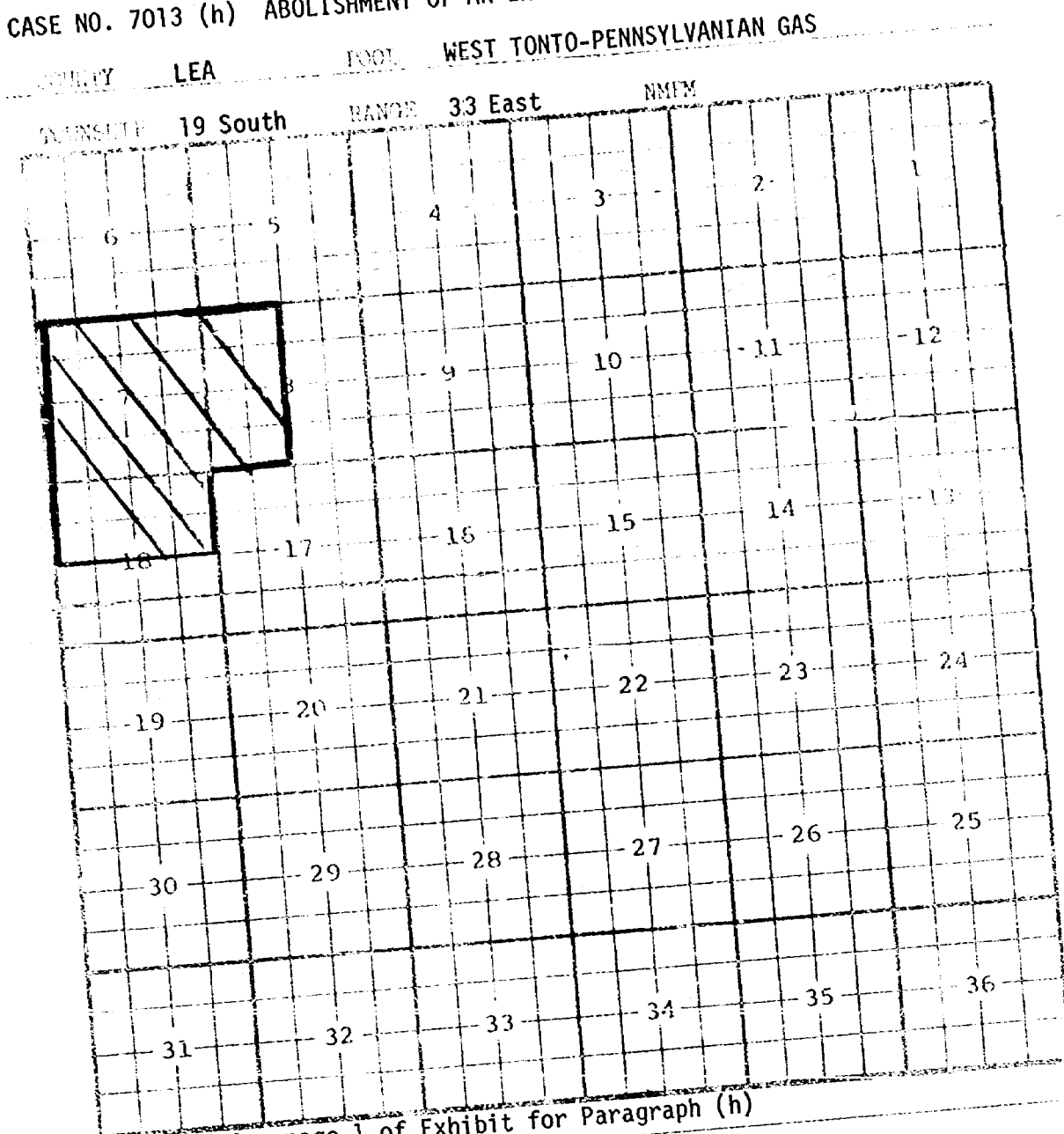
Proposed pool extension outlined in green. SECTION 6: NW/4

COUNTY		LEA	POOL		WEST TONTO-PENNSYLVANIAN GAS											
TOWNSHIP		19 South	RANGE		32 East	NMPM										
		6			5					4					3	
															2	
																1
		7			8					9					10	
															11	
																12
		18			17					16					15	
															14	
																13
		19			20					21					22	
															23	
																24
		30			29					28					27	
															26	
																25
		31			32					33					34	
															35	
																36

PURPOSE: Abolish the West Tonto-Pennsylvanian Gas Pool and add productive acreage to the Buffalo-Pennsylvanian Gas Pool which is contiguous and produces from the same formation.

Proposed pool abolishment outlined in blue. SECTION 12: S/2

CASE NO. 7013 (h) ABOLISHMENT OF AN EXISTING GAS POOL Contd. Page 2 of 2 pages

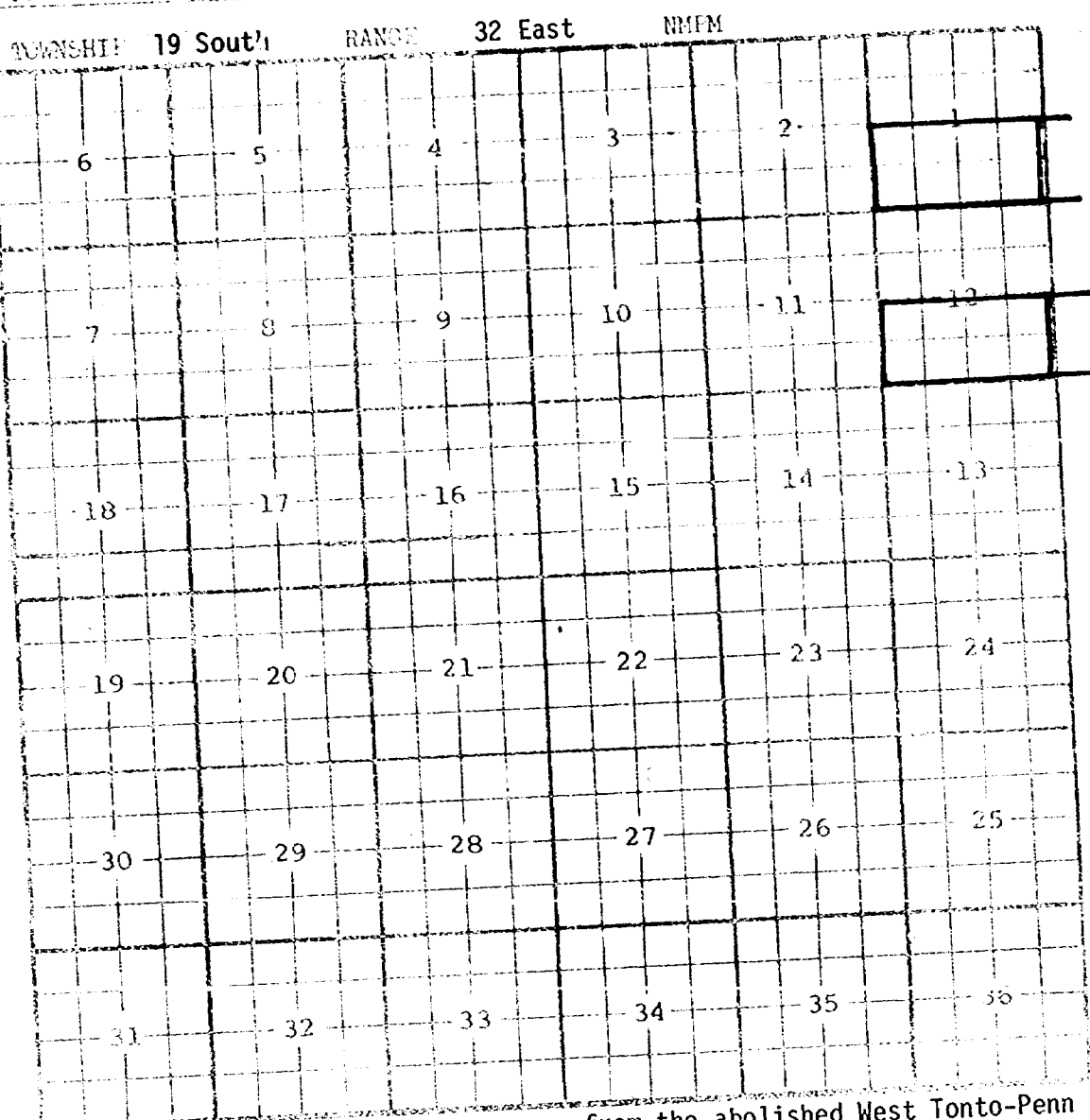


Proposed pool abolishment outlined in blue. SECTION 7: A11

SECTION 8: W/2

SECTION 18: N/2

COUNTY LEA POOL BUFFALO-PENNSYLVANIAN GAS

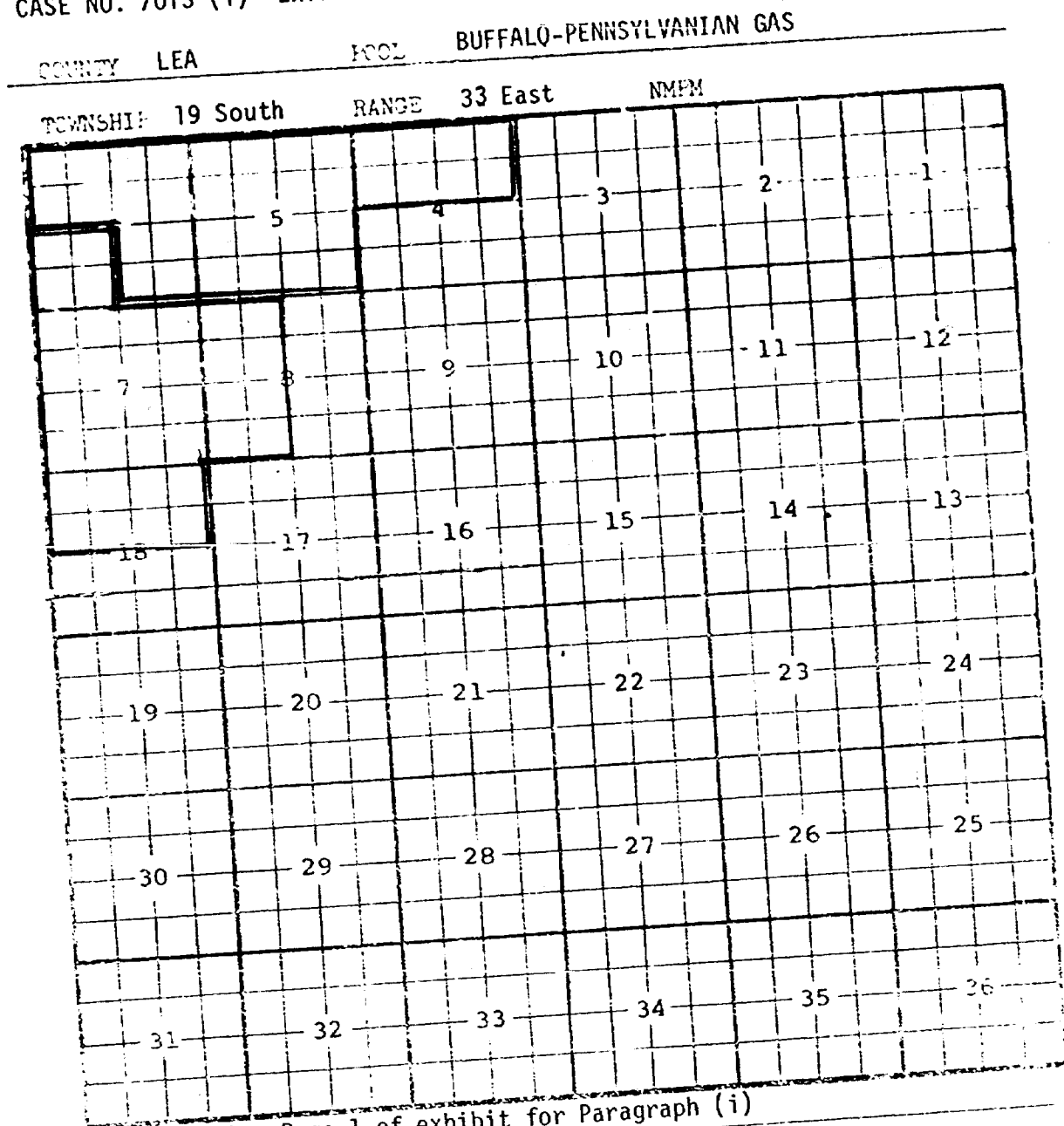


PURPOSE: Take in productive acreage from the abolished West Tonto-Penn Gas Pool and include the Superior Oil Company Bondurant Federal Well #1 in Unit I of Section 1, T19S, R32E, completed May 28, 1980, in the Morrow formation.

Pool boundary outlined in red.

Proposed pool extension outlined in green. SECTION 1: S/2
SECTION 12: S/2

CASE NO. 7013 (i) EXTENSION OF AN EXISTING GAS POOL Contd. Page 2 of 2 pages



Pool boundary outlined in red.

Proposed pool extension outlined in green.

SECTION 6: SW/4

SECTION 7: All

SECTION 8: W/2

SECTION 18: N/2

CASE NO. 7013 (j) CONTRACTION OF THE VERTICAL LIMITS OF AN EXISTING OIL POOL
AND REDESIGNATION OF SAID POOL AS:

COUNTY LEA

POOL SAUNDERS PERMO-UPPER PENNSYLVANIAN

TOWNSHIP 14 & 15 South RANGE 33 East

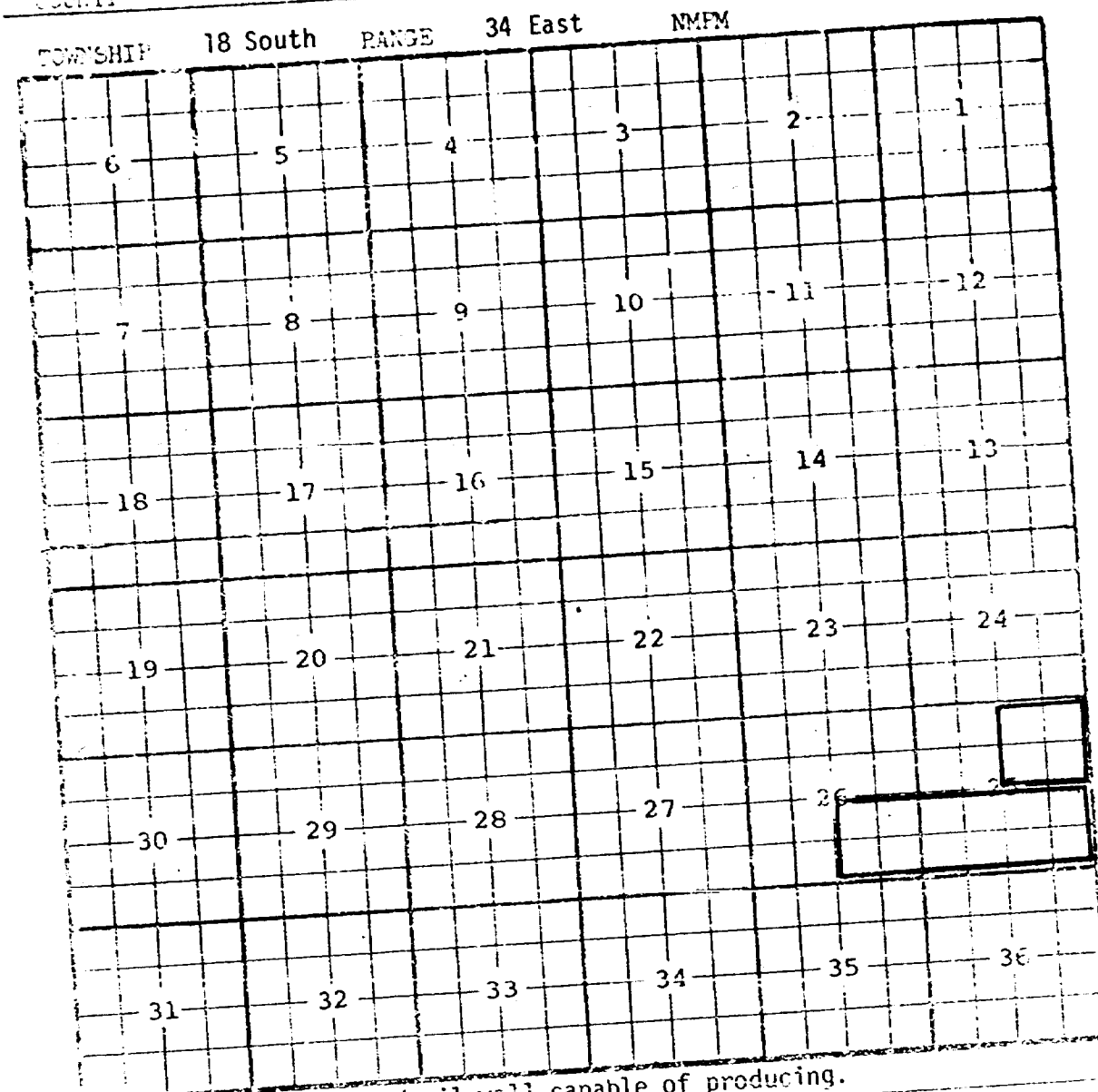
NMFM

6	5	4	3	2	1
7	8	9	10	11	12
18	17	16	15	14	13
19	20	21	22	23	24
30	29	28	27	26	25
31	32	33	34	35	36

PURPOSE: Contract the vertical limits of the Saunders-Permo Pennsylvanian Pool with special vertical limits defined as being from the top of the Wolfcamp formation at 9,195 feet to 10,705 feet into the Pennsylvanian formation, as found on log of Adobe Oil and Gas Corporation Gray 35 Well #1 located in Unit N of Sec. 35, T14S, R33E, and redesignate said pool as: SAUNDERS PERMO-UPPER PENNSYLVANIAN POOL

CASE NO. 7013 (k) EXTENSION OF AN EXISTING OIL POOL

COUNTY LEA POOL AIRSTRIP-UPPER BONE SPRINGS



PURPOSE: One completed oil well capable of producing.

Amoco Production Company State FU Well #4-G in 25-18-34, completed June 15, 1980, in the Upper Bone Springs formation. Top of perms 9252 feet.

Pool boundary outlined in red.

Proposed pool extension outlined in green. SECTION 25: NE/4

CASE NO. 7013 (1) EXTENSION OF AN EXISTING GAS POOL

COUNTY	LEA	POOL	SOUTH BELL LAKE-MORROW GAS		
TOWNSHIP	24 South	RANGE	34 East	NMFM	
6		4	3	2	1
7	8	9	10	11	12
16	17	18	19	20	21
19	20	21	22	23	24
30	29	28	27	26	25
31	32	33	34	35	36

PURPOSE: One completed gas well capable of producing.

The Superior Oil Company Government "L" Com Well #2-K in 18-24-34. Completed March 10, 1980, in the Morrow formation. Top of perfs 14,401 feet.

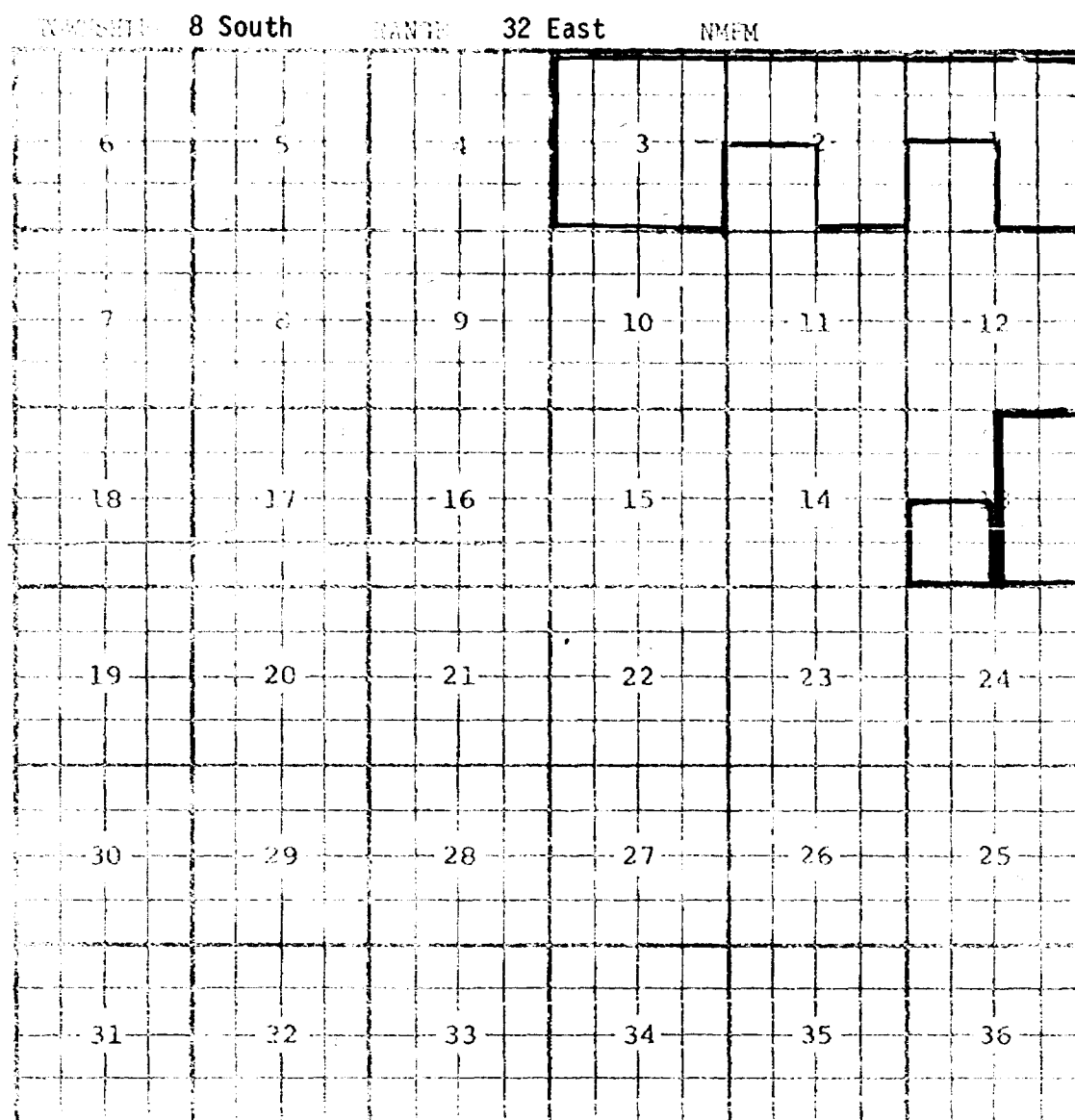
Pool boundary outlined in red.

Proposed pool extension outlined in green. SECTION 18: S/2

CASE NO. 7013 (m) EXTENSION OF AN EXISTING OIL POOL

COUNTY CHAVES

POOL CHAVEROO-SAN ANDRES



PURPOSE: One completed oil well capable of producing.

El Ran, Inc. Phillips Federal #3-N in 13-8-32, completed June 9, 1980, in the San Andres formation. Top of perfs 4276 feet.

Pool boundary outlined in red.

Proposed pool extension outlined in green. SECTION 13: SW/4

COUNTY	LEA	FOOL	CUSTER-DEVONIAN			
TOWNSHIP	24 South	RANGE	36 East	NMFM		
6	5	4	3	2	1	
7	8	9	10	11	12	
18	17	16	15	14	13	
19	20	21	22	23	24	
30	29	28	27	26	25	
31	32	33	34	35	36	

Purpose: See page 2 of exhibit for Paragraph (n)

Pool boundary outlined in red.

Proposed pool extension outlined in green. SECTION 36: S/2

CASE NO. 7013 (n) EXTENSION OF AN EXISTING GAS POOL Page 2 of 2 pages

COUNTY		LEA		POOL		CUSTER-DEVONIAN GAS	
TOWNSHIP		25 South		RANGE		36 East	
						NMM	
6	5	4	3	2			
7	8	9	10	11	12		
18	17	16	15	14	13		
19	20	21	22	23	24		
30	29	28	27	26	25		
31	32	33	34	35	36		

PURPOSE: One completed gas well capable of producing.
 Conoco Inc. Wells B-1 #5 in Unit H, Sec. 1, T25S, R36E, completed June 23,
 1980, in the Devonian formation. Top of perfs 9756 feet.

Pool boundary outlined in red.
 Proposed pool extension outlined in green. SECTION 1: E/2

COUNTY LEA POOL CUSTER-ELLENBURGER GAS

TOWNSHIP 24 South RANGE 36 East NMPM

6	5	4	3	2	1
7	8	9	10	11	12
18	17	16	15	14	13
19	20	21	22	23	24
30	29	28	27	26	25
31	32	33	34	35	36

PURPOSE: See page 2 of exhibit for Paragraph (o)

Pool boundary outlined in red.

Proposed pool extension outlined in green. SECTION 36: S/2

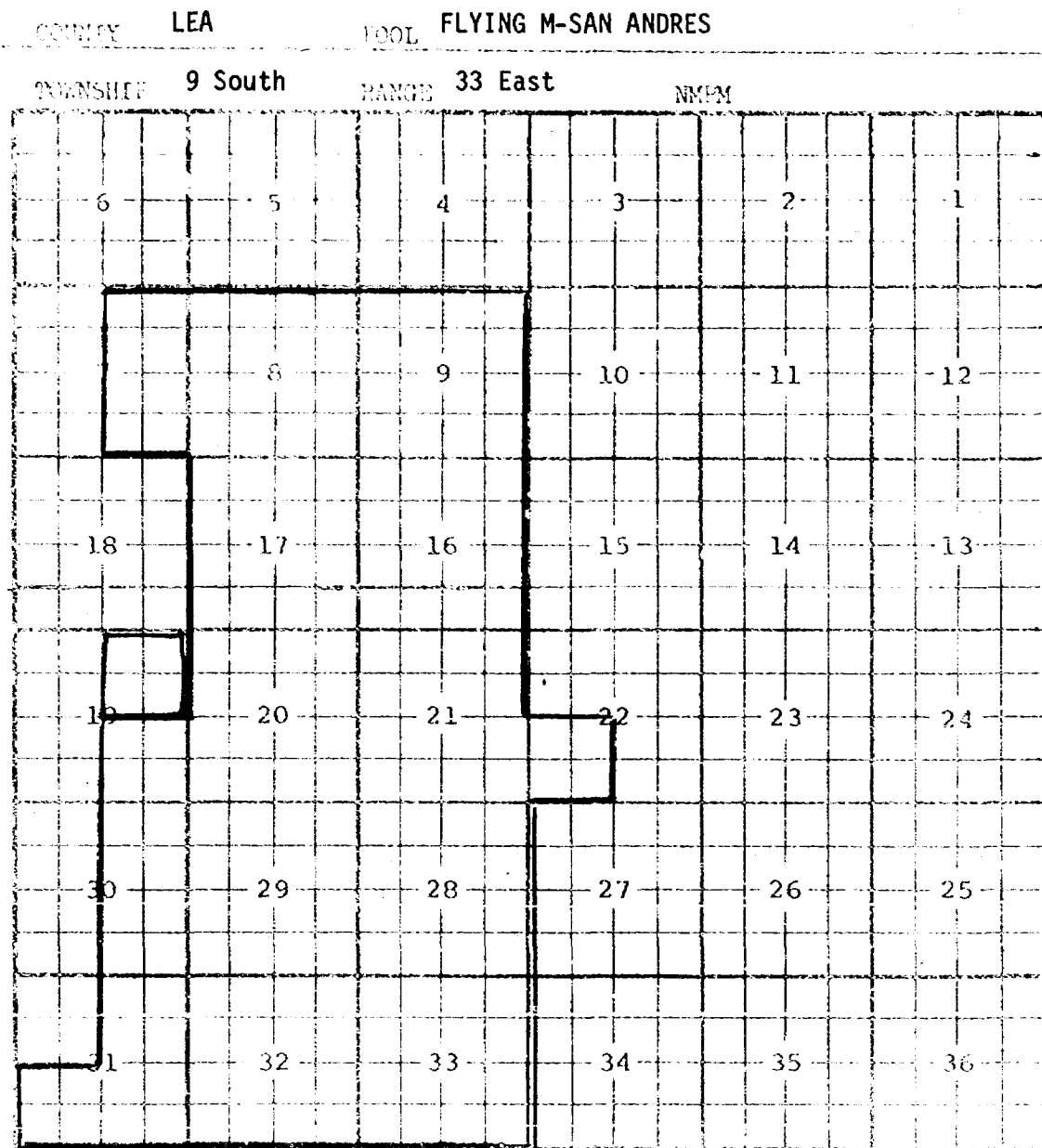
COUNTY LEA POOL CUSTER-ELLENBURGER GAS

TOWNSHIP 25 South						RANGE 36 East						N.M.M.					
6		5		4		3		2									
7		8		9		10		11		12							
18		17		16		15		14		13							
19		20		21		22		23		24							
30		29		28		27		26		25							
31		32		33		34		35		36							

PURPOSE: One completed gas well capable of producing.
 Conoco, Inc. Wells B-1 #5 in Unit H Section 1, T25S, R36E, completed June 23, 1980, in the Ellenburger formation. Top of perfs 12,456 feet.

Pool boundary outlined in red.
 Proposed pool extension outlined in green. SECTION 1: E/2

CASE NO. 7013 (p) EXTENSION OF AN EXISTING OIL POOL



PURPOSE: One completed oil well capable of producing.

Southern Union Exploration Co. Susco State Well #6-H in 19-9-33, completed May 11, 1980, in the San Andres formation. Top of perms 4370 feet.

Pool boundary outlined in red.

Proposed pool extension outlined in green. SECTION 19: NE/4

CASE NO. 7013 (q) EXTENSION OF AN EXISTING OIL POOL

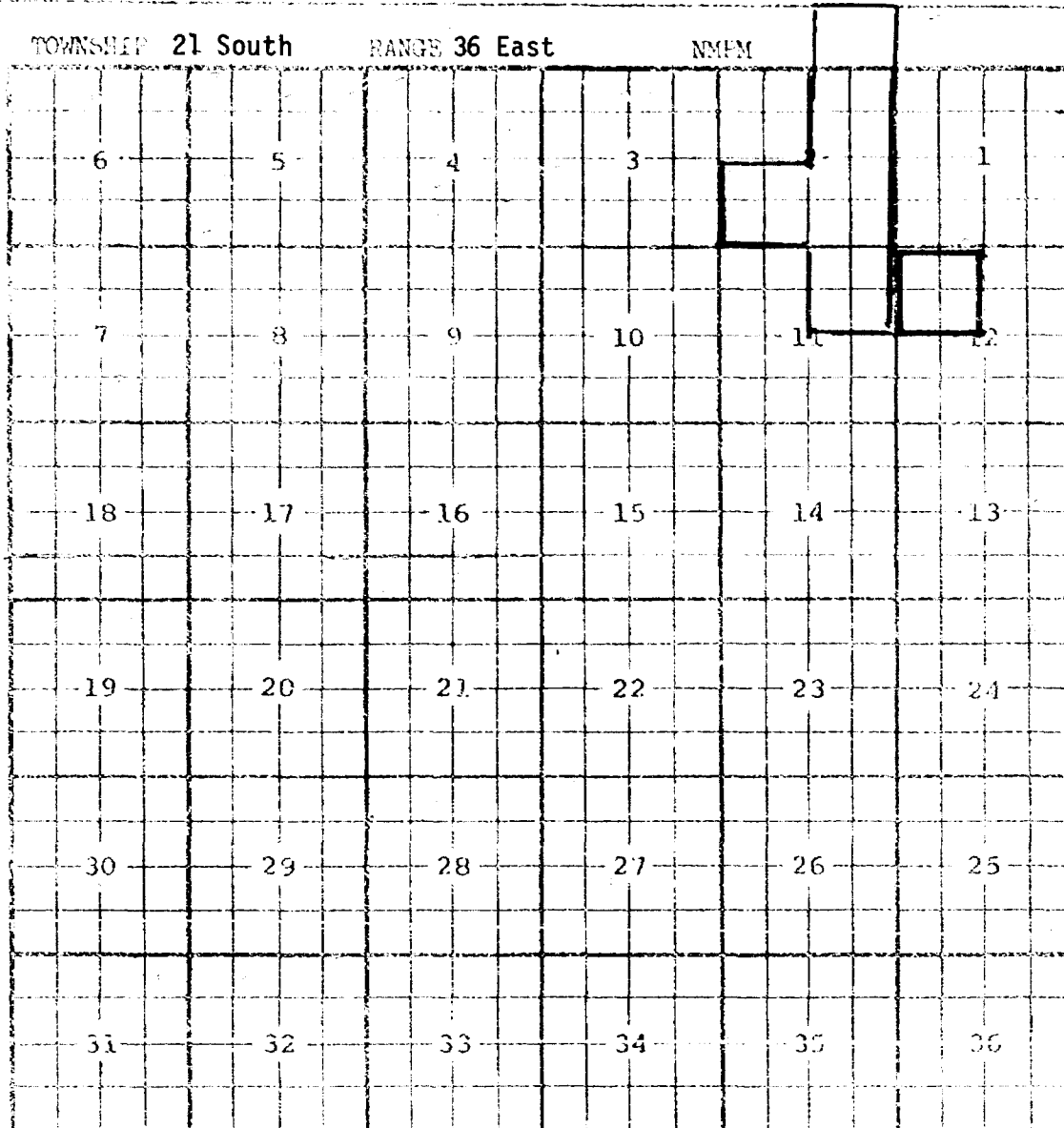
COUNTY LEA

POOL HARDY-BLINEBRY

TOWNSHIP 21 South

RANGE 36 East

NMFM



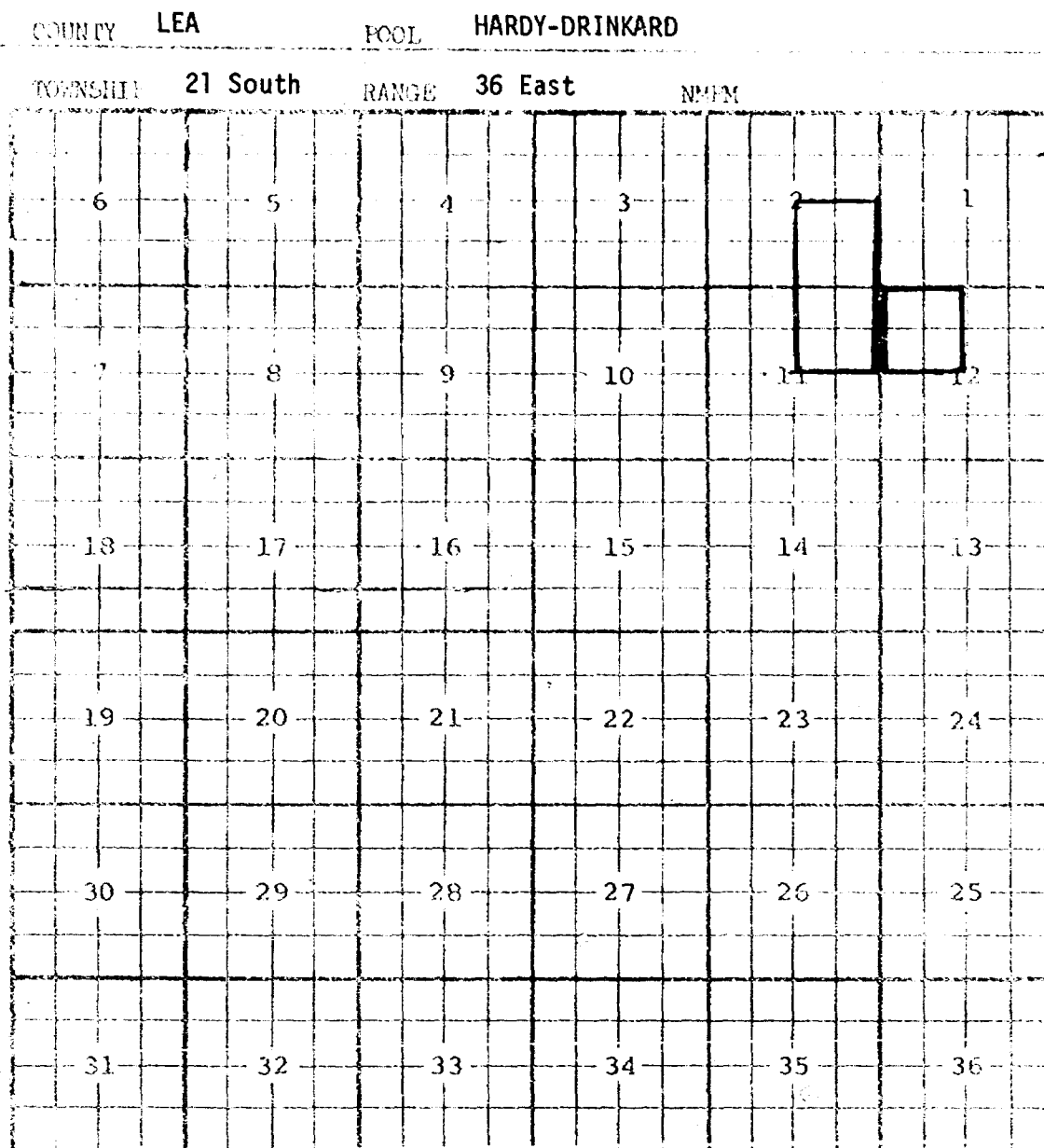
PURPOSE: One completed oil well capable of producing.

Amoco Production Company McQuatters Well #5-D in 12-21-36, completed June 9, 1980, in the Blinebry formation. Top of perfs at 5750 feet.

Pool boundary outlined in red.

Proposed pool extension outlined in green. SECTION 12: NW/4

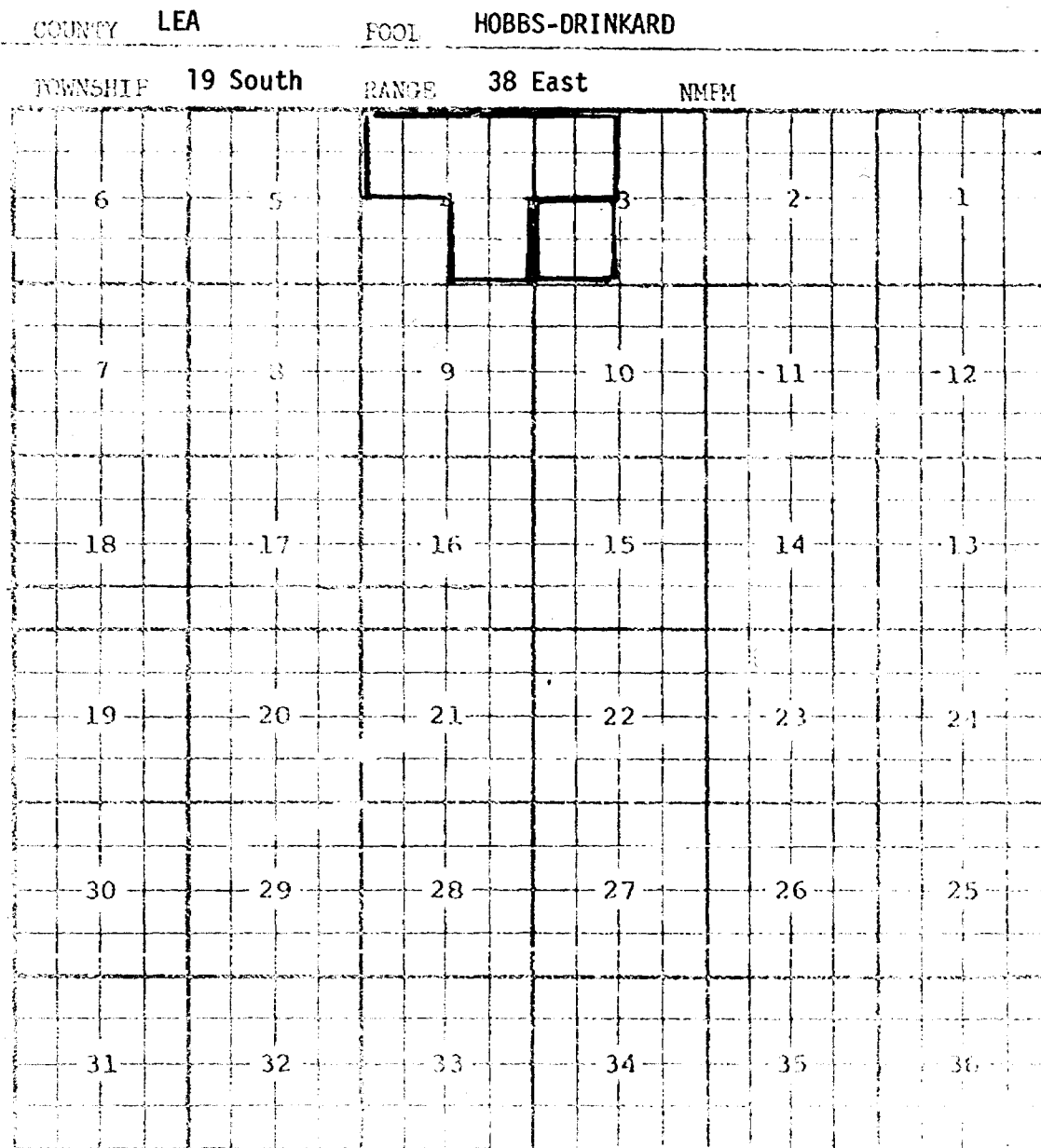
CASE NO. 7013 (r) EXTENSION OF AN EXISTING OIL POOL



PURPOSE: One completed oil well capable of producing.
 Amoco Production Company McQuatters #5-D in 12-21-36, completed June 9,
 1980, in the Drinkard formation. Top of perfs 6502 feet.

Pool boundary outlined in red.
 Proposed pool extension outlined in green. Section 12: NW/4

CASE NO. 7013 (s) EXTENSION OF AN EXISTING OIL POOL



PURPOSE: One completed oil well capable of producing.

Amoco Production Company Capps Well #32-L in 3-19-38, completed June 10, 1980, in the Drinkard formation. Top of perfs 6665 feet.

Pool boundary outlined in red.

Proposed pool extension outlined in green. SECTION 3: SW/4

CASE NO. 7013 (t) EXTENSION OF AN EXISTING OIL POOL

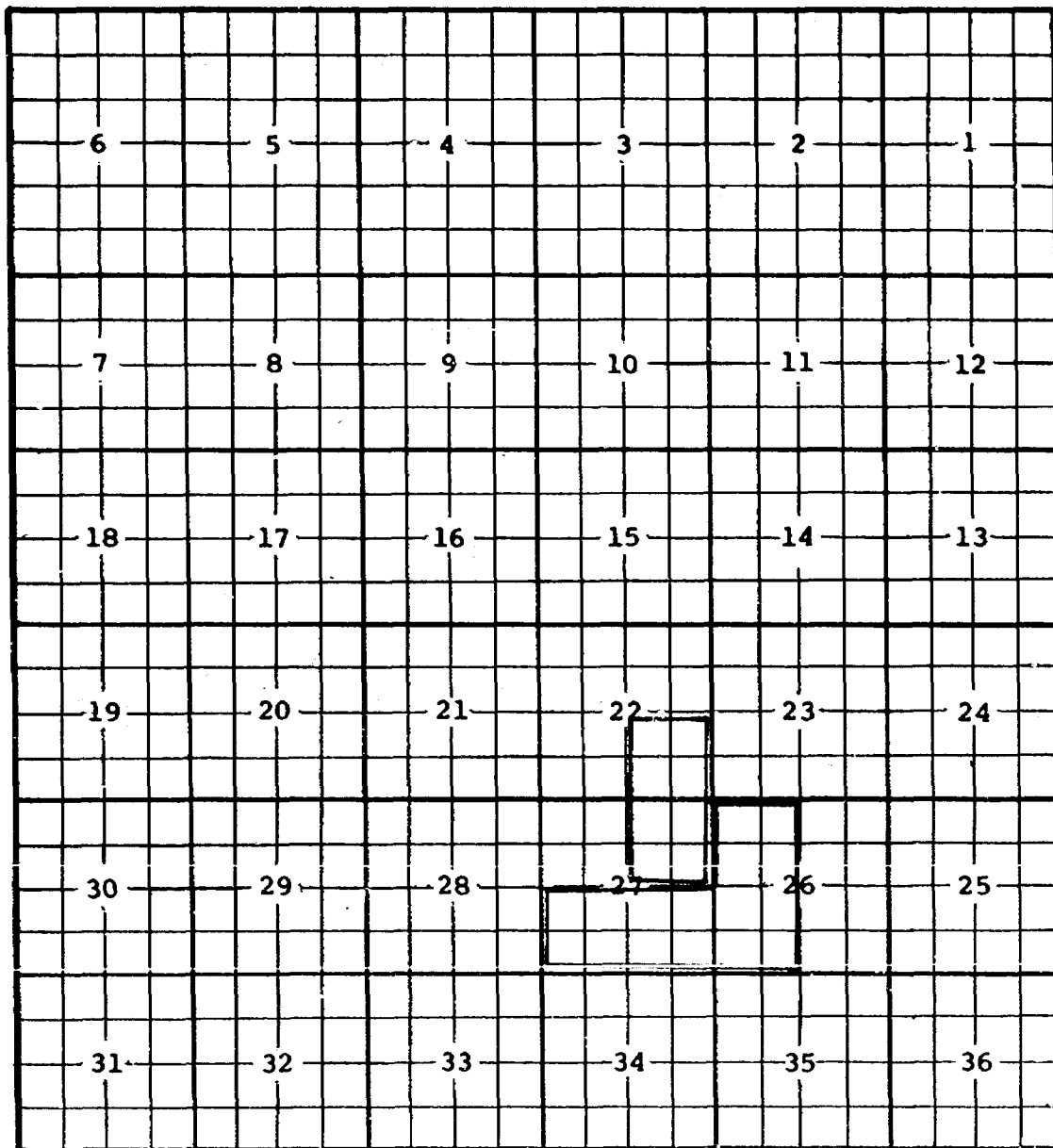
COUNTY LEA

POOL SOUTH KEMNITZ-CISCO

TOWNSHIP 16 South

RANGE 33 East

NMPM



PURPOSE: One completed oil well capable of producing.

Yates Petroleum Corp. Sombrero MS State Well #1-J in 22-16-33, completed June 3, 1980, in the Cisco formation. Top of perfs 11,148 feet.

Pool boundary outlined in red.

Proposed pool extension outlined in green. SECTION 22: SE/4

SECTION 27: NE/4

COUNTY LEA

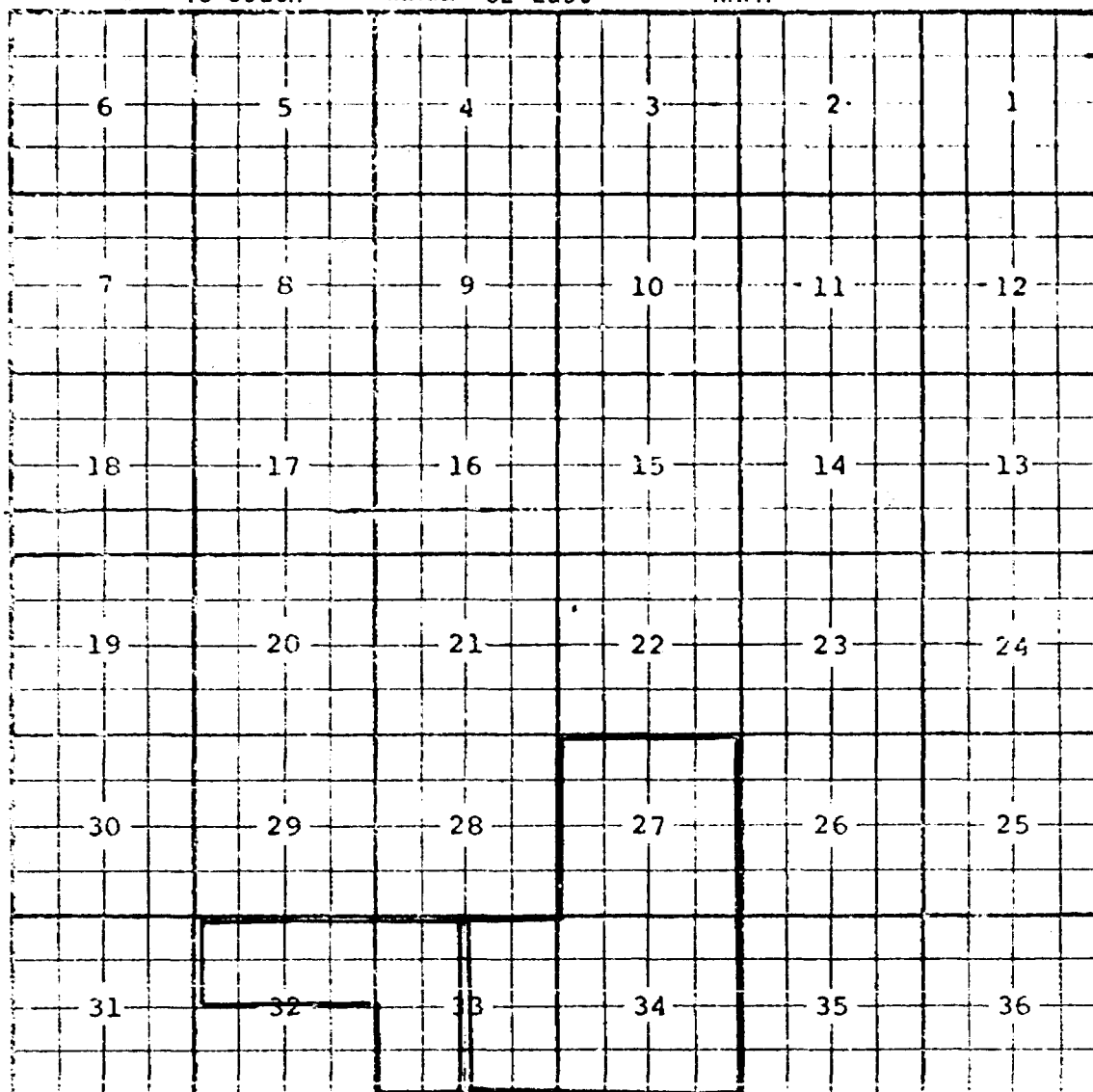
POOL

NORTH LUSK-MORROW GAS

TOWNSHIP 18 South

RANGE 32 East

NMFM



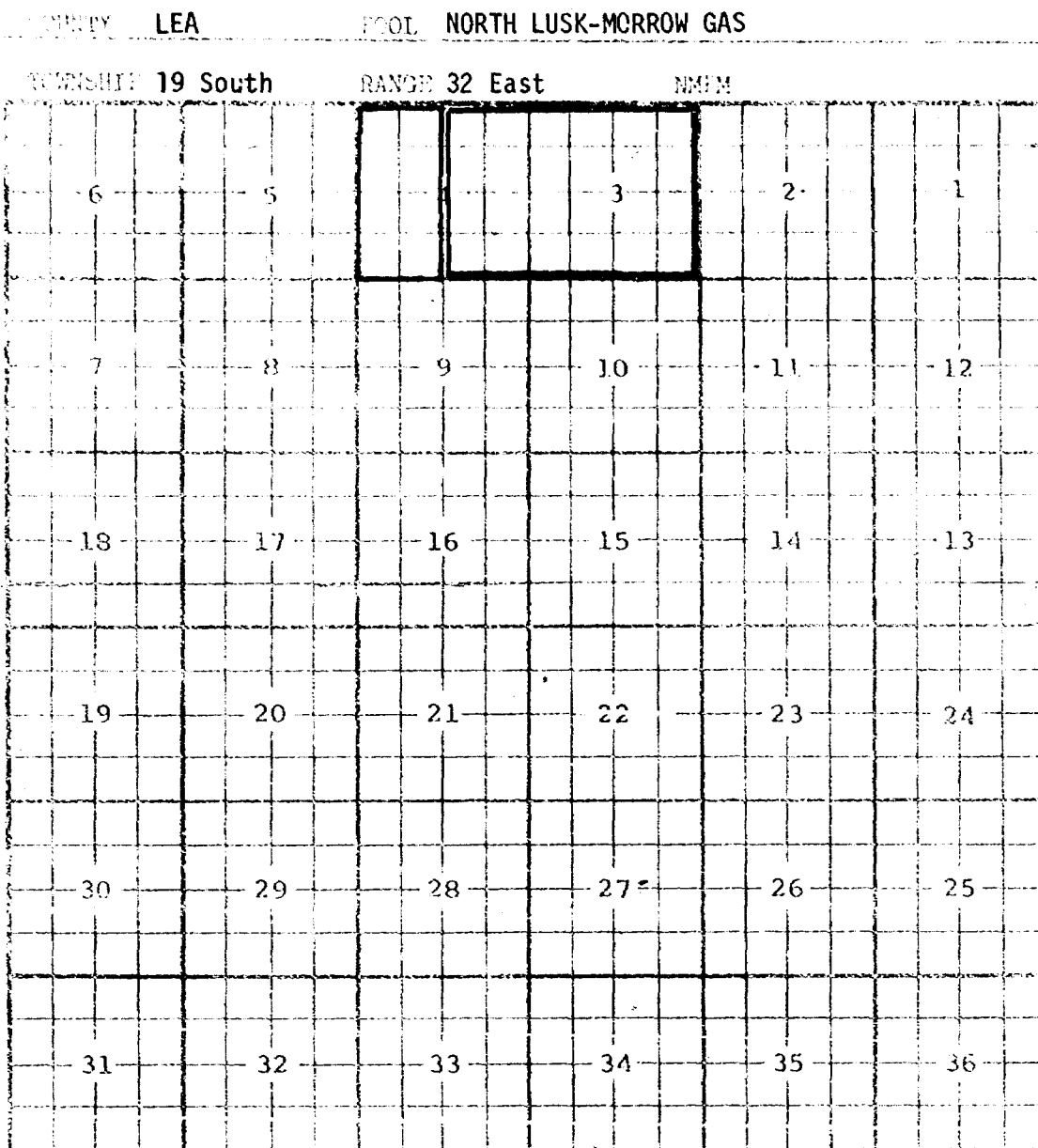
PURPOSE: Two completed gas wells capable of producing.

U.S. Operating, Inc. Max State Well #1-G in 32-18-32, completed June 25, 1980,
in the Morrow formation. Top of perms 12,909 feet.

Pool boundary outlined in red.

Proposed pool extension outlined in green. SECTION 32: N/2

SECTION 33: W/2



Gulf Oil Corp. Federal "4" Com #1-K in 4-19-32, completed May 9, 1980, in the Morrow formation. Top of perfs 12,572 feet.

Pool boundary outlined in red.

Proposed pool extension outlined in green. SECTION 4: W/2

CASE NO. 7013 (v) EXTENSION OF AN EXISTING OIL POOL


COUNTY LEA

POOL QUERECHO PLAINS-YATES

TOWNSHIP 18 South

RANGE 32 East

NMFM



PURPOSE: One completed oil well capable of producing.

Lewis B. Burleson, Inc. Berry Federal Well #1-E in 35-18-32, completed June 25, 1980, in the Yates formation. Top of perfs 3249 feet.

Pool boundary outlined in red.

Proposed pool extension outlined in green. SECTION 35: NW/4

CASE NO. 7013 (w) EXTENSION OF AN EXISTING GAS POOL

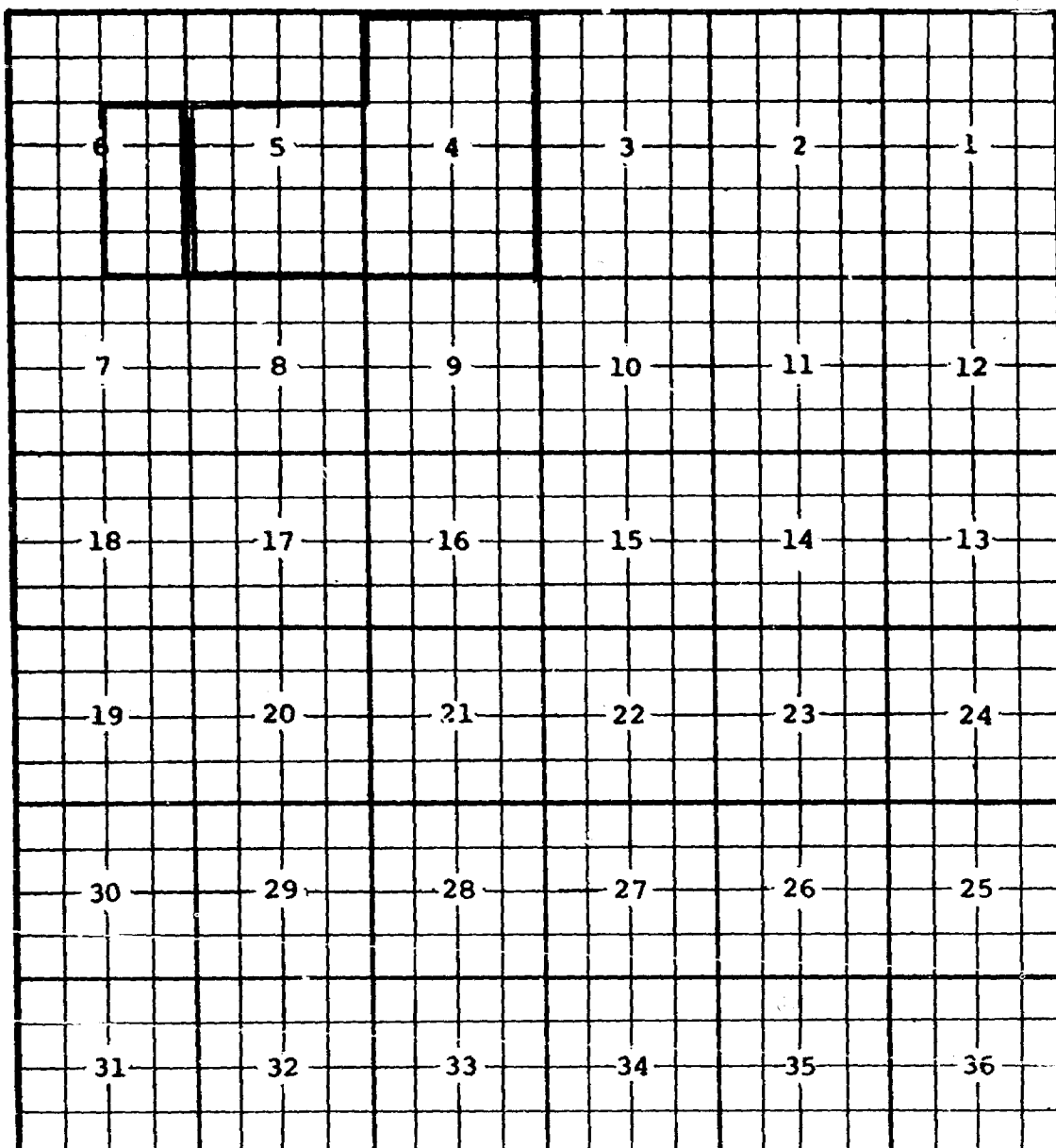
COUNTY LEA

POOL SOUTH SALT LAKE-MORROW GAS

TOWNSHIP 21 South

RANGE 32 East

NMPM



PURPOSE: One completed gas well capable of producing.

Grace Petroleum Company New Mexico G Federal Com Well #1-I in 6-21-32.

Completed May 13, 1980, in the Morrow formation. Top of perfs at 13,836'.

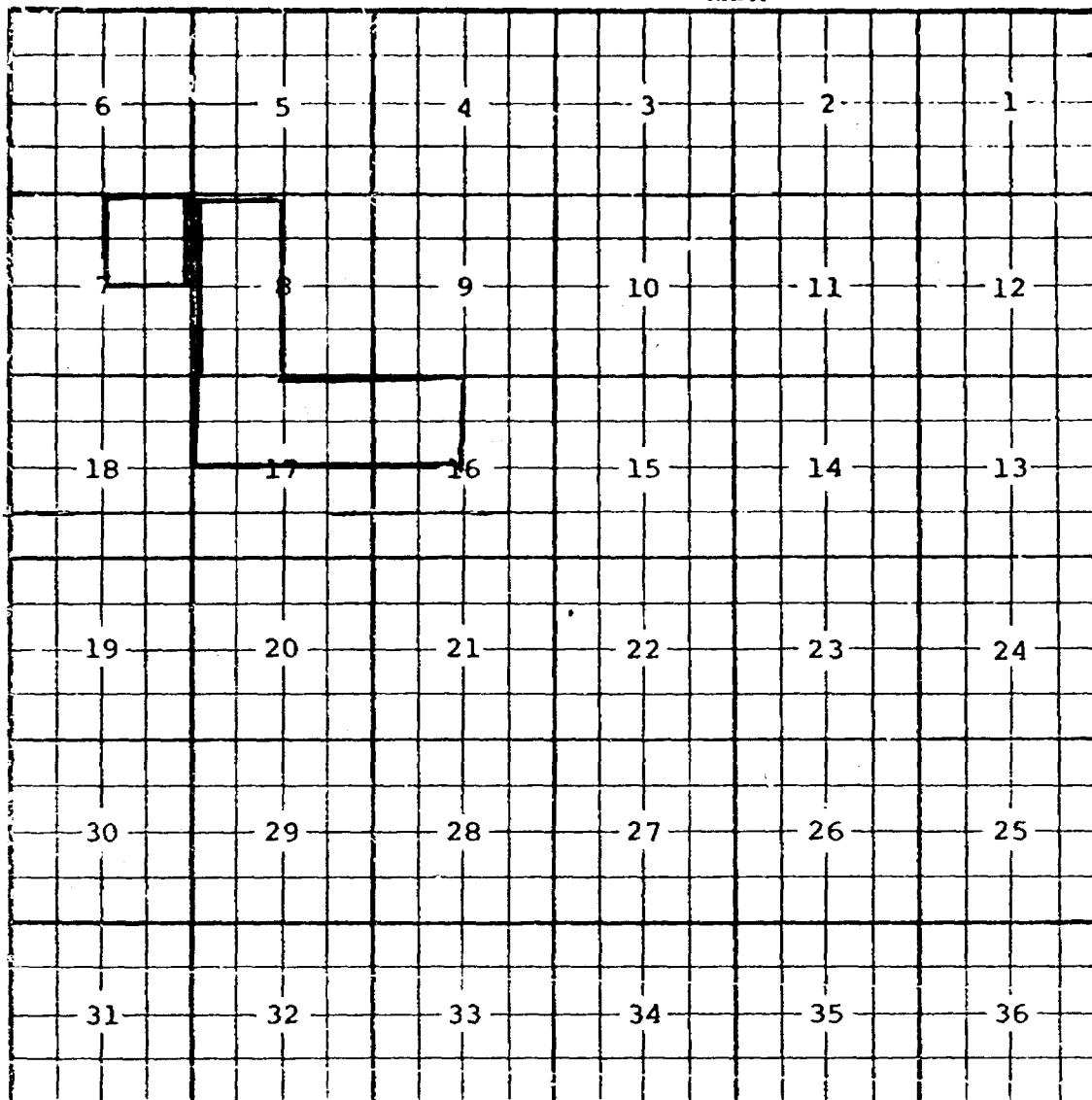
Pool boundary outlined in red.

Proposed pool extension outlined in green. SECTION 6: Lots 9,10,15,16 & SE/4

CASE NO. 7013 (x) EXTENSION OF AN EXISTING OIL POOL

COUNTY ROOSEVELT POOL NORTHWEST TODD-SAN ANDRES

TOWNSHIP 7 South RANGE 35 East NMPM



PURPOSE: One completed oil well capable of producing.

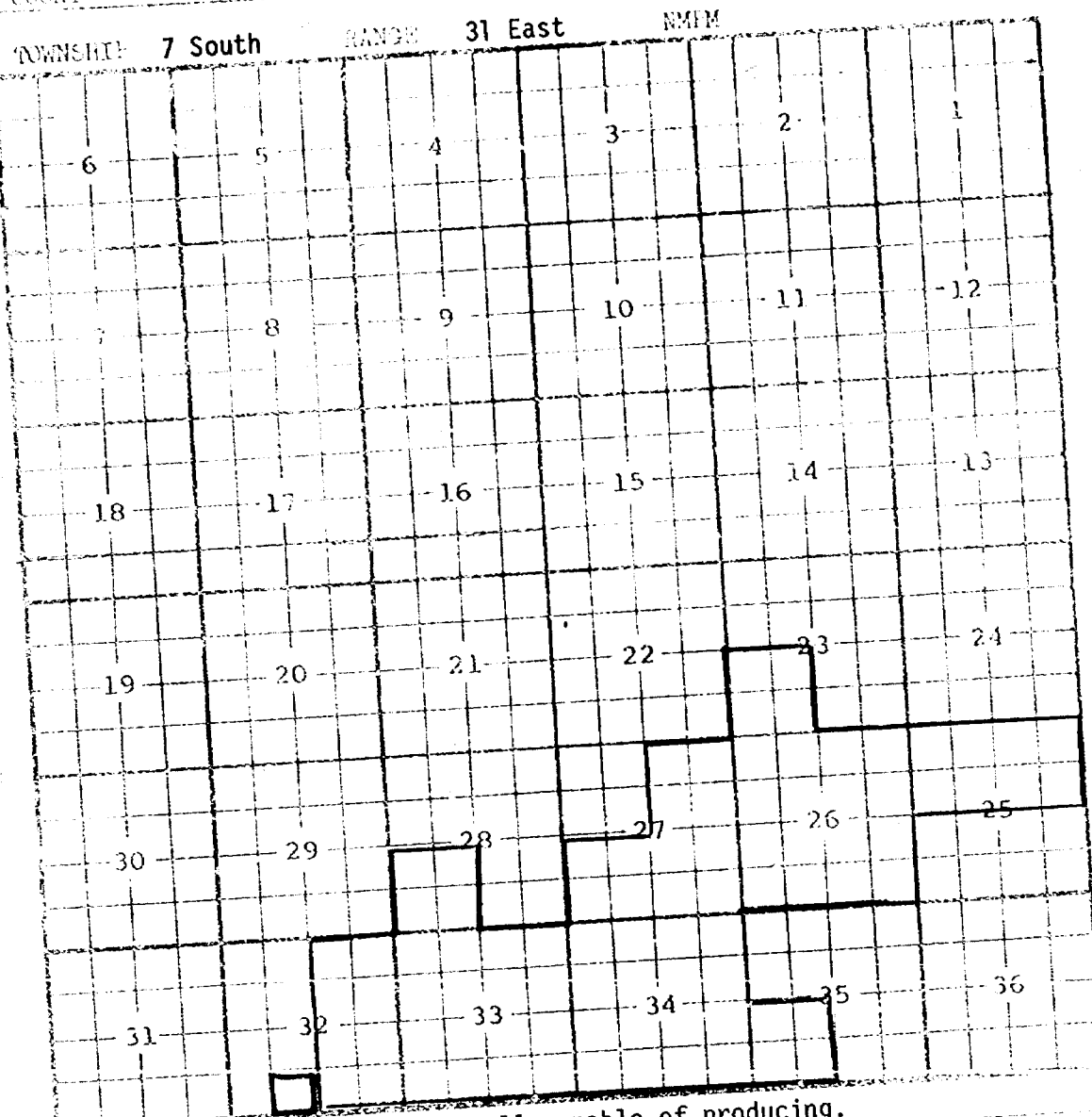
Pennzoil Company Roosevelt 7 State Well #1-G in 7-7-35, completed April 25, 1980, in the San Andres formation. Top of perms 4195 feet.

Pool boundary outlined in red.

Proposed pool extension outlined in green. SECTION 7: NE/4

CASE NO. 7013 (y) EXTENSION OF AN EXISTING OIL POOL

COUNTY CHAVES POOL TOM-TOM SAN ANDRES



Purpose: One completed oil well capable of producing.
 MWJ Producing Corporation State 32 Well #4-N in 32-7-31, completed June 17, 1980, in the San Andres formation. Top of perfs at 3727 feet.

Pool boundary outlined in red.
 Proposed pool extension outlined in green. SECTION 32: SE/4 SW/4

CASE NO. 7013 (z) EXTENSION OF AN EXISTING GAS POOL

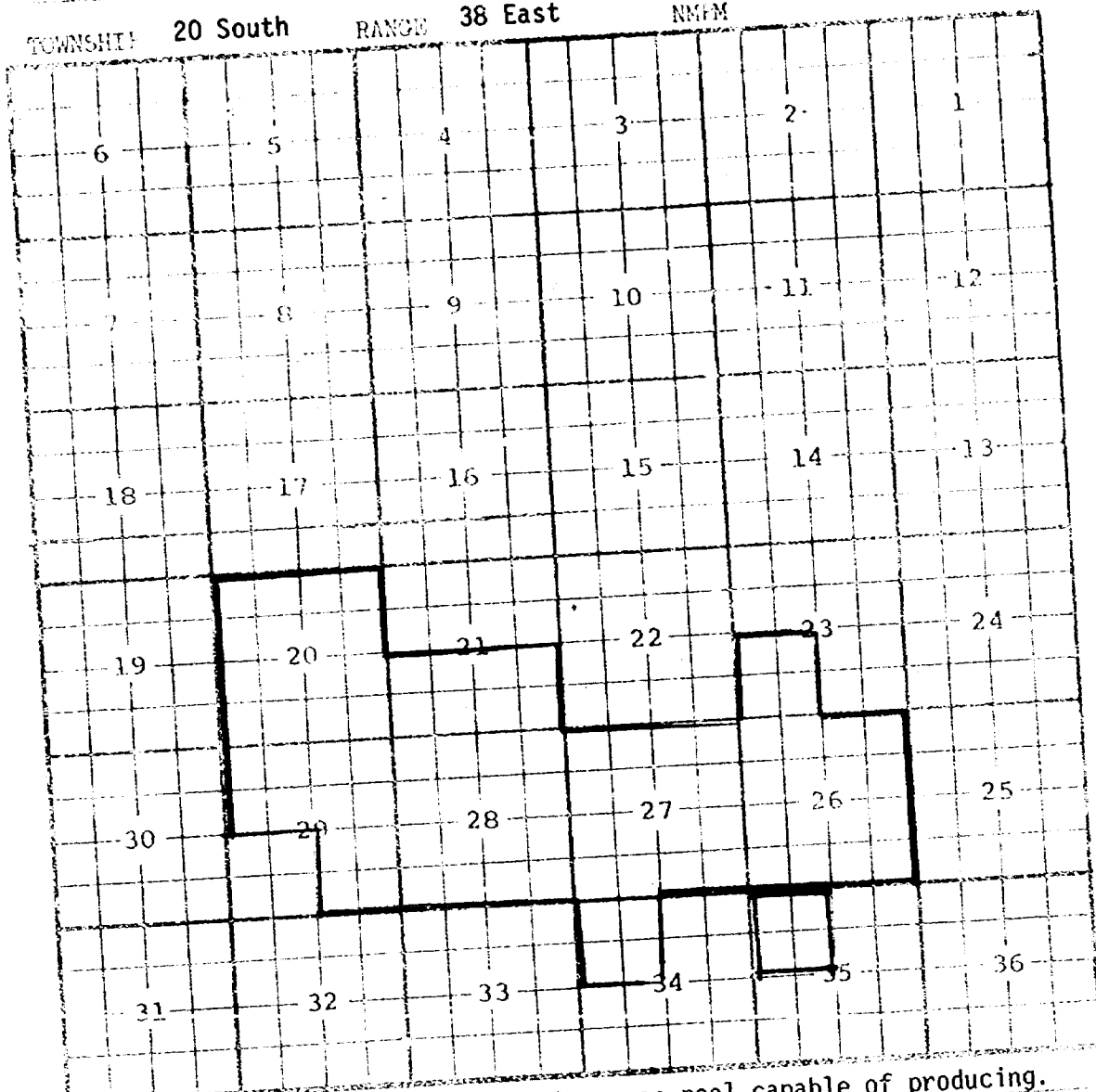
COUNTY LEA

POOL WARREN-TUBB GAS POOL

TOWNSHIP 20 South

RANGE 38 East

NMFM



PURPOSE: One completed oil well in a gas pool capable of producing.
Conoco Inc. Warren Unit Tubb Well #79-D in 35-20-38, completed May 18, 1980,
in the Tubb formation. Top of perms 6627 feet.

Pool boundary outlined in red.

Proposed pool extension outlined in green. SECTION 35: NW/4

STATE OF NEW MEXICO
ENERGY AND MINERALS DEPARTMENT
OIL CONSERVATION DIVISION

IN THE MATTER OF THE HEARING
CALLED BY THE OIL CONSERVATION
DIVISION FOR THE PURPOSE OF
CONSIDERING:

CASE NO. 7013
ORDER NO. _____

THE APPLICATION OF THE OIL CONSERVATION
DIVISION UPON ITS OWN MOTION FOR AN ORDER
CREATING, ABOLISHING, CONTRACTING VERTICAL
LIMITS, AND EXTENDING HORIZONTAL LIMITS
OF CERTAIN POOLS IN CHAVES, LEA, AND ROOSE-
VELT COUNTIES, NEW MEXICO.

ORDER OF THE DIVISION

BY THE DIVISION:

This cause came on for hearing at 9:00 a.m. on August 20, 1980, at Santa Fe, New Mexico, before Examiner Richard L. Stamets.

NOW, on this _____ day of August, 1980, the Division Director, having considered the testimony, the record, and the recommendations of the Examiner, and being fully advised in the premises,

FINDS:

(1) That due public notice having been given as required by law, the Division has jurisdiction of this cause and the subject matter thereof.

(2) That there is need for the creation of a new pool in Lea County, New Mexico, for the production of gas from the Yates formation, said pool to bear the designation of Byers-Yates Gas Pool. Said Byers-Yates Gas Pool was discovered by the Exxon Corporation Bowers A Federal Well No. 37 located in Unit P of Section 30, Township 18 South, Range 38 East, NMPM. It was completed in the Yates formation on November 30, 1979. The top of the perforations is at 2637 feet.

(3) That there is need for the creation of a new pool in Lea County, New Mexico, for the production of gas from the Atoka formation, said pool to bear the designation of West Jal-Atoka Gas Pool. Said West Jal-Atoka Gas Pool was discovered by the Getty Oil Company West Jal B Deep Well No. 1 located in Unit H of Section 17, Township 25 South, Range 36 East, NMPM. It was completed in the Atoka formation on June 6, 1980. The top of the perforations is at 12,682 feet.

(4) That there is need for the creation of a new pool in Lea County, New Mexico, for the production of gas from the Morrow formation, with special vertical limits defined as being from the top of the Morrow formation at 12,150 feet to the top of the Mississippian at 12,445 feet, as found on the log of the discovery well, the Adobe Oil and Gas Corporation Gray 35 Well No. 1 located in Unit N of Section 35, Township 14 South, Range 33 East, NMPM. It was completed in the Morrow formation on May 6, 1980. The top of the perforations is at 12,382 feet.

(5) That there is need for the abolishment of the North Baum-Upper Pennsylvanian Pool in Lea County, New Mexico, since this pool is contiguous with the Baum-Upper Pennsylvanian Pool producing from the same formation. Productive acreage from the North Baum-Upper Pennsylvanian Pool will be included in the Baum-Upper Pennsylvanian Pool.

(6) That there is need for the abolishment of the Gallina-San Andres Pool in Chaves County, New Mexico, since this pool is contiguous with the Tomahawk-San Andres Pool which produces from the same formation. Productive acreage from the Gallina-San Andres Pool will be included in the Tomahawk-San Andres Pool.

(7) That there is need for the abolishment of the West Tonto-Pennsylvanian Gas Pool in Lea County, New Mexico, since this pool is contiguous with the Buffalo-Pennsylvanian Gas Pool which produces from the same formation. Productive acreage from the West Tonto-Pennsylvanian Gas Pool will be included in the Buffalo-Pennsylvanian Pool.

CASE NO. 7013
ORDER NO. _____

(8) That there is need for the contraction of the vertical limits of the Saunders-Permo Pennsylvanian Pool with the special vertical limits defined as being from the top of the Wolfcamp formation at 9,195 feet to 10,705 feet into the Pennsylvanian formation, as found on log of Adobe Oil and Gas Corporation Gray 35 Well No. 1 located in Unit N of Section 35, Township 14 South, Range 33 East, NMPM, and the redesignation of said Saunders-Permo Pennsylvanian Pool to Saunders-Permo Upper Pennsylvanian Pool.

(9) That there is need for certain extensions to the Chaveroo-San Andres Pool, the Tomahawk-San Andres Pool, and the Tom-Tom-San Andres Pool, all in Chaves County, New Mexico, and the Airstrip-Upper Bone Springs Pool, the Baum-Upper Pennsylvanian Pool, the South Bell Lake-Morrow Gas Pool, the Buffalo-Pennsylvanian Gas Pool, the Custer-Devonian Gas Pool, the Custer-Ellenburger Gas Pool, the Flying "M" San Andres Pool, the Hardy-Blinebry Pool, the Hardy-Drinkard Pool, the Hobbs-Drinkard Pool, the South Kemnitz-Cisco Pool, the Lusk-Morrow Gas Pool, the Querecho Plains-Yates Pool, the South Salt Lake-Morrow Gas Pool, and the Warren-Tubb Gas Pool, all in Lea County, New Mexico, and the Northwest Todd-San Andres Pool in Roosevelt County, New Mexico.

IT IS THEREFORE ORDERED:

(a) That a new pool in Lea County, New Mexico, classified as a gas pool for Yates production is hereby created and designated as the Byers-Yates Gas Pool, consisting of the following described area:

TOWNSHIP 18 SOUTH, RANGE 38 EAST, NMPM

Section 30: SE/4

(b) That a new pool in Lea County, New Mexico, classified as a gas pool for Atoka production is hereby created and designated as the West Jal-Atoka Gas Pool, consisting of the following described area:

TOWNSHIP 25 SOUTH, RANGE 36 EAST, NMPM

Section 17: E/2

(c) That a new pool in Lea County, New Mexico, classified as a gas pool for Morrow production is hereby created and designated as the Saunders-Morrow Gas Pool with special vertical limits defined as being from the top of the Morrow formation at 12,150 feet to the top of the Mississippian at 12,445 feet, consisting of the following described area:

TOWNSHIP 14 SOUTH, RANGE 33 EAST, NMPM

Section 35: All

(d) That the North Baum-Upper Pennsylvanian Pool in Lea County, New Mexico, consisting of the following described area:

TOWNSHIP 13 SOUTH, RANGE 32 EAST, NMPM

Section 13: SE/4

Section 23: SE/4

Section 24: S/2 and NE/4

Section 25: N/2 and SE/4

Section 26: N/2

TOWNSHIP 13 SOUTH, RANGE 33 EAST, NMPM

Section 18: S/2

Section 19: N/2 and SE/4

Section 20: All

is hereby abolished.

(e) That the Baum-Upper Pennsylvanian Pool in Lea County, New Mexico, as heretofore classified, defined, and described, is hereby extended to include therein:

TOWNSHIP 13 SOUTH, RANGE 32 EAST, NMPM

Section 12: SE/4

Addition -----

Section 13: E/2

Section 23: SE/4

Section 24: S/2 and NE/4

Section 25: All

Section 26: N/2

TOWNSHIP 13 SOUTH, RANGE 33 EAST, NMPM

Section 18: S/2

Section 19: N/2 and SE/4

Section 20: All

CASE NO. 7013
ORDER NO. _____

(f) That the Gallina-San Andres Pool in Chaves County, New Mexico, consisting of the following described area:

TOWNSHIP 8 SOUTH, RANGE 32 EAST, NMPM
Section 6: NW/4

is hereby abolished.

(g) That the Tomanawk-San Andres Pool in Chaves County, New Mexico, as heretofore classified, defined, and described, is hereby extended to include therein:

TOWNSHIP 8 SOUTH, RANGE 32 EAST, NMPM
Section 6: NW/4

(h) That the West Tonto-Pennsylvanian Gas Pool in Lea County, New Mexico, consisting of the following described area:

TOWNSHIP 19 SOUTH, RANGE 32 EAST, NMPM
Section 12: S/2

TOWNSHIP 19 SOUTH, RANGE 33 EAST, NMPM
Section 7: A11
Section 8: W/2
Section 18: N/2

is hereby abolished.

(i) That the Buffalo-Pennsylvanian Gas Pool in Lea County, New Mexico, as heretofore classified, defined, and described, is hereby extended to include therein:

TOWNSHIP 19 SOUTH, RANGE 32 EAST, NMPM
Section 1: S/2
Section 12: S/2

TOWNSHIP 19 SOUTH, RANGE 33 EAST, NMPM
Section 6: SW/4
Section 7: A11
Section 8: W/2
Section 18: N/2

(j) That the vertical limits of the Saunders-Permo Pennsylvanian Pool in Lea County, New Mexico, are hereby contracted to the interval from the top of the Wolfcamp formation at 9,195 feet to 10,705 feet into the Pennsylvanian formation, and said pool redesignated to Saunders Permo-Upper Pennsylvanian Pool.

(k) That the Airstrip-Upper Bone Springs Pool in Lea County, New Mexico, as heretofore classified, defined, and described, is hereby extended to include therein:

TOWNSHIP 18 SOUTH, RANGE 34 EAST, NMPM
Section 25: NE/4

(l) That the South Bell Lake-Morrow Gas Pool in Lea County, New Mexico, as heretofore classified, defined, and described, is hereby extended to include therein:

TOWNSHIP 24 SOUTH, RANGE 34 EAST, NMPM
Section 18: S/2

(m) That the Chaveroo-San Andres Pool in Chaves County, New Mexico, as heretofore classified, defined, and described, is hereby extended to include therein:

TOWNSHIP 8 SOUTH, RANGE 32 EAST, NMPM
Section 13: SW/4

(n) That the Custer-Devonian Gas Pool in Lea County, New Mexico, as heretofore classified, defined, and described, is hereby extended to include therein:

TOWNSHIP 24 SOUTH, RANGE 36 EAST, NMPM
Section 36: S/2

TOWNSHIP 25 SOUTH, RANGE 36 EAST, NMPM
Section 1: E/2

(o) That the Custer-Ellenburger Gas Pool in Lea County, New Mexico, as heretofore classified, defined, and described, is hereby extended to include therein:

TOWNSHIP 24 SOUTH, RANGE 36 EAST, NMPM
Section 36: S/2

TOWNSHIP 25 SOUTH, RANGE 36 EAST, NMPM
Section 1: E/2

(p) That the Flying "M"-San Andres Pool in Lea County, New Mexico, as heretofore classified, defined, and described, is hereby extended to include therein:

TOWNSHIP 9 SOUTH, RANGE 33 EAST, NMPM
Section 19: NE/4

(q) That the Hardy-Blinebry Pool in Lea County, New Mexico, as heretofore classified, defined, and described, is hereby extended to include therein:

TOWNSHIP 21 SOUTH, RANGE 36 EAST, NMPM
Section 12: NW/4

(r) That the Hardy-Drinkard Pool in Lea County, New Mexico, as heretofore classified, defined, and described, is hereby extended to include therein:

TOWNSHIP 21 SOUTH, RANGE 36 EAST, NMPM
Section 12: NW/4

(s) That the Hobbs-Drinkard Pool in Lea County, New Mexico, as heretofore classified, defined, and described, is hereby extended to include therein:

TOWNSHIP 19 SOUTH, RANGE 38 EAST, NMPM
Section 3: SW/4

(t) That the South Kemnitz-Cisco Pool in Lea County, New Mexico, as heretofore classified, defined, and described, is hereby extended to include therein:

TOWNSHIP 16 SOUTH, RANGE 33 EAST, NMPM
Section 22: SE/4
Section 27: NE/4

(u) That the North Lusk-Morrow Gas Pool in Lea County, New Mexico, as heretofore classified, defined, and described, is hereby extended to include therein:

TOWNSHIP 18 SOUTH, RANGE 32 EAST, NMPM
Section 32: N/2
Section 33: W/2

TOWNSHIP 19 SOUTH, RANGE 32 EAST
Section 4: W/2

(v) That the Querecho Plains-Yates Pool in Lea County, New Mexico, as heretofore classified, defined, and described, is hereby extended to include therein:

TOWNSHIP 18 SOUTH, RANGE 32 EAST, NMPM
Section 35: NW/4

(w) That the South Salt Lake-Morrow Gas Pool in Lea County, New Mexico, as heretofore classified, defined, and described, is hereby extended to include therein:

TOWNSHIP 21 SOUTH, RANGE 32 EAST, NMPM
Section 6: Lots 9, 10, 15, 16, and
SE/4

(x) That the Northwest Todd-San Andres Pool in Roosevelt County, New Mexico, as heretofore classified, defined, and described, is hereby extended to include therein:

TOWNSHIP 7 SOUTH, RANGE 35 EAST, NMPM
Section 7: NE/4

CASE NO. 7013
ORDER NO. _____

(y) That the Tom-Tom San Andres Pool in Chaves County, New Mexico, as heretofore classified, defined, and described, is hereby extended to include therein:

TOWNSHIP 7 SOUTH, RANGE 31 EAST, NMPM
Section 32: SE/4 SW/4

(z) That the Warren-Tubb Gas Pool in Lea County, New Mexico, as heretofore classified, defined, and described, is hereby extended to include therein:

TOWNSHIP 20 SOUTH, RANGE 38 EAST, NMPM
Section 35: NW/4

IT IS FURTHER ORDERED:

(1) That pursuant to Section 70-2-18, NMSA 1978, contained in Chapter 271, Laws of 1969, any well which, by virtue of any of the above pool extensions, is subject to pool rules providing for spacing or proration units larger than the one which is presently dedicated thereto, shall have 60 days from the effective date of this order in which to file new Forms C-102 dedicating a standard unit for the pool to said well, or to obtain a non-standard unit approved by the Division. Pending such compliance, the well shall receive a maximum allowable in the same proportion to a standard allowable for the pool that the acreage dedicated to the well bears to a standard unit for the pool. Failure to file Form C-102 dedicating a standard unit to the well or to obtain a non-standard unit approved by the Division within said 60-day period shall subject the well to cancellation of allowable.

(2) That the effective date of this order and all creations, abolishments, contractions, and extensions included herein shall be September 1, 1980.

DONE at Santa Fe, New Mexico, on the day and year hereinabove designated.

STATE OF NEW MEXICO
OIL CONSERVATION DIVISION

JOE D. RAMEY
Director

S E A L

RECEIVED

JUL 28 1980

OIL CONSERVATION DIVISION
SANTA FE

NOMENCLATURE ADVERTISEMENT FOR AUGUST, 1980

CASE NO. 7013

In the matter of the application of the Oil Conservation Division of the Energy and Minerals Department upon its own motion for an order for the creation of new pools in Lea County, New Mexico, the abolishment of certain existing pools in Chaves and Lea County, New Mexico, the contraction of the vertical limits of an existing pool in Lea County, New Mexico, and the extension of certain existing pools in Chaves, Lea and Roosevelt Counties, New Mexico, and giving notice to all persons and parties interested in the subject matter thereof to appear and show cause why such creations and extensions should not be made.

(a) CREATE a new pool in Lea County, New Mexico, classified as a gas pool for Yates production and designated as the Byers-Yates Gas Pool. The discovery well is Exxon Corporation Bowers A Federal Well No. 37 located in Unit P of Section 30, Township 18 South, Range 38 East, NMPM. Said pool would comprise:

TOWNSHIP 18 SOUTH, RANGE 38 EAST, NMPM ✓
Section 30: SE/4

(b) CREATE a new pool in Lea County, New Mexico, classified as a gas pool for Atoka production and designated as the West Jal-Atoka Gas Pool. The discovery well is Getty Oil Company West Jal B Deep Well No. 1 located in Unit H of Section 17, Township 25 South, Range 36 East, NMPM. Said pool would comprise:

TOWNSHIP 25 SOUTH, RANGE 36 EAST, NMPM ✓
Section 17: E/2

(c) CREATE a new pool in Lea County, New Mexico, classified as a gas pool for Morrow production and designated as the Saunders-Morrow Gas Pool with special vertical limits defined as being from the top of the Morrow formation at 12,150 feet to the top of the Mississippian at 12,445 feet, as found on the log of the discovery well, the Adobe Oil and Gas Corporation Gray 35 Well No. 1 located in Unit N of Section 35, Township 14 South, Range 33 East, NMPM. Said pool would comprise:

TOWNSHIP 14 SOUTH, RANGE 33 EAST, NMPM ✓
Section 35: All

(d) ABOLISH the North Baum-Upper Pennsylvanian Pool in Lea County, New Mexico, described as:

TOWNSHIP 13 SOUTH, RANGE 32 EAST, NMPM
Section 13: SE/4
Section 23: SE/4
Section 24: S/2 and NE/4
Section 25: N/2 and SE/4
Section 26: N/2

TOWNSHIP 13 SOUTH, RANGE 33 EAST, NMPM
Section 18: S/2
Section 19: N/2 and SE/4
Section 20: All

(e) (1) EXTEND the Baum-Upper Pennsylvanian Pool in Lea County, New Mexico, to include therein:

TOWNSHIP 13 SOUTH, RANGE 32 EAST, NMPM

Section 12: SE/4
Section 23: SE/4
Section 24: S/2 and NE/4
Section 25: All
Section 26: N/2

TOWNSHIP 13 SOUTH, RANGE 33 EAST, NMPM

Section 18: S/2
Section 19: N/2 and SE/4
Section 20: All

(f)(a) ABOLISH the Gallina-San Andres Pool in Chaves County, New Mexico,
described as:

TOWNSHIP 8 SOUTH, RANGE 32 EAST, NMPM

Section 6: NW/4

(g) ~~(f)(a)~~ EXTEND the Tomahawk-San Andres Pool in Chaves County, New Mexico, to
include therein:

TOWNSHIP 8 SOUTH, RANGE 32 EAST, NMPM

Section 6: NW/4

(h)(a) ABOLISH the West Tonto-Pennsylvanian Gas Pool in Lea County, New Mexico,
described as:

TOWNSHIP 19 SOUTH, RANGE 32 EAST, NMPM

Section 12: S/2

TOWNSHIP 19 SOUTH, RANGE 33 EAST, NMPM

Section 7: All

Section 8: W/2

Section 18: N/2

(i) ~~(h)(a)~~ EXTEND the Buffalo-Pennsylvanian Gas Pool in Lea County, New Mexico, to
include therein:

TOWNSHIP 19 SOUTH, RANGE 32 EAST, NMPM

Section 1: S/2

Section 12: S/2

TOWNSHIP 19 SOUTH, RANGE 33 EAST, NMPM

Section 6: SW/4

Section 7: All

Section 8: W/2

Section 18: N/2

Nomenclature Advertisement for August, 1980

(j) ~~(a)~~ CONTRACT the vertical limits of the Saunders-Permo Pennsylvanian Pool with special vertical limits defined as being from the top of the Wolfcamp formation at 9,195 feet to 10,705 feet into Pennsylvanian formation, as found on log of Adobe Oil and Gas Corporation Gray 35 Well No. 1 located in Unit N of Section 35, Township 14 South, Range 33 East, NMPM, and redesignate said Saunders Permo Pennsylvanian Pool to Saunders Permo Upper Pennsylvanian Pool. ✓

(K) ~~(a)~~ EXTEND the Air Strip-Upper Bone Springs Pool in Lea County, New Mexico, to include therein: ✓

TOWNSHIP 18 SOUTH, RANGE 34 EAST, NMPM
Section 25: NE/4

(L) ~~(a)~~ EXTEND the South Bell Lake-Morrow Gas Pool in Lea County, New Mexico, to include therein:

TOWNSHIP 24 SOUTH, RANGE 34 EAST, NMPM
Section 18: S/2

(M) ~~(a)~~ EXTEND the Chaveroo-San Andres Pool in Chaves County, New Mexico, to include therein:

TOWNSHIP 8 SOUTH, RANGE 32 EAST, NMPM
Section 13: SW/4

(N) ~~(a)~~ EXTEND the Custer-Devonian Gas Pool in Lea County, New Mexico, to include therein:

TOWNSHIP 24 SOUTH, RANGE 36 EAST, NMPM
Section 36: S/2

TOWNSHIP 25 SOUTH, RANGE 36 EAST, NMPM
Section 1: E/2

(O) ~~(a)~~ EXTEND the Custer-Ellenburger Gas Pool in Lea County, New Mexico, to include therein:

TOWNSHIP 24 SOUTH, RANGE 36 EAST, NMPM
Section 36: S/2

TOWNSHIP 25 SOUTH, RANGE 36 EAST, NMPM
Section 1: E/2

(P) ~~(a)~~ EXTEND the Flying M-San Andres Pool in Lea County, New Mexico, to include therein:

TOWNSHIP 9 SOUTH, RANGE 33 EAST, NMPM
Section 19: NE/4

(Q) ~~(a)~~ EXTEND the Hardy-Blinbry Pool in Lea County, New Mexico, to include therein:

TOWNSHIP 21 SOUTH, RANGE 36 EAST, NMPM
Section 12: NW/4

(R) ~~(a)~~ EXTEND the Hardy-Drinkard Pool in Lea County, New Mexico, to include therein:

TOWNSHIP 21 SOUTH, RANGE 36 EAST, NMPM
Section 12: NW/4

(S) ~~(a)~~ EXTEND the Hobbs-Drinkard Pool in Lea County, New Mexico, to include therein:

TOWNSHIP 19 SOUTH, RANGE 38 EAST, NMPM
Section 3: SW/4

(t) ~~EXTEND~~ EXTEND the South Kemnitz-Cisco Pool in Lea County, New Mexico, to include therein:

TOWNSHIP 16 SOUTH, RANGE 33 EAST, NMPM ✓
Section 22: SE/4
Section 27: NE/4

(u) ~~EXTEND~~ EXTEND the North Lusk-Morrow Gas Pool in Lea County, New Mexico, to include therein:

TOWNSHIP 18 SOUTH, RANGE 32 EAST, NMPM ✓
Section 32: N/2
Section 33: W/2

TOWNSHIP 19 SOUTH, RANGE 32 EAST, NMPM ✓
Section 4: W/2

(v) ~~EXTEND~~ EXTEND the Querecho Plains-Yates Pool in Lea County, New Mexico, to include therein:

TOWNSHIP 18 SOUTH, RANGE 32 EAST, NMPM ✓
Section 35: NW/4

(w) ~~EXTEND~~ EXTEND the South Salt Lake-Morrow Gas Pool in Lea County, New Mexico, to include therein:

TOWNSHIP 21 SOUTH, RANGE 32 EAST, NMPM ✓
Section 6: Lots 9, 10, 15, 16, and SE/4

(x) ~~EXTEND~~ EXTEND the Northwest Todd-San Andres ^{GAS} Pool ~~Pool~~ in Roosevelt County, New Mexico, to include therein:

TOWNSHIP 7 SOUTH, RANGE 35 EAST, NMPM ✓
Section 7: NE/4

(y) ~~EXTEND~~ EXTEND the Tom Tom-San Andres Pool in Chaves County, New Mexico, to include therein:

TOWNSHIP 7 SOUTH, RANGE 31 EAST, NMPM ✓
Section 32: SE/4 SW/4

(z) (2) EXTEND the Warren-Tubb Gas Pool in Lea County, New Mexico, to include therein:

TOWNSHIP 20 SOUTH, RANGE 38 EAST, NMPM ✓
Section 35: NW/4

Dockets Nos. 27-80 and 28-80 are tentatively set for September 3 and 17, 1980. Applications for hearing must be filed at least 22 days in advance of hearing date.

DOCKET: EXAMINER HEARING - WEDNESDAY - AUGUST 20, 1980

9 A.M. - OIL CONSERVATION DIVISION CONFERENCE ROOM,
STATE LAND OFFICE BUILDING, SANTA FE, NEW MEXICO

The following cases will be heard before Richard L. Stamets, Examiner, or Daniel S. Nutter, Alternate Examiner:

- ALLOWABLE: (1) Consideration of the allowable production of gas for September, 1980, from fifteen prorated pools in Lea, Eddy, and Chaves Counties, New Mexico.
- (2) Consideration of the allowable production of gas for September, 1980, from four prorated pools in San Juan, Rio Arriba, and Sandoval Counties, New Mexico.
- CASE 6998: Application of Monsanto Company for a unit agreement, Lea County, New Mexico. Applicant, in the above-styled cause, seeks approval for the Back Basin Unit Area, comprising 1,920 acres, more or less, of State and Federal lands in Township 23 South, Range 34 East.
- CASE 6999: Application of Gulf Oil Corporation for an unorthodox location and simultaneous dedication, Lea County, New Mexico. Applicant, in the above-styled cause, seeks approval for the simultaneous dedication of a previously approved 320-acre non-standard proration unit comprising the N/2 of Section 36, Township 21 South, Range 36 East, Eumont Gas Pool, to its Harry Leonard NCT-C Well No. 9 located in Unit B, and its No. 8, at an unorthodox location 1980 feet from the North line and 660 feet from the East line of Section 36.
- CASE 7000: Application of Cavalcade Oil Corporation for an unorthodox oil well location, Eddy County, New Mexico. Applicant, in the above-styled cause, seeks approval for the unorthodox location of its McClay Well No. 11 2385 feet from the South line and 1834 feet from the West line of Section 33, Township 18 South, Range 30 East, the NE/4 SW/4 of said Section 33 to be dedicated to the well.
- CASE 7001: Application of McClellan Oil Corporation for three unorthodox oil well locations, Chaves County, New Mexico. Applicant, in the above-styled cause, seeks approval for three following unorthodox locations for wells to be drilled in Section 24, Township 14 South, Range 29 East, Double L Queen Associated Pool: 1155 feet from the North line and 2145 feet from the East line; 1155 feet from the North and East lines; and 1650 feet from the North line and 1155 feet from the East line; the respective 40-acre tract would be dedicated to each well.
- CASE 7002: Application of Orville Slaughter for the amendment of Order No. R-5947, San Juan County, New Mexico. Applicant, in the above-styled cause, seeks the amendment of Order No. R-5947 to provide for the commingling of Oswell-Farmington production from his Sangre de Cristo Well No. 1 with undesignated Fruitland production from Wells Nos. 2 and 2S, all in Section 34, Township 30 North, Range 11 West.
- CASE 7003: Application of El Paso Natural Gas Company for directional drilling, San Juan County, New Mexico. Applicant, in the above-styled cause, seeks authority to directionally drill a well, the surface location of which is 590 feet from the South line and 2400 feet from the East line of Section 1, Township 29 North, Range 13 West, in such a manner as to bottom it within 175 feet of a point 990 feet from the South line and 1650 feet from the West line of said Section 1.
- CASE 7004: Application of Anadarko Production Company for compulsory pooling, Eddy County, New Mexico. Applicant, in the above-styled cause, seeks an order pooling all mineral interests in the Wolfcamp-Morrow formations underlying the N/2 of Section 12, Township 19 South, Range 25 East, to be dedicated to a well to be drilled at a standard location thereon. Also to be considered will be the cost of drilling and completing said well and the allocation of the cost thereof as well as actual operating costs and charges for supervision, designation of applicant as operator of the well, and a charge for risk involved in drilling said well.
- CASE 6938: (Continued from June 25, 1980, Examiner Hearing)
- Application of Anadarko Production Company for an unorthodox gas well location, Chaves County, New Mexico. Applicant, in the above-styled cause, seeks approval for the unorthodox location of its Dalport Federal Well No. 1 660 feet from the South and West lines of Section 20, Township 13 South, Range 31 East, Southeast Chaves Queen Gas Area, the W/2 of said Section 20 to be dedicated to the well.
- CASE 6939: (Continued from June 25, 1980, Examiner Hearing)
- Application of Anadarko Production Company for compulsory pooling, Eddy County, New Mexico. Applicant, in the above-styled cause, seeks an order pooling all mineral interests at a depth from 2400 feet to 5000 feet below the surface, Turkey Track Field, underlying the NE/4 SE/4 of Section 10, Township 19 South, Range 29 East, to be dedicated to a well to be drilled at a standard location thereon. Also to be considered will be the cost of drilling and completing said well and the allocation of the cost thereof as well as actual operating costs and charges for supervision, designation of applicant as operator of the well, and a charge for risk involved in drilling said well.

CASE 6940: (Continued from July 23, 1980, Examiner Hearing)

Application of Adobe Oil Company for compulsory pooling, Lea County, New Mexico. Applicant, in the above-styled cause, seeks an order pooling all mineral interests down through the Wolfcamp formation underlying the NW/4 SE/4 for oil and the SE/4 for gas, Section 23, Township 20 South, Range 38 East, to be dedicated to a well to be drilled at a standard location thereon. Also to be considered will be the cost of drilling and completing said well and the allocation of the cost thereof as well as actual operating costs and charges for supervision, designation of applicant as operator of the well, and a charge for risk involved in drilling said well.

CASE 6961: (Continued from July 23, 1980, Examiner Hearing) (This case will be continued to September 17.)

Application of Conoco Inc. for a dual completion and unorthodox well location, Lea County, New Mexico. Applicant, in the above-styled cause, seeks approval for the dual completion of its Neyer A-29 Well No. 11 to be drilled at an unorthodox location 990 feet from the North line and 660 feet from the East line of Section 29, Township 22 South, Range 36 East, to produce gas from the Langley-Devonian and -Ellenburger Pools thru parallel strings of tubing, the E/2 of said Section 29 to be dedicated to the well.

CASE 7005: Application of Sol West III for an NGPA determination, Eddy County, New Mexico. Applicant, in the above-styled cause, seeks a new onshore reservoir determination in the Morrow formation for his Turkey Track-Morrow Sand Well No. 1 in Unit I of Section 26, Township 18 South, Range 28 East.

CASE 7006: Application of Harvey E. Yates Company for a unit agreement, Lea County, New Mexico. Applicant, in the above-styled cause, seeks approval for the Northwest Gladiola Unit Area, comprising 1,280 acres, more or less, of State and fee lands in Townships 11 and 12 South, Range 37 East.

CASE 7007: Application of Harvey E. Yates Company for downhole commingling, Eddy County, New Mexico. Applicant, in the above-styled cause, seeks approval for the downhole commingling of Morrow and Atoka production in the wellbore of its North Travis 12 Deep Well No. 1 located in Unit O of Section 12, Township 18 South, Range 28 East.

CASE 7008: Application of Coronado Exploration Corp. for eight compulsory poolings, Chaves County, New Mexico. Applicant, in the above-styled cause, seeks an order pooling all mineral interests in the San Andres formation underlying eight 40-acre proration units, being the NE/4 NE/4 of Section 4 and the NW/4 NE/4 of Section 5, both in Township 12 South, Range 28 East, and the NW/4 SE/4 of Section 6, the NE/4 NW/4 of Section 23, the NE/4 SE/4 of Section 28, the SE/4 SE/4 of Section 29, the NE/4 NW/4 of Section 32, and the SE/4 NW/4 of Section 33, all in Township 11 South, Range 28 East, each to be dedicated to a well to be drilled at a standard location thereon. Also to be considered will be the cost of drilling and completing said wells and the allocation of the cost thereof as well as actual operating costs and charges for supervision, designation of applicant as operator of the wells, and a charge for risk involved in drilling said wells.

CASE 6994: (Continued from August 6, 1980, Examiner Hearing)

Application of Enserch Exploration, Inc. for compulsory pooling, Lea County, New Mexico. Applicant, in the above-styled cause, seeks an order pooling all mineral interests in the Wolfcamp thru Siluro-Devonian formations underlying the N/2 of Section 14, Township 25 South, Range 34 East, to be dedicated to a well to be drilled at a standard location thereon. Also to be considered will be the cost of drilling and completing said well and the allocation of the cost thereof as well as actual operating costs and charges for supervision, designation of applicant as operator of the well, and a charge for risk involved in drilling said well.

CASE 6996: (Continued from August 6, 1980, Examiner Hearing)

Application of John E. Schalk for compulsory pooling, Rio Arriba County, New Mexico. Applicant, in the above-styled cause, seeks an order pooling all mineral interests in the Blanco Mesaverde Pool underlying the NE/4 of Section 8, Township 25 North, Range 3 West, to be dedicated to a well to be drilled at a standard location thereon. Also to be considered will be the cost of drilling and completing said well and the allocation of the cost thereof as well as actual operating costs and charges for supervision, designation of applicant as operator of the well, and a charge for risk involved in drilling said well.

CASE 7009: Application of Amoco Production Company for salt water disposal, Lea County, New Mexico. Applicant, in the above-styled cause, seeks authority to dispose of produced salt water into the Abo formation in the interval from 8330 feet to 9000 feet in its State "E" Tract 18 Well No. 22 in Unit G of Section 2, Township 17 South, Range 36 East, Lovington-Abo Pool.

CASE 7010: Application of Amoco Production Company for a dual completion, unorthodox well location, and simultaneous dedication, Lea County, New Mexico. Applicant, in the above-styled cause, seeks approval for the dual completion of its Myers "B" Federal Well No. 28 at an unorthodox location 330 feet from the South line and 420 feet from the West line of Section 9, Township 24 South, Range 37 East, to produce gas from the Jalast Gas Pool and oil from the Langlie Mattix Pool, to be simultaneously dedicated in the gas zone with its No. 13 located in Unit L of Section 9.

CASE 7011: (This case will be continued to the September 17, 1980, hearing.)

Application of Amoco Production Company for downhole comingling, San Juan County, New Mexico. Applicant, in the above-styled cause, seeks approval for the downhole comingling of Fruitland and Blanco-Pictured Cliffs production in the wellbores of the following six wells: Elliott "C" No. 1, SE/4 of Section 9, Township 30 North, Range 9 West; Elliott "E" No. 8, NE/4 of Section 10; "A" Nos. 3 and 2, NE/4 and NW/4, Section 11; "D" No. 7, SW/4 of Section 11; and "E" No. 1, NW/4 of Section 14, all in Township 29 North, Range 9 West.

CASE 6981: (Continued from July 23, 1980, Examiner Hearing)

Application of Bass Enterprises Production Company for a special gas-oil ratio limitation, Eddy County, New Mexico. Applicant, in the above-styled cause, seeks a special gas-oil ratio limitation of 8000 to one for the Palmillo-Bone Springs Pool.

CASE 7012: Application of Amoco Production Company for an NGPA determination, Eddy County, New Mexico. Applicant, in the above-styled cause, seeks a new onshore reservoir determination in the Atoka formation for its Pardue Farms Gas Com Well No. 1 in Unit G of Section 26, Township 23 South, Range 28 East.

CASE 7013: In the matter of the hearing called by the Oil Conservation Division on its own motion for an order creating, abolishing, contracting vertical limits, and extending certain pools in Chaves, Lea, and Roosevelt Counties, New Mexico:

(a) CREATE a new pool in Lea County, New Mexico, classified as a gas pool for Yates production and designated as the Byers-Yates Gas Pool. The discovery well is Exxon Corporation Bowers A Federal Well No. 37 located in Unit P of Section 30, Township 18 South, Range 38 East, NMPM. Said pool would comprise:

TOWNSHIP 18 SOUTH, RANGE 38 EAST, NMPM
Section 30: SE/4

(b) CREATE a new pool in Lea County, New Mexico, classified as a gas pool for Atoka production and designated as the West Jal-Atoka Gas Pool. The discovery well is Getty Oil Company West Jal B Deep Well No. 1 located in Unit H of Section 17, Township 25 South, Range 36 East, NMPM. Said pool would comprise:

TOWNSHIP 25 SOUTH, RANGE 36 EAST, NMPM
Section 17: E/2

(c) CREATE a new pool in Lea County, New Mexico, classified as a gas pool for Morrow production and designated as the Saunders-Morrow Gas Pool with special vertical limits defined as being from the top of the Morrow formation at 12,150 feet to the top of the Mississippian at 12,445 feet, as found on the log of the discovery well, the Adobe Oil and Gas Corporation Gray 35 Well No. 1 located in Unit N of Section 35, Township 14 South, Range 33 East, NMPM. Said pool would comprise:

TOWNSHIP 14 SOUTH, RANGE 33 EAST, NMPM
Section 35: All

(d) ABOLISH the North Baum-Upper Pennsylvanian Pool in Lea County, New Mexico, described as:

TOWNSHIP 13 SOUTH, RANGE 32 EAST, NMPM
Section 13: SE/4
Section 23: SE/4
Section 24: S/2 and NE/4
Section 25: N/2 and SE/4
Section 26: N/2

TOWNSHIP 13 SOUTH, RANGE 33 EAST, NMPM
Section 18: S/2
Section 19: N/2 and SE/4
Section 20: All

- (e) EXTEND the Baum-Upper Pennsylvanian Pool in Lea County, New Mexico, to include therein:

TOWNSHIP 13 SOUTH, RANGE 32 EAST, NMPM
Section 12: SE/4
Section 23: SE/4
Section 24: S/2 and NE/4
Section 25: All
Section 26: N/2

TOWNSHIP 13 SOUTH, RANGE 33 EAST, NMPM
Section 18: S/2
Section 19: N/2 and SE/4
Section 20: All

- (f) ABOLISH the Gallina-San Andres Pool in Chaves County, New Mexico, described as:

TOWNSHIP 8 SOUTH, RANGE 32 EAST, NMPM
Section 6: NW/4

- (g) EXTEND the Tomahawk-San Andres Pool in Chaves County, New Mexico, to include therein:

TOWNSHIP 8 SOUTH, RANGE 32 EAST, NMPM
Section 6: NW/4

- (h) ABOLISH the West Tonto-Pennsylvanian Gas Pool in Lea County, New Mexico, described as:

TOWNSHIP 19 SOUTH, RANGE 32 EAST, NMPM
Section 12: S/2

TOWNSHIP 19 SOUTH, RANGE 33 EAST, NMPM
Section 7: All
Section 8: W/2
Section 18: N/2

- (i) EXTEND the Buffalo-Pennsylvanian Gas Pool in Lea County, New Mexico, to include therein:

TOWNSHIP 19 SOUTH, RANGE 32 EAST, NMPM
Section 1: S/2
Section 12: S/2

TOWNSHIP 19 SOUTH, RANGE 33 EAST, NMPM
Section 6: SW/4
Section 7: All
Section 8: W/2
Section 18: N/2

- (j) CONTRACT the vertical limits of the Saunders-Permo Pennsylvanian Pool with special vertical limits defined as being from the top of the Wolfcamp formation at 9,195 feet to 10,705 feet into Pennsylvanian formation, as found on log of Adobe Oil and Gas Corporation Gray 35 Well No. 1 located in Unit II of section 35, Township 14 South, Range 33 East, NMPM, and redesignate said Saunders-Permo Pennsylvanian Pool to Saunders Permo-Upper Pennsylvanian Pool.

- (k) EXTEND the Airstrip-Upper Bone Springs Pool in Lea County, New Mexico, to include therein:

TOWNSHIP 18 SOUTH, RANGE 34 EAST, NMPM
Section 25: NE/4

- (l) EXTEND the South Bell Lake-Morrow Gas Pool in Lea County, New Mexico, to include therein:

TOWNSHIP 24 SOUTH, RANGE 34 EAST, NMPM
Section 18: S/2

- (m) EXTEND the Chaveroo-San Andres Pool in Chaves County, New Mexico, to include therein:

TOWNSHIP 8 SOUTH, RANGE 32 EAST, NMPM
Section 13: SW/4

- (n) EXTEND the Custer-Devonian Gas Pool in Lea County, New Mexico, to include therein:

TOWNSHIP 24 SOUTH, RANGE 36 EAST, NMPM
Section 36: S/2

TOWNSHIP 25 SOUTH, RANGE 36 EAST, NMPM
Section 1: E/2

- (o) EXTEND the Custer-Ellenburger Gas Pool in Lea County, New Mexico, to include therein:

TOWNSHIP 24 SOUTH, RANGE 36 EAST, NMPM
Section 36: S/2

TOWNSHIP 25 SOUTH, RANGE 36 EAST, NMPM
Section 1: E/2

- (p) EXTEND the Flying "M"-San Andres Pool in Lea County, New Mexico, to include therein:

TOWNSHIP 9 SOUTH, RANGE 33 EAST, NMPM
Section 19: NE/4

- (q) EXTEND the Hardy-Blinbry Pool in Lea County, New Mexico, to include therein:

TOWNSHIP 21 SOUTH, RANGE 36 EAST, NMPM
Section 12: NW/4

- (r) EXTEND the Hardy-Drinkard Pool in Lea County, New Mexico, to include therein:

TOWNSHIP 21 SOUTH, RANGE 36 EAST, NMPM
Section 12: NW/4

- (s) EXTEND the Hobbs-Drinkard Pool in Lea County, New Mexico, to include therein:

TOWNSHIP 19 SOUTH, RANGE 38 EAST, NMPM
Section 3: SW/4

- (t) EXTEND the South Kemnitz-Cisco Pool in Lea County, New Mexico, to include therein:

TOWNSHIP 16 SOUTH, RANGE 33 EAST, NMPM
Section 22: SE/4
Section 27: NE/4

- (u) EXTEND the North Lusk-Morrow Gas Pool in Lea County, New Mexico, to include therein:

TOWNSHIP 18 SOUTH, RANGE 32 EAST, NMPM
Section 32: N/2
Section 33: W/2

TOWNSHIP 19 SOUTH, RANGE 32 EAST, NMPM
Section 4: W/2

- (v) EXTEND the Querecho Plains-Yates Pool in Lea County, New Mexico, to include therein:

TOWNSHIP 18 SOUTH, RANGE 32 EAST, NMPM
Section 35: NW/4

- (w) EXTEND the South Salt Lake-Morrow Gas Pool in Lea County, New Mexico, to include therein:

TOWNSHIP 21 SOUTH, RANGE 32 EAST, NMPM
Section 6: Lots 9, 10, 15, 16, and
SE/4

- (x) EXTEND the Northwest Todd-San Andres Gas Pool in Roosevelt County, New Mexico, to include therein:

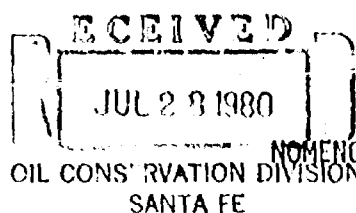
TOWNSHIP 7 SOUTH, RANGE 35 EAST, NMPM
Section 7: NE/4

- (y) EXTEND the Tom-Tom San Andres Pool in Chaves County, New Mexico, to include therein:

TOWNSHIP 7 SOUTH, RANGE 31 EAST, NMPM
Section 32: SE/4 SW/4

- (z) EXTEND the Warren-Tobb Gas Pool in Lea County, New Mexico, to include therein:

TOWNSHIP 20 SOUTH, RANGE 38 EAST, NMPM
Section 35: NW/4



NOMENCLATURE ADVERTISEMENT FOR AUGUST, 1980
CASE NO. 2013

In the matter of the application of the Oil Conservation Division of the Energy and Minerals Department upon its own motion for an order for the creation of new pools in Lea County, New Mexico, the abolishment of certain existing pools in Chaves and Lea County, New Mexico, the contraction of the vertical limits of an existing pool in Lea County, New Mexico, and the extension of certain existing pools in Chaves, Lea and Roosevelt Counties, New Mexico, and giving notice to all persons and parties interested in the subject matter thereof to appear and show cause why such creations and extensions should not be made.

(a) CREATE a new pool in Lea County, New Mexico, classified as a gas pool for Yates production and designated as the Byers-Yates Gas Pool. The discovery well is Exxon Corporation Bowers A Federal Well No. 37 located in Unit P of Section 30, Township 18 South, Range 38 East, NMPM. Said pool would comprise:

TOWNSHIP 18 SOUTH, RANGE 38 EAST, NMPM
Section 30: SE/4

(b) CREATE a new pool in Lea County, New Mexico, classified as a gas pool for Atoka production and designated as the West Jal-Atoka Gas Pool. The discovery well is Getty Oil Company West Jal B Deep Well No. 1 located in Unit H of Section 17, Township 25 South, Range 36 East, NMPM. Said pool would comprise:

TOWNSHIP 25 SOUTH, RANGE 36 EAST, NMPM
Section 17: E/2

(c) CREATE a new pool in Lea County, New Mexico, classified as a gas pool for Morrow production and designated as the Saunders-Morrow Gas Pool with special vertical limits defined as being from the top of the Morrow formation at 12,150 feet to the top of the Mississippian at 12,445 feet, as found on the log of the discovery well, the Adobe Oil and Gas Corporation Gray 35 Well No. 1 located in Unit N of Section 35, Township 14 South, Range 33 East, NMPM. Said pool would comprise:

TOWNSHIP 14 SOUTH, RANGE 33 EAST, NMPM
Section 35: All

(d) ABOLISH the North Baum-Upper Pennsylvanian Pool in Lea County, New Mexico, described as:

TOWNSHIP 13 SOUTH, RANGE 32 EAST, NMPM
Section 13: SE/4
Section 23: SE/4
Section 24: S/2 and NE/4
Section 25: N/2 and SE/4
Section 26: N/2

TOWNSHIP 13 SOUTH, RANGE 33 EAST, NMPM
Section 18: S/2
Section 19: N/2 and SE/4
Section 20: All

(e) ABOLISH the Gallina-San Andres Pool in Chaves County, New Mexico, described as:

TOWNSHIP 8 SOUTH, RANGE 32 EAST, NMPM
Section 6: NW/4

(f) ABOLISH the West Tonto-Pennsylvanian Gas Pool in Lea County, New Mexico, described as:

TOWNSHIP 19 SOUTH, RANGE 32 EAST, NMPM
Section 12: S/2

TOWNSHIP 19 SOUTH, RANGE 33 EAST, NMPM
Section 7: All
Section 8: W/2
Section 18: N/2

(g) CONTRACT the vertical limits of the Saunders-Permo Pennsylvanian Pool with special vertical limits defined as being from the top of the Wolfcamp formation at 9,195 feet to 10,705 feet into Pennsylvanian formation, as found on log of Adobe Oil and Gas Corporation Gray 35 Well No. 1 located in Unit N of Section 35, Township 14 South, Range 33 East, NMPM, and redesignate said Saunders Permo Pennsylvanian Pool to Saunders Permo Upper Pennsylvanian Pool.

(h) EXTEND the Air Strip-Upper Bone Springs Pool in Lea County, New Mexico, to include therein:

TOWNSHIP 18 SOUTH, RANGE 34 EAST, NMPM
Section 25: NE/4

(i) EXTEND the Baum-Upper Pennsylvanian Pool in Lea County, New Mexico, to include therein:

TOWNSHIP 13 SOUTH, RANGE 32 EAST, NMPM
Section 12: SE/4
Section 23: SE/4
Section 24: S/2 and NE/4
Section 25: All
Section 26: N/2

TOWNSHIP 13 SOUTH, RANGE 33 EAST, NMPM
Section 18: S/2
Section 19: N/2 and SE/4
Section 20: All

(j) EXTEND the South Bell Lake-Morrow Gas Pool in Lea County, New Mexico, to include therein:

TOWNSHIP 24 SOUTH, RANGE 34 EAST, NMPM
Section 18: S/2

(k) EXTEND the Buffalo-Pennsylvanian Gas Pool in Lea County, New Mexico, to include therein:

TOWNSHIP 19 SOUTH, RANGE 32 EAST, NMPM
Section 1: S/2
Section 12: S/2

TOWNSHIP 19 SOUTH, RANGE 33 EAST, NMPM
Section 6: SW/4
Section 7: All
Section 8: W/2
Section 18: N/2

(l) EXTEND the Chaveroo-San Andres Pool in Chaves County, New Mexico, to include therein:

TOWNSHIP 8 SOUTH, RANGE 32 EAST, NMPM
Section 13: SW/4

(m) EXTEND the Custer-Devonian Gas Pool in Lea County, New Mexico, to include therein:

TOWNSHIP 24 SOUTH, RANGE 36 EAST, NMPM
Section 36: S/2

TOWNSHIP 25 SOUTH, RANGE 36 EAST, NMPM
Section 1: E/2

(n) EXTEND the Custer-Ellenburger Gas Pool in Lea County, New Mexico, to include therein:

TOWNSHIP 24 SOUTH, RANGE 36 EAST, NMPM
Section 36: S/2

TOWNSHIP 25 SOUTH, RANGE 36 EAST, NMPM
Section 1: E/2

(o) EXTEND the Flying M-San Andres Pool in Lea County, New Mexico, to include therein:

TOWNSHIP 9 SOUTH, RANGE 33 EAST, NMPM
Section 19: NE/4

(p) EXTEND the Hardy-Blinebry Pool in Lea County, New Mexico, to include therein:

TOWNSHIP 21 SOUTH, RANGE 36 EAST, NMPM
Section 12: NW/4

Nomenclature Advertisement for August, 1980

(q) EXTEND the Hardy-Drinkard Pool in Lea County, New Mexico, to include therein:

TOWNSHIP 21 SOUTH, RANGE 36 EAST, NMPM
Section 12: NW/4

(r) EXTEND the Hobbs-Drinkard Pool in Lea County, New Mexico, to include therein:

TOWNSHIP 19 SOUTH, RANGE 38 EAST, NMPM
Section 3: SW/4

(s) EXTEND the South Kemnitz-Cisco Pool in Lea County, New Mexico, to include therein:

TOWNSHIP 16 SOUTH, RANGE 33 EAST, NMPM
Section 22: SE/4
Section 27: NE/4

(t) EXTEND the North Lusk-Morrow Gas Pool in Lea County, New Mexico, to include therein:

TOWNSHIP 18 SOUTH, RANGE 32 EAST, NMPM
Section 32: N/2
Section 33: W/2

TOWNSHIP 19 SOUTH, RANGE 32 EAST, NMPM
Section 4: W/2

(u) EXTEND the Querecho Plains-Yates Pool in Lea County, New Mexico, to include therein:

TOWNSHIP 18 SOUTH, RANGE 32 EAST, NMPM
Section 35: NW/4

(v) EXTEND the South Salt Lake-Morrow Gas Pool in Lea County, New Mexico, to include therein:

TOWNSHIP 21 SOUTH, RANGE 32 EAST, NMPM
Section 6: Lots 9, 10, 15, 16, and SE/4

(w) EXTEND the Northwest Todd-San Andres Pool in Roosevelt County, New Mexico, to include therein:

TOWNSHIP 7 SOUTH, RANGE 35 EAST, NMPM
Section 7: NE/4

(x) EXTEND the Tom Tom-San Andres Pool in Chaves County, New Mexico, to include therein:

TOWNSHIP 7 SOUTH, RANGE 31 EAST, NMPM
Section 32: SE/4 SW/4

(y) EXTEND the Tomahawk-San Andres Pool in Chaves County, New Mexico, to include therein:

TOWNSHIP 8 SOUTH, RANGE 32 EAST, NMPM
Section 6: NW/4

(z) EXTEND the Warren-Tubb Gas Pool in Lea County, New Mexico, to include therein:

TOWNSHIP 20 SOUTH, RANGE 38 EAST, NMPM
Section 35: NW/4

STATE OF NEW MEXICO
ENERGY AND MINERALS DEPARTMENT
OIL CONSERVATION DIVISION

IN THE MATTER OF THE HEARING
CALLED BY THE OIL CONSERVATION
DIVISION FOR THE PURPOSE OF
CONSIDERING:

CASE NO. 7013
ORDER NO. R-6449

THE APPLICATION OF THE OIL CONSERVATION
DIVISION UPON ITS OWN MOTION FOR AN ORDER
CREATING, ABOLISHING, CONTRACTING VERTICAL
LIMITS, AND EXTENDING HORIZONTAL LIMITS
OF CERTAIN POOLS IN CHAVES, LEA, AND ROOSE-
VELT COUNTIES, NEW MEXICO.

ORDER OF THE DIVISION

BY THE DIVISION:

This cause came on for hearing at 9:00 a.m. on August 20, 1980, at Santa Fe, New Mexico, before Examiner Richard L. Stamets.

NOW, on this _____ day of August, 1980, the Division Director, having considered the testimony, the record, and the recommendations of the Examiner, and being fully advised in the premises,

FINDS:

(1) That due public notice having been given as required by law, the Division has jurisdiction of this cause and the subject matter thereof.

(2) That there is need for the creation of a new pool in Lea County, New Mexico, for the production of gas from the Yates formation, said pool to bear the designation of Byers-Yates Gas Pool. Said Byers-Yates Gas Pool was discovered by the Exxon Corporation Bowers A Federal Well No. 37 located in Unit P of Section 30, Township 18 South, Range 38 East, NMPM. It was completed in the Yates formation on November 30, 1979. The top of the perforations is at 2637 feet.

(3) That there is need for the creation of a new pool in Lea County, New Mexico, for the production of gas from the Atoka formation, said pool to bear the designation of West Jal-Atoka Gas Pool. Said West Jal-Atoka Gas Pool was discovered by the Getty Oil Company West Jal B Deep Well No. 1 located in Unit H of Section 17, Township 25 South, Range 36 East, NMPM. It was completed in the Atoka formation on June 6, 1980. The top of the perforations is at 12,682 feet.

(4) That there is need for the creation of a new pool in Lea County, New Mexico, for the production of gas from the Morrow formation, with special vertical limits defined as being from the top of the Morrow formation at 12,150 feet to the top of the Mississippian at 12,445 feet, as found on the log of the discovery well, the Adobe Oil and Gas Corporation Gray 35 Well No. 1 located in Unit N of Section 35, Township 14 South, Range 33 East, NMPM. It was completed in the Morrow formation on May 6, 1980. The top of the perforations is at 12,382 feet.

(5) That there is need for the abolishment of the North Baum-Upper Pennsylvanian Pool in Lea County, New Mexico, since this pool is contiguous with the Baum-Upper Pennsylvanian Pool producing from the same formation. Productive acreage from the North Baum-Upper Pennsylvanian Pool will be included in the Baum-Upper Pennsylvanian Pool.

(6) That there is need for the abolishment of the Gallina-San Andres Pool in Chaves County, New Mexico, since this pool is contiguous with the Tomahawk-San Andres Pool which produces from the same formation. Productive acreage from the Gallina-San Andres Pool will be included in the Tomahawk-San Andres Pool.

(7) That there is need for the abolishment of the West Tonto-Pennsylvanian Gas Pool in Lea County, New Mexico, since this pool is contiguous with the Buffalo-Pennsylvanian Gas Pool which produces from the same formation. Productive acreage from the West Tonto-Pennsylvanian Gas Pool will be included in the Buffalo-Pennsylvanian Pool.

(8) That there is need for the contraction of the vertical limits of the Saunders-Permo Pennsylvanian Pool with the special vertical limits defined as being from the top of the Wolfcamp formation at 9,195 feet to 10,705 feet into the Pennsylvanian formation, as found on log of Adobe Oil and Gas Corporation Gray 35 Well No. 1 located in Unit N of Section 35, Township 14 South, Range 33 East, NMPM, and the redesignation of said Saunders-Permo Pennsylvanian Pool to Saunders-Permo Upper Pennsylvanian Pool.

(9) That there is need for certain extensions to the Chaveroo-San Andres Pool, the Tomahawk-San Andres Pool, and the Tom-Tom-San Andres Pool, all in Chaves County, New Mexico, and the Airstrip-Upper Bone Springs Pool, the Baum-Upper Pennsylvanian Pool, the South Bell Lake-Morrow Gas Pool, the Buffalo-Pennsylvanian Gas Pool, the Custer-Devonian Gas Pool, the Custer-Ellenburger Gas Pool, the Flying "M" San Andres Pool, the Hardy-Blinbry Pool, the Hardy-Drinkard Pool, the Hobbs-Drinkard Pool, the South Kemnitz-Cisco Pool, the Lusk-Morrow Gas Pool, the Querecho Plains-Yates Pool, the South Salt Lake-Morrow Gas Pool, and the Warren-Tubb Gas Pool, all in Lea County, New Mexico, and the Northwest Todd-San Andres Pool in Roosevelt County, New Mexico.

IT IS THEREFORE ORDERED:

(a) That a new pool in Lea County, New Mexico, classified as a gas pool for Yates production is hereby created and designated as the Byers-Yates Gas Pool, consisting of the following described area:

TOWNSHIP 18 SOUTH, RANGE 38 EAST, NMPM

Section 30: SE/4

(b) That a new pool in Lea County, New Mexico, classified as a gas pool for Atoka production is hereby created and designated as the West Jal-Atoka Gas Pool, consisting of the following described area:

TOWNSHIP 25 SOUTH, RANGE 36 EAST, NMPM

Section 17: E/2

(c) That a new pool in Lea County, New Mexico, classified as a gas pool for Morrow production is hereby created and designated as the Saunders-Morrow Gas Pool with special vertical limits defined as being from the top of the Morrow formation at 12,150 feet to the top of the Mississippian at 12,445 feet, consisting of the following described area:

TOWNSHIP 14 SOUTH, RANGE 33 EAST, NMPM

Section 35: All

(d) That the North Baum-Upper Pennsylvanian Pool in Lea County, New Mexico, consisting of the following described area:

TOWNSHIP 13 SOUTH, RANGE 32 EAST, NMPM

Section 13: SE/4

Section 23: SE/4

Section 24: S/2 and NE/4

Section 25: N/2 and SE/4

Section 26: N/2

TOWNSHIP 13 SOUTH, RANGE 33 EAST, NMPM

Section 18: S/2

Section 19: N/2 and SE/4

Section 20: All

is hereby abolished.

(e) That the Baum-Upper Pennsylvanian Pool in Lea County, New Mexico, as heretofore classified, defined, and described, is hereby extended to include therein:

TOWNSHIP 13 SOUTH, RANGE 32 EAST, NMPM

Section 12: SE/4

Section 13: E/2

Section 23: SE/4

Section 24: S/2 and NE/4

Section 25: All

Section 26: N/2

Addition -----

TOWNSHIP 13 SOUTH, RANGE 33 EAST, NMPM

Section 18: S/2

Section 19: N/2 and SE/4

Section 20: All

(f) That the Gallina-San Andres Pool in Chaves County, New Mexico, consisting of the following described area:

TOWNSHIP 8 SOUTH, RANGE 32 EAST, NMPM
Section 6: NW/4

is hereby abolished.

(g) That the Tomahawk-San Andres Pool in Chaves County, New Mexico, as heretofore classified, defined, and described, is hereby extended to include therein:

TOWNSHIP 8 SOUTH, RANGE 32 EAST, NMPM
Section 6: NW/4

(h) That the West Tonto-Pennsylvanian Gas Pool in Lea County, New Mexico, consisting of the following described area:

TOWNSHIP 19 SOUTH, RANGE 32 EAST, NMPM
Section 12: S/2

TOWNSHIP 19 SOUTH, RANGE 33 EAST, NMPM
Section 7: A11
Section 8: W/2
Section 18: N/2

is hereby abolished.

(i) That the Buffalo-Pennsylvanian Gas Pool in Lea County, New Mexico, as heretofore classified, defined, and described, is hereby extended to include therein:

TOWNSHIP 19 SOUTH, RANGE 32 EAST, NMPM
Section 1: S/2
Section 12: S/2

TOWNSHIP 19 SOUTH, RANGE 33 EAST, NMPM
Section 6: SW/4
Section 7: A11
Section 8: W/2
Section 18: N/2

(j) That the vertical limits of the Saunders-Permo Pennsylvanian Pool in Lea County, New Mexico, are hereby contracted to the interval from the top of the Wolfcamp formation at 9,195 feet to 10,705 feet into the Pennsylvanian formation, and said pool redesignated to Saunders Permo-Upper Pennsylvanian Pool.

(k) That the Airstrip-Upper Bone Springs Pool in Lea County, New Mexico, as heretofore classified, defined, and described, is hereby extended to include therein:

TOWNSHIP 18 SOUTH, RANGE 34 EAST, NMPM
Section 25: NE/4

(l) That the South Bell Lake-Morrow Gas Pool in Lea County, New Mexico, as heretofore classified, defined, and described, is hereby extended to include therein:

TOWNSHIP 24 SOUTH, RANGE 34 EAST, NMPM
Section 18: S/2

(m) That the Chaveroo-San Andres Pool in Chaves County, New Mexico, as heretofore classified, defined, and described, is hereby extended to include therein:

TOWNSHIP 8 SOUTH, RANGE 32 EAST, NMPM
Section 13: SW/4

(n) That the Custer-Devonian Gas Pool in Lea County, New Mexico, as heretofore classified, defined, and described, is hereby extended to include therein:

TOWNSHIP 24 SOUTH, RANGE 36 EAST, NMPM
Section 36: S/2

TOWNSHIP 25 SOUTH, RANGE 36 EAST, NMPM
Section 1: E/2

(o) That the Custer-Ellenburger Gas Pool in Lea County, New Mexico, as heretofore classified, defined, and described, is hereby extended to include therein:

TOWNSHIP 24 SOUTH, RANGE 36 EAST, NMPM
Section 36: S/2

TOWNSHIP 25 SOUTH, RANGE 36 EAST, NMPM
Section 1: E/2

(p) That the Flying "M"-San Andres Pool in Lea County, New Mexico, as heretofore classified, defined, and described, is hereby extended to include therein:

TOWNSHIP 9 SOUTH, RANGE 33 EAST, NMPM
Section 19: NE/4

(q) That the Hardy-Blinebry Pool in Lea County, New Mexico, as heretofore classified, defined, and described, is hereby extended to include therein:

TOWNSHIP 21 SOUTH, RANGE 36 EAST, NMPM
Section 12: NW/4

(r) That the Hardy-Drinkard Pool in Lea County, New Mexico, as heretofore classified, defined, and described, is hereby extended to include therein:

TOWNSHIP 21 SOUTH, RANGE 36 EAST, NMPM
Section 12: NW/4

(s) That the Hobbs-Drinkard Pool in Lea County, New Mexico, as heretofore classified, defined, and described, is hereby extended to include therein:

TOWNSHIP 19 SOUTH, RANGE 38 EAST, NMPM
Section 3: SW/4

(t) That the South Kemnitz-Cisco Pool in Lea County, New Mexico, as heretofore classified, defined, and described, is hereby extended to include therein:

TOWNSHIP 16 SOUTH, RANGE 33 EAST, NMPM
Section 22: SE/4
Section 27: NE/4

(u) That the North Lusk-Morrow Gas Pool in Lea County, New Mexico, as heretofore classified, defined, and described, is hereby extended to include therein:

TOWNSHIP 18 SOUTH, RANGE 32 EAST, NMPM
Section 32: N/2
Section 33: W/2

TOWNSHIP 19 SOUTH, RANGE 32 EAST
Section 4: W/2

(v) That the Querecho Plains-Yates Pool in Lea County, New Mexico, as heretofore classified, defined, and described, is hereby extended to include therein:

TOWNSHIP 18 SOUTH, RANGE 32 EAST, NMPM
Section 35: NW/4

(w) That the South Salt Lake-Morrow Gas Pool in Lea County, New Mexico, as heretofore classified, defined, and described, is hereby extended to include therein:

TOWNSHIP 21 SOUTH, RANGE 32 EAST, NMPM
Section 6: Lots 9, 10, 15, 16, and
SE/4

(x) That the Northwest Todd-San Andres Pool in Roosevelt County, New Mexico, as heretofore classified, defined, and described, is hereby extended to include therein:

TOWNSHIP 7 SOUTH, RANGE 35 EAST, NMPM
Section 7: NE/4

-5-

CASE NO. 7013
ORDER NO. _____

(y) That the Tom-Tom San Andres Pool in Chaves County, New Mexico, as heretofore classified, defined, and described, is hereby extended to include therein:

TOWNSHIP 7 SOUTH, RANGE 31 EAST, NMPM
Section 32: SE/4 SW/4

(z) That the Warren-Tubb Gas Pool in Lea County, New Mexico, as heretofore classified, defined, and described, is hereby extended to include therein:

TOWNSHIP 20 SOUTH, RANGE 38 EAST, NMPM
Section 35: NW/4

IT IS FURTHER ORDERED:

(1) That pursuant to Section 70-2-18, NMSA 1978, contained in Chapter 271, Laws of 1969, any well which, by virtue of any of the above pool extensions, is subject to pool rules providing for spacing or proration units larger than the one which is presently dedicated thereto, shall have 60 days from the effective date of this order in which to file new Forms C-102 dedicating a standard unit for the pool to said well, or to obtain a non-standard unit approved by the Division. Pending such compliance, the well shall receive a maximum allowable in the same proportion to a standard allowable for the pool that the acreage dedicated to the well bears to a standard unit for the pool. Failure to file Form C-102 dedicating a standard unit to the well or to obtain a non-standard unit approved by the Division within said 60-day period shall subject the well to cancellation of allowable.

(2) That the effective date of this order and all creations, abolishments, contractions, and extensions included herein shall be September 1, 1980.

DONE at Santa Fe, New Mexico, on the day and year hereinabove designated.

STATE OF NEW MEXICO
OIL CONSERVATION DIVISION

JOE D. RAMEY
Director

S E A L