

CASE NO.

7142

APPLICATION,
TRANSCRIPTS,
SMALL EXHIBITS,
ETC.

STATE OF NEW MEXICO
ENERGY AND MINERALS DEPARTMENT
OIL CONSERVATION DIVISION
STATE LAND OFFICE BLDG.
SANTA FE, NEW MEXICO
28 January 1981

EXAMINER HEARING

IN THE MATTER OF:

Application of Getty Oil Company for
downhole commingling, Rio Arriba
County, New Mexico.

CASE
7142

BEFORE: Daniel S. Nutter

TRANSCRIPT OF HEARING

A P P E A R A N C E S

For the Oil Conservation
Division:

Ernest L. Padilla, Esq.
Legal Counsel to the Division
State Land Office Bldg.
Santa Fe, New Mexico 87501

For the Applicant:

William F. Carr, Esq.
CAMPBELL, BYRD, & BLACK
Jefferson Place
Santa Fe, New Mexico 87501

1 MR. NUTTER: Call Case Number 7142.

2 MR. PADILLA: Application of Getty Oil
3 Company for downhole commingling, Rio Arriba County, New
4 Mexico.

5 MR. CARR: Mr. Examiner, Getty Oil Com-
6 pany requests that this case be dismissed.

7 MR. NUTTER: Case Number 7142 will be
8 dismissed.
9

10 (Hearing concluded.)
11
12
13
14
15
16
17
18
19
20
21
22
23
24
25
26
27
28

C E R T I F I C A T E

I, SALLY W. BOYD, C.S.R., DO HEREBY CERTIFY that
the foregoing Transcript of Hearing before the Oil Conserva-
tion Division was reported by me; that the said transcript
is a full, true, and correct record of the hearing, prepared
by me to the best of my ability.

Sally W. Boyd C.S.R.

SALLY W. BOYD, C.S.R.
Rt. 1 Box 119-B
Santa Fe, New Mexico 87501
Phone (505) 415-7409

I do hereby certify that the foregoing is
a complete record of the proceedings in
the Examiner hearing of case No. 7142
heard by me on 1/28 1981.

[Signature], Examiner
Oil Conservation Division

STATE OF NEW MEXICO
ENERGY AND MINERALS DEPARTMENT
OIL CONSERVATION DIVISION
STATE LAND OFFICE BLDG.
SANTA FE, NEW MEXICO
28 January 1981

EXAMINER HEARING

IN THE MATTER OF:

Application of Getty Oil Company for
downhole commingling, Rio Arriba
County, New Mexico.

CASE
7142

BEFORE: Daniel S. Nutter

TRANSCRIPT OF HEARING

A P P E A R A N C E S

For the Oil Conservation
Division:

Ernest L. Padilla, Esq.
Legal Counsel to the Division
State Land Office Bldg.
Santa Fe, New Mexico 87501

For the Applicant:

William F. Carr, Esq.
CAMPBELL, BYRD, & BLACK
Jefferson Place
Santa Fe, New Mexico 87501

1 MR. NUTTER: Call Case Number 7142.

2 MR. PADILLA: Application of Getty Oil
3 Company for downhole commingling, Rio Arriba County, New
4 Mexico.

5 MR. CARR: Mr. Examiner, Getty Oil Com-
6 pany requests that this case be dismissed.
7

8 MR. NUTTER: Case Number 7142 will be
9 dismissed.

10
11 (Hearing concluded.)
12
13
14
15
16
17
18
19
20
21
22
23
24
25
26
27
28

C E R T I F I C A T E

I, SALLY W. BOYD, C.S.R., DO HEREBY CERTIFY that the foregoing Transcript of Hearing before the Oil Conservation Division was reported by me; that the said transcript is a full, true, and correct record of the hearing, prepared by me to the best of my ability.

SALLY W. BOYD, C.S.R.

Rt. 1 Box 193-B
Santa Fe, New Mexico 87501
Phone (505) 455-7409

I do hereby certify that the foregoing is a complete record of the proceedings in the Examiner hearing of Case No. 7142 heard by me on 1/28 1981.

[Signature] Examiner
Oil Conservation Division



STATE OF NEW MEXICO
ENERGY AND MINERALS DEPARTMENT
OIL CONSERVATION DIVISION

BRUCE KING
GOVERNOR
LARRY KEHOE
SECRETARY

February 13, 1981

POST OFFICE BOX 2088
STATE LAND OFFICE BUILDING
SANTA FE, NEW MEXICO 87501
(505) 827-8434

Mr. H. E. Aah
Casper Area Superintendent
Getty Oil Company
P. O. Box 3360
Casper, Wyoming 82602

Re: CASE NO. 7142
ORDER NO. R-6585

Applicant:

Getty Oil Company

Dear Sir:

Enclosed herewith are two copies of the above-referenced
Division order recently entered in the subject case.

Yours very truly,


JOE D. RAMEY
Director

JDR/fd

Copy of order also sent to:

Hobbs OCD x
Artesia OCD x
Aztec OCD x

Other _____

STATE OF NEW MEXICO
ENERGY AND MINERALS DEPARTMENT
OIL CONSERVATION DIVISION

IN THE MATTER OF THE HEARING
CALLED BY THE OIL CONSERVATION
DIVISION FOR THE PURPOSE OF
CONSIDERING:

CASE NO. 7142
Order No. R-6585

APPLICATION OF GETTY OIL COMPANY
FOR DOWNHOLE COMMINGLING, RIO
ARRIBA COUNTY, NEW MEXICO.

ORDER OF THE DIVISION

BY THE DIVISION:

This cause came on for hearing at 9 a.m. on January 28,
1981, at Santa Fe, New Mexico, before Examiner Daniel S. Nutter.

NOW, on this 10th day of February, 1981, the Division
Director, having considered the record and the recommendations
of the Examiner, and being fully advised in the premises,

FINDS:

That the applicant's request for dismissal should be
granted.

IT IS THEREFORE ORDERED:


That Case No. 7142 is hereby dismissed.

DONE at Santa Fe, New Mexico, on the day and year herein-
above designated.

STATE OF NEW MEXICO
OIL CONSERVATION DIVISION


JOE D. RAMEY
Director

S E A L
fd/



Getty Oil Company

P.O. Box 3360

Casper, Wyoming 82602

Central Exploration and Production Division

December 10, 1980

New Mexico Oil Conservation Commission
P.O. Box 2088
Santa Fe, New Mexico 87501

Re: Application for Downhole Commingling
Farming "E" Lease, Wells No. 1E and 3E

Attention: Mr. Joe D. Ramey

Case 7142

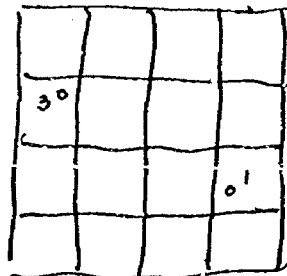
Dear Sir:

Getty Oil Company hereby makes application to commingle production from the Otero Gallup and Basin Dakota formations within the wellbores of the above captioned wells. Both wells are located in Section 2-T24N-R6W, Rio Arriba County, New Mexico. The No. 1E well is 1800 feet from the south line and 930 feet from the east line and the No. 3E well is 1450 feet from the north line and 920 feet from the west line.


The Farming "E" No. 1E was drilled to a total depth of 7060 feet during the period from September 11 to October 2, 1980, and 5 1/2 inch casing was run to a depth of 7058 feet and cemented to protect all potentially productive formations. Likewise, the Farming "E" No. 3E was drilled to a total depth of 6825' between October 3 and October 20, 1980. A 5 1/2 inch casing string was run to a depth of 6825' and cemented to protect all potentially productive zones.

The Dakota and Gallup zones of the No. 1E well have been independently perforated and sand fraced. Both zones are to be tested and it is expected that each will be capable of only low rates of production. The Gallup and Dakota zones of well No. 3E are soon to be completed and are also expected to be capable of only low rates of production.

The Gallup and Dakota each produce both gas and liquid hydrocarbons, making pumping extremely inefficient unless the gas is vented to the atmosphere. We feel that to efficiently and economically produce the subject wells, it is necessary to commingle these two zones in the wellbore. Further, we believe that the granting of this application will avoid waste, allow the recovery of gas and other hydrocarbons which would not otherwise be recovered, and would not violate correlative rights.



New Mexico Oil Conservation Commission
December 10, 1980
Page 2



Therefore, considering the foregoing, we ask that the Commission set this matter down for hearing in the second half of January, 1981.

Respectfully submitted,

By H. E. Asb
H.E. Asb
Casper Area Superintendent

TIM/HEA/mm

cc: El Paso Natural Gas Company
P.O. Box 900
Farmington, New Mexico 87401

Merrion and Bayless
P.O. Box 507
Farmington, New Mexico 87401

Kimbell Oil Company
P.O. Box 1097
Farmington, New Mexico 87401

M and M Production
Lindrith Camp
Counselor, New Mexico 87018

Amerada Hess Corporation
P.O. Box 2040
Tulsa, Oklahoma 74102

Dockets Nos. 5-81 and 6-81 are tentatively set for February 11 and 25, 1981. Applications for hearing must be filed at least 22 days in advance of hearing date.

DOCKET: EXAMINER HEARING - WEDNESDAY - JANUARY 28, 1981

9 A.M. - OIL CONSERVATION DIVISION CONFERENCE ROOM,
STATE LAND OFFICE BUILDING, SANTA FE, NEW MEXICO

The following cases will be heard before Daniel S. Nutter, Examiner, or Richard L. Stamets, Alternate Examiner:

- CASE 7135:** Application of Celeste C. Gryenberg for a unit agreement, Eddy County, New Mexico. Applicant, in the above-styled cause, seeks approval for the Cottonwood Draw Unit Area, comprising 2555 acres, more or less, of State lands in Township 16 South, Range 24 East.
- CASE 7119:** (Continued from January 14, 1981, Examiner Hearing)
Application of Shell Oil Company for a unit agreement, Bernalillo and Sandoval Counties, New Mexico. Applicant, in the above-styled cause, seeks approval for the West Mesa Unit Area, comprising 26,722 acres, more or less, of State, Federal, and fee lands in Townships 10, 11, and 12 North, Ranges 1 and 2 East.
- CASE 7136:** Application of Hanson Oil Corporation for amendment of R-111-A, Eddy County, New Mexico. Applicant, in the above-styled cause, seeks the elimination of the NE/4 of Section 26, Township 18 South, Range 30 East, from the Potash-Oil Area as defined by Order No. R-111-A as amended. In the alternative, applicant seeks an exception to the casing and cementing rules of R-111-A for its wells to be drilled within the NE/4 of said Section 26.
- CASE 7137:** Application of Caulkins Oil Company for downhole commingling, Rio Arriba County, New Mexico. Applicant, in the above-styled cause, seeks approval for the downhole commingling of Chacra and Blanco Mesaverde production in the wellbores of its wells located in: Sections 1 thru 5, and 7, 8, 21, 22, 24, and 25 in Township 26 North, Range 6 West; Sections 13, 14, 23, 24, and 26 in Township 26 North, Range 7 West; and Sections 33 thru 35 in Township 27 North, Range 6 West.
- CASE 7138:** Application of Wiser Oil Company for a special gas-oil ratio limitation, Lea County, New Mexico. Applicant, in the above-styled cause, seeks a special gas-oil ratio limitation of 6000 to one, retroactive to May 1, 1980, for the Hardy-Drinkard Pool.
- CASE 7051:** (Continued from December 30, 1980, Examiner Hearing)
Application of Petro Lewis Corporation for downhole commingling, Lea County, New Mexico. Applicant, in the above-styled cause, seeks approval for the downhole commingling of Blinberry and Drinkard production in the wellbore of its L. G. Warlick "B" Well No. 2 located in Unit G of Section 19, Township 21 South, Range 37 East.
- CASE 7139:** Application of Yates Petroleum Corporation for amendment of Division Order No. R-6367, Chaves County, New Mexico. Applicant, in the above-styled cause, seeks the amendment of Order No. R-6367 to designate Yates Petroleum Corporation as the operator of the two proration units pooled by said order, replacing McClellan Oil Corporation as operator.
- CASE 7140:** Application of Yates Petroleum Corporation for compulsory pooling and an unorthodox location, Eddy County, New Mexico. Applicant, in the above-styled cause, seeks an order pooling all mineral interests in the Morrow formation underlying the N/2 of Section 26, Township 21 South, Range 26 East, to be dedicated to a well to be drilled at an unorthodox location 660 feet from the North line and 1650 feet from the East line of said Section 26. Also to be considered will be the cost of drilling and completing said well and the allocation of the cost thereof as well as actual operating costs and charges for supervision, designation of applicant as operator of the well, and a charge for risk involved in drilling said well.
- CASE 7100:** (Continued from January 14, 1981, Examiner Hearing)
Application of Harvey E. Yates Company for downhole commingling, Eddy County, New Mexico. Applicant, in the above-styled cause, seeks approval for the downhole commingling of Atoka and Morrow production in the wellbore of its Travis 24 State Com Well No. 1 in Unit H of Section 24, Township 18 South, Range 28 East.
- CASE 7141:** Application of P & O Oil Field Service for an oil treating plant permit, Lea County, New Mexico. Applicant, in the above-styled cause, seeks authority for the construction and operation of an oil treating plant for the purpose of treating and reclaiming sediment oil at a site in the SW/4 NW/4 of Section 25, Township 25 South, Range 36 East.

CASE 7142: Application of Getty Oil Company for downhole commingling, Rio Arriba County, New Mexico. Applicant, in the above-styled cause, seeks approval for the downhole commingling of Otero-Gallup and Basin-Dakota production in the wellbores of its Farming "E" Wells No. 1 in Unit I and No. 3 in Unit E of Section 2, Township 24 North, Range 6 West.

CASE 7143: Application of Morris R. Antweil for an unorthodox gas well location, Eddy County, New Mexico. Applicant, in the above-styled cause, seeks approval for the unorthodox location of a Morrow test well to be drilled 660 feet from the South and West lines of Section 28, Township 18 South, Range 25 East, the W/2 of said Section 28 to be dedicated to the well.

CASE 7144: Application of Morris R. Antweil for compulsory pooling, Lea County, New Mexico. Applicant, in the above-styled cause, seeks an order pooling all mineral interests in the San Andres formation underlying the NW/4 SE/4 and in the Wolfcamp thru Mississippian formations underlying the S/2 of Section 10, Township 13 South, Range 38 East, to be dedicated to an existing well located in the NW/4 SE/4 of said Section 10. Also to be considered will be the cost of drilling and completing said well and the allocation of the cost thereof as well as actual operating costs and charges for supervision, designation of applicant as operator of the well, and a charge for risk involved in drilling said well.

CASE 7129: (Continued from January 14, 1981, Examiner Hearing)

Application of Koch Exploration Company for compulsory pooling, San Juan County, New Mexico. Applicant, in the above-styled cause, seeks an order pooling all mineral interests in the Dakota formation underlying the N/2 of Section 28, Township 28 North, Range 8 West, to be dedicated to a well to be drilled at a standard location thereon. Also to be considered will be the cost of drilling and completing said well and the allocation of the cost thereof as well as actual operating costs and charges for supervision, designation of applicant as operator of the well, and a charge for risk involved in drilling said well.

CASE 6940: (Continued from January 14, 1981, Examiner Hearing)

Application of Adobe Oil Company for compulsory pooling, Lea County, New Mexico. Applicant, in the above-styled cause, seeks an order pooling all mineral interests down through the Wolfcamp formation underlying the NW/4 SE/4 for oil and the SE/4 for gas, Section 23, Township 20 South, Range 38 East, to be dedicated to a well to be drilled at a standard location thereon. Also to be considered will be the cost of drilling and completing said well and the allocation of the cost thereof as well as actual operating costs and charges for supervision, designation of applicant as operator of the well, and a charge for risk involved in drilling said well.

CASE 7145: In the matter of the hearing called by the Oil Conservation Division on its own motion for an order creating, contracting vertical limits, and extending horizontal limits of certain pools in Chaves, Eddy, Lea, and Roosevelt Counties, New Mexico:

(a) CREATE a new pool in Lea County, New Mexico, classified as a gas pool for Morrow production and designated as the North Berry-Morrow Gas Pool. The discovery well is Getty Oil Company Getty 6 State Com Well No. 1 located in Unit K of Section 6, Township 21 South, Range 34 East, NMPM. Said pool would comprise:

TOWNSHIP 21 SOUTH, RANGE 34 EAST, NMPM
Section 6: Lots 9, 10, 11, 12, 13,
14, 15, and 16

(b) CREATE a new pool in Lea County, New Mexico, classified as a gas pool for Santa Rosa production and designated as the Cooper-Santa Rosa Gas Pool. The discovery well is O. H. Berry J. L. Isbell Well No. 5Y located in Unit A of Section 15, Township 24 South, Range 36 East, NMPM. Said pool would comprise:

TOWNSHIP 24 SOUTH, RANGE 36 EAST, NMPM
Section 15: NE/4

(c) CREATE a new pool in Lea County, New Mexico, classified as an oil pool for Bone Springs production and designated as the South Corbin-Bone Springs Pool. The discovery well is Southland Royalty Company Federal 21 Com Well No. 1 located in Unit L of Section 21, Township 18 South, Range 33 East, NMPM. Said pool would comprise:

TOWNSHIP 18 SOUTH, RANGE 33 EAST, NMPM
Section 21: SW/4

(d) CREATE a new pool in Lea County, New Mexico, classified as a gas pool for Morrow production and designated as the West Lynch-Morrow Gas Pool. The discovery well is The Superior Oil Company West Lynch Deep Unit Well No. 1 located in Unit O of Section 28, Township 20 South, Range 34 East, NMPM. Said pool would comprise:

TOWNSHIP 20 SOUTH, RANGE 34 EAST, NMPM
Section 28: S/2

(e) CREATE a new pool in Lea County, New Mexico, classified as an oil pool for Blinbry production and designated as the West Madine-Blinbry Pool. The discovery well is Tamarack Petroleum Company, Inc. Speight Well No. 1 located in Unit D of Section 9, Township 20 South, Range 38 East, NMPM. Said pool would comprise:

TOWNSHIP 20 SOUTH, RANGE 38 EAST, NMPM
Section 9: NW/4

(f) CREATE a new pool in Lea County, New Mexico, classified as a gas pool for Atoka-Morrow production and designated as the Nonombre Atoka-Morrow Gas Pool. The discovery well is Amoco Production Company State FO Well No. 3 located in Unit F of Section 32, Township 13 South, Range 34 East, NMPM. Said pool would comprise:

TOWNSHIP 13 SOUTH, RANGE 34 EAST, NMPM
Section 32: W/2

(g) CREATE a new pool in Eddy County, New Mexico, classified as a gas pool for Atoka production and designated as the Southwest Quahada Ridge-Atoka Gas Pool. The discovery well is Perry R. Bass Big Eddy Unit Well No. 71 located in Unit F of Section 7, Township 22 South, Range 29 East, NMPM. Said pool would comprise:

TOWNSHIP 22 SOUTH, RANGE 29 EAST, NMPM
Section 7: N/2

(h) CREATE a new pool in Lea County, New Mexico, classified as a gas pool for Abo production and designated as the Abo Gas Pool. The discovery well is Conoco, Inc. Britt B Well No. 27 located in Unit G of Section 15, Township 20 South, Range 37 East, NMPM. Said pool would comprise:

TOWNSHIP 20 SOUTH, RANGE 37 EAST, NMPM
Section 15: NE/4

(i) CREATE a new pool in Roosevelt County, New Mexico, classified as an oil pool for Granite Wash production and designated as the Tanneyhill-Granite Wash Pool. The discovery well is Energy Reserves Group, Inc. Bledsoe Well No. 1 located in Unit H of Section 11, Township 6 South, Range 33 East, NMPM. Said pool would comprise:

TOWNSHIP 6 SOUTH, RANGE 33 EAST, NMPM
Section 11: NE/4

(j) CONTRACT the vertical limits of the Nonombre-Pennsylvanian Pool in Lea County, New Mexico, to the Cisco, Canyon, and Strawn formations only and redesignate said Nonombre-Pennsylvanian Pool to Nonombre-Upper Pennsylvanian Pool. (All wells in said pool are producing from the Upper Penn formation and a gas well has been completed in the Atoka-Morrow formations for which a new Atoka-Morrow gas pool is being created.)

(k) EXTEND the Antelope Ridge-Atoka Gas Pool in Lea County, New Mexico, to include therein:

TOWNSHIP 23 SOUTH, RANGE 34 EAST, NMPM
Section 14: W/2

(l) EXTEND the Antelope Ridge-Morrow Gas Pool in Lea County, New Mexico, to include therein:

TOWNSHIP 23 SOUTH, RANGE 34 EAST, NMPM
Section 14: All

- (m) EXTEND the Atoka-Pennsylvanian Gas Pool in Eddy County, New Mexico, to include therein:

TOWNSHIP 18 SOUTH, RANGE 26 EAST, NMPM
Section 9: All
Section 10: W/2

- (n) EXTEND the Atoka-Yaso Pool in Eddy County, New Mexico, to include therein:

TOWNSHIP 18 SOUTH, RANGE 26 EAST, NMPM
Section 25: SW/4 SW/4
Section 27: S/2 S/2

- (o) EXTEND the Avalon-Delaware Pool in Eddy County, New Mexico, to include therein:

TOWNSHIP 20 SOUTH, RANGE 27 EAST, NMPM
Section 36: N/2 SE/4

- (p) EXTEND the Boyd-Morrow Gas Pool in Eddy County, New Mexico, to include therein:

TOWNSHIP 18 SOUTH, RANGE 25 EAST, NMPM
Section 35: N/2

- (q) EXTEND the East Burton Flat-Atoka Gas Pool in Eddy County, New Mexico, to include therein:

TOWNSHIP 20 SOUTH, RANGE 29 EAST, NMPM
Section 8: N/2
Section 9: W/2

- (r) EXTEND the Burton Flat-Morrow Gas Pool in Eddy County, New Mexico, to include therein:

TOWNSHIP 20 SOUTH, RANGE 27 EAST, NMPM
Section 25: E/2

TOWNSHIP 21 SOUTH, RANGE 26 EAST, NMPM
Section 1: Lots 9, 10, 11, 12, 13,
14, 15, and 16

- (s) EXTEND the Burton Flat-Strawn Gas Pool in Eddy County, New Mexico, to include therein:

TOWNSHIP 21 SOUTH, RANGE 27 EAST, NMPM
Section 9: S/2

- (t) EXTEND the Comanche Stateline Tansill-Yates-Seven Rivers Pool in Lea County, New Mexico, to include therein:

TOWNSHIP 26 SOUTH, RANGE 36 EAST, NMPM
Section 21: E/2

- (u) EXTEND the Crooked Creek-Morrow Gas Pool in Eddy County, New Mexico, to include therein:

TOWNSHIP 24 SOUTH, RANGE 24 EAST, NMPM
Section 10: S/2

- (v) EXTEND the South Culebra Bluff-Atoka Gas Pool in Eddy County, New Mexico, to include therein:

TOWNSHIP 23 SOUTH, RANGE 28 EAST, NMPM
Section 13: W/2

- (w) EXTEND the Dollarhide Tubb-Drinkard Pool in Lea County, New Mexico, to include therein:

TOWNSHIP 24 SOUTH, RANGE 38 EAST, NMPM
Section 18: SW/4

- (x) EXTEND the South Empire-Morrow Gas Pool in Eddy County, New Mexico, to include therein:

TOWNSHIP 17 SOUTH, RANGE 28 EAST, NMPM
Section 24: S/2

TOWNSHIP 18 SOUTH, RANGE 28 EAST, NMPM
Section 14: E/2

(y) EXTEND the Esperanza-Delaware Pool in Eddy County, New Mexico, to include therein:

TOWNSHIP 22 SOUTH, RANGE 27 EAST, NMPM
Section 10: S/2 NE/4

(z) EXTEND the Eunice Monument Grayburg-San Andres Pool in Lea County, New Mexico, to include therein:

TOWNSHIP 20 SOUTH, RANGE 36 EAST, NMPM
Section 27: SW/4

(aa) EXTEND the East Grama Ridge-Lower Bone Springs Pool in Lea County, New Mexico, to include therein:

TOWNSHIP 22 SOUTH, RANGE 34 EAST, NMPM
Section 2: NW/4
Section 3: NE/4

(bb) EXTEND the East Grama Ridge-Morrow Gas Pool in Lea County, New Mexico, to include therein:

TOWNSHIP 22 SOUTH, RANGE 34 EAST, NMPM
Section 1: E/2

TOWNSHIP 22 SOUTH, RANGE 35 EAST, NMPM
Section 6: All

(cc) EXTEND the Hat Mesa-Morrow Gas Pool in Lea County, New Mexico, to include therein:

TOWNSHIP 21 SOUTH, RANGE 32 EAST, NMPM
Section 13: N/2

(dd) EXTEND the Hoag Tank-Morrow Gas Pool in Eddy County, New Mexico, to include therein:

TOWNSHIP 19 SOUTH, RANGE 24 EAST, NMPM
Section 27: All

(ee) EXTEND the Northeast Lovington-Pennsylvanian Pool in Lea County, New Mexico, to include therein:

TOWNSHIP 16 SOUTH, RANGE 36 EAST, NMPM
Section 13: SE/4
Section 24: NE/4

(ff) EXTEND the North Lusk-Morrow Gas Pool in Lea County, New Mexico, to include therein:

TOWNSHIP 19 SOUTH, RANGE 32 EAST, NMPM
Section 5: E/2

(gg) EXTEND the Malaga-Atoka Gas Pool in Eddy County, New Mexico, to include therein:

TOWNSHIP 24 SOUTH, RANGE 28 EAST, NMPM
Section 3: W/2

(hh) EXTEND the West Malaga-Atoka Gas Pool in Eddy County, New Mexico, to include therein:

TOWNSHIP 24 SOUTH, RANGE 28 EAST, NMPM
Section 9: N/2

(ii) EXTEND the Maljamar Grayburg-San Andres Pool in Lea County, New Mexico, to include therein:

TOWNSHIP 17 SOUTH, RANGE 13 EAST, NMPM
Section 24: NE/4

(jj) EXTEND the Maljamar-Morrow Gas Pool in Lea County, New Mexico, to include therein:

TOWNSHIP 16 SOUTH, RANGE 33 EAST, NMPM
Section 28: W/2

(kk) EXTEND the East Millman Queen-Crayburg Pool in Eddy County, New Mexico, to include therein:

TOWNSHIP 19 SOUTH, RANGE 28 EAST, NMPM
Section 24: NW/4 NE/4

- (ll) EXTEND the Nadine Drinkard-Abo Pool in Lea County, New Mexico, to include therein:

TOWNSHIP 19 SOUTH, RANGE 38 EAST, NMPM
Section 27: NE/4

- (mm) EXTEND the North Osudo-Morrow Gas Pool in Lea County, New Mexico, to include therein:

TOWNSHIP 19 SOUTH, RANGE 36 EAST, NMPM
Section 31: E/2
Section 32: All

TOWNSHIP 20 SOUTH, RANGE 36 EAST, NMPM
Section 16: All

- (nn) EXTEND the Penasco Draw San Andres-Yeso Associated Pool in Eddy County, New Mexico, to include therein:

TOWNSHIP 18 SOUTH, RANGE 25 EAST, NMPM
Section 24: N/2 SE/4

- (oo) EXTEND the South Peterson-Pennsylvanian Pool in Roosevelt County, New Mexico, to include therein:

TOWNSHIP 6 SOUTH, RANGE 33 EAST, NMPM
Section 2: Lots 1 and 2

- (pp) EXTEND the North Quail Ridge-Morrow Gas Pool in Lea County, New Mexico, to include therein:

TOWNSHIP 19 SOUTH, RANGE 33 EAST, NMPM
Section 1: E/2

- (qq) EXTEND the Runyan Ranch-Abo Gas Pool in Eddy County, New Mexico, to include therein:

TOWNSHIP 19 SOUTH, RANGE 23 EAST, NMPM
Section 8: S/2
Section 9: SW/4

- (rr) EXTEND the Sioux Tansill-Yates-Seven Rivers Pool in Lea County, New Mexico, to include therein:

TOWNSHIP 26 SOUTH, RANGE 36 EAST, NMPM
Section 17: E/2

- (ss) EXTEND the Skaggs-Drinkard Pool in Lea County, New Mexico, to include therein:

TOWNSHIP 20 SOUTH, RANGE 38 EAST, NMPM
Section 9: W/2
Section 16: NW/4
Section 17: N/2

- (tt) EXTEND the Teas-Pennsylvanian Gas Pool in Lea County, New Mexico, to include therein:

TOWNSHIP 20 SOUTH, RANGE 33 EAST, NMPM
Section 11: N/2

- (uu) EXTEND the Tomahawk-San Andres Pool in Chaves County, New Mexico, to include therein:

TOWNSHIP 7 SOUTH, RANGE 31 EAST, NMPM
Section 25: SW/4

- (vv) EXTEND the Travis-Upper Pennsylvanian Gas Pool in Eddy County, New Mexico, to include therein:

TOWNSHIP 18 SOUTH, RANGE 28 EAST, NMPM
Section 14: SE/4

- (ww) EXTEND the Turkey Track-Atoka Gas Pool in Eddy County, New Mexico, to include therein:

TOWNSHIP 19 SOUTH, RANGE 29 EAST, NMPM
Section 10: W/2

(xx) EXTEND the Turkey Track-Morrow Gas Pool in Eddy County, New Mexico, to include therein:

TOWNSHIP 19 SOUTH, RANGE 29 EAST, NMPM
Section 10: All

(yy) EXTEND the North Turkey Track-Morrow Gas Pool in Eddy County, New Mexico, to include therein:

TOWNSHIP 18 SOUTH, RANGE 29 EAST, NMPM
Section 20: E/2
Section 33: S/2
Section 34: S/2

(zz) EXTEND the Turkey Track Seven Rivers-Queen-Grayburg Pool in Eddy County, New Mexico, to include therein:

TOWNSHIP 18 SOUTH, RANGE 29 EAST, NMPM
Section 27: E/2 NW/4

DRAFT

dr/

STATE OF NEW MEXICO
ENERGY AND MINERALS DEPARTMENT

IN THE MATTER OF THE HEARING
CALLED BY THE OIL CONSERVATION
DIVISION FOR THE PURPOSE OF
CONSIDERING:

CASE NO. 7142

Order No. R- 65⁸⁵

APPLICATION OF GETTY OIL COMPANY
FOR DOWNHOLE COMMINGLING, RIO ARRIBA
COUNTY, NEW MEXICO.

ORDER OF THE DIVISION

BY THE DIVISION:

This cause came on for hearing at 9 a.m. on January 28,
19 81, at Santa Fe, New Mexico, before Examiner Daniel S. Nutter.

NOW, on this _____ day of February, 19 81, the Division
Director, having considered the record and the recommendations of
the Examiner, and being fully advised in the premises,

FINDS:

That the applicant's request for dismissal should be granted.

IT IS THEREFORE ORDERED:

That Case No. 7142 is hereby dismissed.

DONE at Santa Fe, New Mexico, on the day and year hereinabove
designated.