

CASE 7197: SOUTHEAST NOMENCLATURE FOR
MARCH, 1981

Case No.

7197

Application

Transcripts

Small Exhibits

ETC

STATE OF NEW MEXICO
ENERGY AND MINERALS DEPARTMENT
OIL CONSERVATION DIVISION
STATE LAND OFFICE BLDG.
SANTA FE, NEW MEXICO

25 March 1981

IN THE MATTER OF:

The hearing called by the Oil Conser-
vation Division on its own motion for
an order extending certain pools in
Chaves County, New Mexico.

CASE
7197

BEFORE: Daniel S. Nutter

TRANSCRIPT OF HEARING

A P P E A R A N C E S

For the Oil Conservation
Division:

Ernest L. Padilla, Esq.
Legal Counsel to the Division
State Land Office Bldg.
Santa Fe, New Mexico 87501

For the Applicant:

1
2
3
4
5
6
7
8
9
10
11
12
13
14
15
16
17
18
19
20
21
22
23
24
25

I N D E X

CARL ULVOG

Direct Examination by Mr. Padilla

3

E X H I B I T S

Division Exhibit One

1
2 MR. NUTTER: We'll also call Case Number
3 7197, which is in the matter of the hearing called by the
4 Oil Conservation Division on its own motion for an order ex-
5 tending certain pools in Chaves County, New Mexico.

6 There was an error in the Chaves County
7 paper on that case.

8 So I'll call for appearances in Case
9 7197 at this time.

10 MR. PADILLA: Ernest L. Padilla on
11 behalf of the Oil Conservation Division, Mr. Examiner.

12 Mr. Examiner, this case was heard at
13 the previous hearing and merely needed to be readvertised for
14 corrections to the nomenclature in Chaves County, New Mexico.

15 MR. NUTTER: Do you have a witness in
16 this case?

17 MR. PADILLA: I did. I do. Mr. Exa-
18 miner, I have one witness who needs to be sworn.

19
20 (Witness sworn.)

21
22 CARL ULVOG
23 being called as a witness and being duly sworn upon his oath,
24 testified as follows, to-wit:
25

DIRECT EXAMINATION

BY MR. PADIILA:

Q Mr. Ulvog, for the record would you please state your name, by whom you're employed, and in what capacity?

A Yes, sir. Carl Ulvog, Senior Geologist for the Oil Conservation Commission, and I'm based here in Santa Fe.

Q Mr. Ulvog, at the previous hearing this case was heard and there were some problems with the advertisement concerning the nomenclature in Chaves County, New Mexico.

Would you explain to the Examiner what those problems were?

A There was simply a mistake, an error in the advertising in the Chaves County newspapers. They were incorrect, and so on, and so it had to be readvertised, only that portion of the case needs again to be heard.

Q Mr. Ulvog, have you examined today's docket with the exhibit that was introduced at the previous hearing and have you found any substantial differences between the two?

A We have only one difference between

1
2 what was previously advertised and what is being proposed to-
3 day, which incidentally was not on the docket for today,
4 either, so it's an addition both to the previous hearing and
5 to the docket that was prepared for this hearing.

6 Q Would you explain what those differences
7 are?

8 A Yes. In the case of paragraph (z), last
9 letter of the alphabet, pertaining to East Siete-San Andres
10 Pool in Chaves County, New Mexico. It states that the ex-
11 tension would be in Township 8 South, Range 31 East, Section
12 10, the southeast quarter, and Section 11, the southwest
13 quarter.

14 We are here proposing to add in Section
15 11 the northwest quarter, so that would change our paragraph
16 to read, Section 11, the west half.

17 Q Do you have anything further to add,
18 Mr. Ulvog?

19 A There are no other changes.

20 MR. PADILLA: Mr Examiner, that's all
21 I have.

22 MR. NUTTER: Are there any questions
23 of Mr. Ulvog? He may be excused.

24 Do you have anything further Mr.
25 Padilla?

MR. PADILLA: Nothing.

MR. HUTTER: We'll take Case Number
7197 under advisement.

(Hearing concluded.)

C E R T I F I C A T E

I, SALLY W. BOYD, C.S.R., DO HEREPY CERTIFY that
the foregoing Transcript of Hearing before the Oil Conserva-
tion Division was reported by me; that the said transcript
is a full, true, and correct record of the hearing, prepared
by me to the best of my ability.

Sally W. Boyd C.S.R.

SALLY W. BOYD, C.S.R.

Rt. 1 Box 191-B
Santa Fe, New Mexico 87501
Phone (505) 455-7409

I do hereby certify that the foregoing is
a correct and true copy of the transcript
the hearing held on 3/25/77
heard on 3/25/77

[Signature] Examiner
Oil Conservation Division

STATE OF NEW MEXICO
ENERGY AND MINERALS DEPARTMENT
OIL CONSERVATION DIVISION
STATE LAND OFFICE BLDG.
SANTA FE, NEW MEXICO
25 March 1981

IN THE MATTER OF:

The hearing called by the Oil Conser-
vation Division on its own motion for
an order extending certain pools in
Chaves County, New Mexico.

CASE
7197

BEFORE: Daniel S. Nutter

TRANSCRIPT OF HEARING

A P P E A R A N C E S

For the Oil Conservation
Division:

Ernest L. Padilla, Esq.
Legal Counsel to the Division
State Land Office Bldg.
Santa Fe, New Mexico 87501

For the Applicant:

1
2
3
4
5
6
7
8
9
10
11
12
13
14
15
16
17
18
19
20
21
22
23
24
25

2

I N D E X

CARL ULVOG

Direct Examination by Mr. Padilla

3

E X H I B I T S

Division Exhibit One

1
2 MR. NUTTER: We'll also call Case Number
3 7197, which is in the matter of the hearing called by the
4 Oil Conservation Division on its own motion for an order ex-
5 tending certain pools in Chaves County, New Mexico.

6 There was an error in the Chaves County
7 paper on that case.

8 So I'll call for appearances in Case
9 7197 at this time.

10 MR. PADILLA: Ernest L. Padilla on
11 behalf of the Oil Conservation Division, Mr. Examiner.

12 Mr. Examiner, this case was heard at
13 the previous hearing and merely needed to be readvertised for
14 corrections to the nomenclature in Chaves County, New Mexico.

15 MR. NUTTER: Do you have a witness in
16 this case?

17 MR. PADILLA: I did. I do. Mr. Exa-
18 miner, I have one witness who needs to be sworn.

19
20 (Witness sworn.)

21
22 CARL ULVOG
23 being called as a witness and being duly sworn upon his oath,
24 testified as follows, to-wit:
25

DIRECT EXAMINATION

BY MR. PADILLA:

Q Mr. Ulvog, for the record would you please state your name, by whom you're employed, and in what capacity?

A Yes, sir. Carl Ulvog, Senior Geologist for the Oil Conservation Commission, and I'm based here in Santa Fe.

Q Mr. Ulvog, at the previous hearing this case was heard and there were some problems with the advertisement concerning the nomenclature in Chaves County, New Mexico.

Would you explain to the Examiner what those problems were?

A There was simply a mistake, an error in the advertising in the Chaves County newspapers. They were incorrect, and so on, and so it had to be readvertised, only that portion of the case needs again to be heard.

Q Mr. Ulvog, have you examined today's docket with the exhibit that was introduced at the previous hearing and have you found any substantial differences between the two?

A We have only one difference between

1

2

3

4

5

6

7

8

9

10

11

12

13

14

15

16

17

18

19

20

21

22

23

24

25

what was previously advertised and what is being proposed to-day, which incidentally, was not on the docket for today, either, so it's an addition both to the previous hearing and to the docket that was prepared for this hearing.

Q Would you explain what those differences are?

A Yes. In the case of paragraph (z), last letter of the alphabet, pertaining to East Siete-San Andres Pool in Chaves County, New Mexico. It states that the extension would be in Township 8 South, Range 31 East, Section 10, the southeast quarter, and Section 11, the southwest quarter.

We are here proposing to add in Section 11 the northwest quarter, so that would change our paragraph to read, Section 11, the west half.

Q Do you have anything further to add, Mr. Ulvog?

A There are no other changes.

MR. PADILLA: Mr. Examiner, that's all I have.

MR. NUTTER: Are there any questions of Mr. Ulvog? He may be excused.

Do you have anything further, Mr. Padilla?

1
2 MR. PADILLA: Nothing.

3 MR. NUTTER: We'll take Case Number
4 7197 under advisement.

5
6 (Hearing concluded.)
7
8
9
10
11
12
13
14
15
16
17
18
19
20
21
22
23
24
25

C E R T I F I C A T E

I, SALLY W. BOYD, C.S.R., DO HEREPY CERTIFY that the foregoing Transcript of Hearing before the Oil Conservation Division was reported by me; that the said transcript is a full, true, and correct record of the hearing, prepared by me to the best of my ability.

Sally W. Boyd C.S.R.

SALLY W. BOYD, C.S.R.
Rt. 1 Box 193-B
Santa Fe, New Mexico 87501
Phone (505) 455-7409

I do hereby certify that the foregoing is
a complete and correct transcript of the proceedings in
the hearing of Case No. 7197
heard by me on 3/25 1981.
[Signature], Examiner
Oil Conservation Division

STATE OF NEW MEXICO
ENERGY AND MINERALS DEPARTMENT
OIL CONSERVATION DIVISION

IN THE MATTER OF THE HEARING
CALLED BY THE OIL CONSERVATION
DIVISION FOR THE PURPOSE
OF CONSIDERING:

CASE NO. 7197
Order No. R-6623

THE APPLICATION OF THE OIL CONSERVATION
DIVISION UPON ITS OWN MOTION FOR AN ORDER
CREATING AND EXTENDING VERTICAL AND
HORIZONTAL LIMITS OF CERTAIN POOLS IN
CHAVES, EDDY, AND LEA COUNTIES, NEW
MEXICO.

ORDER OF THE DIVISION

BY THE DIVISION:

This cause came on for hearing at 9 a.m. on March 11, 1981,
at Santa Fe, New Mexico, before Examiner Richard L. Stamets.

NOW, on this 7th day of April, 1981, the Division
Director, having considered the testimony, the record, and the
recommendations of the Examiner, and being fully advised in the
premises,

FINDS:

(1) That due public notice having been given as required
by law, the Division has jurisdiction of this cause and the
subject matter thereof.

(2) That there is need for the creation of a new pool in
Lea County, New Mexico, for the production of gas from the Morrow
formation, said pool to bear the designation of Bilbrey-Morrow
Gas Pool. Said Bilbrey-Morrow Gas Pool was discovered by the
Getty Oil Company Getty 32 State Com Well No. 1 located in Unit
6 of Section 32, Township 21 South, Range 32 East, NMPM. It was
completed in the Morrow formation on December 20, 1980. The top
of the perforations is at 14,394 feet.

(3) That there is need for the creation of a new pool in
Lea County, New Mexico, for the production of gas from the Strawn
formation, said pool to bear the designation of East Grama Ridge-
Strawn Gas Pool. Said East Grama Ridge-Strawn Gas Pool was dis-
covered by the Minerals, Inc. Llano "3" State Com Well No. 1
located in Unit H of Section 3, Township 22 South, Range 34 East,
NMPM. It was completed in the Strawn formation on December 19,

1980. The top of the perforations is at 11,653 feet.

(4) That there is need for the creation of a new pool in Lea County, New Mexico, for the production of gas from the Morrow formation, said pool to bear the designation of Lera-Morrow Gas Pool. Said Lera-Morrow Gas Pool was discovered by the John L. Cox Proctor Well No. 1 located in Unit D of Section 7, Township 11 South, Range 32 East, NMPM. It was completed in the Morrow formation on December 20, 1980. The top of the perforations is at 10,907 feet.

(5) That there is need for the creation of a new pool in Lea County, New Mexico, for the production of oil from the Wolfcamp formation, said pool to bear the designation of East Triste Draw-Wolfcamp Pool. Said East Triste Draw-Wolfcamp Pool was discovered by the Getty Oil Company State 29 J Well No. 1 located in Unit J of Section 29, Township 24 South, Range 33 East, NMPM. It was completed in the Wolfcamp formation on November 3, 1980. The top of the perforations is at 13,166 feet.

(6) That there is need for the extension of the vertical limits of the Comanche Stateline Tansill-Yates-Seven Rivers Pool in Lea County, New Mexico, to include the Queen formation and said pool redesignated to Comanche Stateline Tansill-Yates-Seven Rivers-Queen Pool.

(7) That there is need for certain extensions to the Bull's Eye-San Andres Pool, the Chaveroo-San Andres Pool, the Diablo-San Andres Pool, the Diamond Mound-Atoka Gas Pool, the L.E. Ranch-San Andres Pool, the Linda-San Andres Pool, the Railroad Mountain-San Andres Pool, the East Siete-San Andres Pool, and the Twin Lakes-San Andres Associated Pool, all in Chaves County, New Mexico, and the Bunker Hill-Penrose Pool, the South Culebra Bluff-Bonne Spring Pool, the Diamond Mound-Atoka Gas Pool, the Diamond Mound-Morrow Gas Pool, the Dublin Ranch-Atoka Gas Pool, the Happy Valley-Morrow Gas Pool, the East Millman-San Andres Pool, the Penasco Draw-Morrow Gas Pool, and the Penasco Draw Permo-Pennsylvanian Gas Pool, all in Eddy County, New Mexico, and the Airstrip-Wolfcamp Pool, the Arkansas Junction-San Andres Pool, the Comanche Stateline Tansill-Yates-Seven Rivers Pool, the Kemnitz-Morrow Gas Pool, the Maljamar Grayburg-San Andres Pool, the Ojo Chiso-Morrow Gas Pool, the Warren-Drinkard Pool, and the Weir-Drinkard Pool, all in Lea County, New Mexico.

IT IS THEREFORE ORDERED:

(a) That a new pool in Lea County, New Mexico, classified as a gas pool for Morrow production is hereby created and desig-

-3-

Case No. 7197

Order No. K-6625

nated as the Bilbrey-Morrow Gas Pool, consisting of the following described area:

TOWNSHIP 21 SOUTH, RANGE 32 EAST, NMPM
Section 32: E/2

(b) That a new pool in Lea County, New Mexico, classified as a gas pool for Strawn production is hereby created and designated as the East Grama Ridge-Strawn Gas Pool, consisting of the following described area:

TOWNSHIP 22 SOUTH, RANGE 34 EAST, NMPM
Section 3: E/2

(c) That a new pool in Lea County, New Mexico, classified as a gas pool for Morrow production is hereby created and designated as the Lera-Morrow Gas Pool, consisting of the following described area:

TOWNSHIP 11 SOUTH, RANGE 32 EAST, NMPM
Section 7: W/2

(d) That a new pool in Lea County, New Mexico, classified as an oil pool for Wolfcamp production is hereby created and designated as the East Triste Draw-Wolfcamp Pool, consisting of the following described area:

TOWNSHIP 24 SOUTH, RANGE 33 EAST, NMPM
Section 29: SE/4

(e) That the Airstrip-Wolfcamp Pool in Lea County, New Mexico, as heretofore classified, defined, and described, is hereby extended to include therein:

TOWNSHIP 18 SOUTH, RANGE 34 EAST, NMPM
Section 36: NW/4

(f) That the Arkansas Junction-San Andres Pool in Lea County, New Mexico, as heretofore classified, defined, and described, is hereby extended to include therein:

TOWNSHIP 18 SOUTH, RANGE 37 EAST, NMPM
Section 30: NW/4

(g) That the Bull's Eye-San Andres Pool in Chaves County, New Mexico, as heretofore classified, defined, and described, is

Case No. 7197
Order No. R-6623

hereby extended to include therein:

TOWNSHIP 8 SOUTH, RANGE 28 EAST, NMPM
Section 1: SE/4 SW/4

(h) That the Bunker Hill-Penrose Pool in Eddy County, New Mexico, as heretofore classified, defined, and described, is hereby extended to include therein:

TOWNSHIP 16 SOUTH, RANGE 31 EAST, NMPM
Section 13: SW/4 SW/4

(i) That the Chaveroo-San Andres Pool in Chaves County, New Mexico, as heretofore classified, defined, and described, is hereby extended to include therein:

TOWNSHIP 8 SOUTH, RANGE 32 EAST, NMPM
Section 10: NE/4

(j) That the vertical limits of the Comanche Stateline Tansill-Yates-Seven Rivers Pool in Lea County, New Mexico, as heretofore classified, defined, and described, are hereby extended to include the Queen formation and said pool redesignated to Comanche Stateline Tansill-Yates-Seven Rivers-Queen Pool, and horizontal limits extended to include therein:

TOWNSHIP 26 SOUTH, RANGE 36 EAST, NMPM
Section 27: SW/4

(k) That the South Culebra Bluff-Bone Springs Pool in Eddy County, New Mexico, as heretofore classified, defined, and described, is hereby extended to include therein:

TOWNSHIP 23 SOUTH, RANGE 28 EAST, NMPM
Section 26: NW/4
Section 27: S/2 NE/4

(l) That the Diablo-San Andres Pool in Chaves County, New Mexico, as heretofore classified, defined, and described, is hereby extended to include therein:

TOWNSHIP 10 SOUTH, RANGE 27 EAST, NMPM
Section 22: W/2 SW/4 and SW/4 NW/4
Section 27: NW/4 NW/4

(m) That the Diamond Mound-Atoka Gas Pool in Eddy and Chaves Counties, New Mexico, as heretofore classified, defined,

and described, is hereby extended to include therein:

TOWNSHIP 15 SOUTH, RANGE 27 EAST, NMPM
Section 34: S/2

TOWNSHIP 16 SOUTH, RANGE 27 EAST, NMPM
Section 15: N/2
Section 16: N/2

(n) That the Diamond Mound-Morrow Gas Pool in Eddy County, New Mexico, as heretofore classified, defined, and described, is hereby extended to include therein:

TOWNSHIP 16 SOUTH, RANGE 28 EAST, NMPM
Section 6: Lots 1, 2, 7, 8, 9, 10,
15 and 16

(o) That the Dublin Ranch-Atoka Gas Pool in Eddy County, New Mexico, as heretofore classified, defined, and described, is hereby extended to include therein:

TOWNSHIP 22 SOUTH, RANGE 28 EAST, NMPM
Section 21: E/2
Section 28: All

(p) That the Happy Valley-Morrow Gas Pool in Eddy County, New Mexico, as heretofore classified, defined, and described, is hereby extended to include therein:

TOWNSHIP 22 SOUTH, RANGE 26 EAST, NMPM
Section 7: N/2
Section 8: All
Section 9: W/2
Section 16: W/2
Section 17: All

(q) That the Kemnitz-Morrow Gas Pool in Lea County, New Mexico, as heretofore classified, defined, and described, is hereby extended to include therein:

TOWNSHIP 16 SOUTH, RANGE 34 EAST, NMPM
Section 23: W/2

(r) That the L.E. Ranch-San Andres Pool in Chaves County, New Mexico, as heretofore classified, defined, and described, is hereby extended to include therein:

TOWNSHIP 10 SOUTH, RANGE 28 EAST, NMPM
Section 29: S/2 NW/4
Section 30: S/2 NE/4

-6-
Case No. 7197
Order No. R-6623

(s) That the Linda-San Andres Pool in Chaves County, New Mexico, as heretofore classified, defined, and described, is hereby extended to include therein:

TOWNSHIP 6 SOUTH, RANGE 26 EAST, NMPM
Section 30: NW/4 SE/4 and SW/4 NE/4

(t) That the Maljamar Grayburg-San Andres Pool in Lea County, New Mexico, as heretofore classified, defined, and described, is hereby extended to include therein:

TOWNSHIP 17 SOUTH, RANGE 33 EAST, NMPM
Section 24: S/2

(u) That the East Millman-San Andres Pool in Eddy County, New Mexico, as heretofore classified, defined, and described, is hereby extended to include therein:

TOWNSHIP 19 SOUTH, RANGE 28 EAST, NMPM
Section 22: W/2 SE/4
Section 27: NW/4 NE/4 and NE/4 NW/4

(v) That the Ojo Chiso-Morrow Gas Pool in Lea County, New Mexico, as heretofore classified, defined, and described, is hereby extended to include therein:

TOWNSHIP 22 SOUTH, RANGE 34 EAST, NMPM
Section 14: All

(w) That the Penasco Draw-Morrow Gas Pool in Eddy County, New Mexico, as heretofore classified, defined, and described, is hereby extended to include therein:

TOWNSHIP 18 SOUTH, RANGE 25 EAST, NMPM
Section 30: S/2
Section 31: All

(x) That the Penasco Draw Permo-Pennsylvanian Gas Pool in Eddy County, New Mexico, as heretofore classified, defined, and described, is hereby extended to include therein:

TOWNSHIP 19 SOUTH, RANGE 24 EAST, NMPM
Section 2: E/2

(y) That the Railroad Mountain-San Andres Pool in Chaves County, New Mexico, as heretofore classified, defined, and

- 1 -
Case No. 7197
Order No. R-6623

described, is hereby extended to include therein:

TOWNSHIP 7 SOUTH, RANGE 28 EAST, NMPM
Section 35: SW/4 SW/4

TOWNSHIP 8 SOUTH, RANGE 28 EAST, NMPM
Section 2: W/2 NW/4

(z) That the East Siete-San Andres Pool in Chaves County, New Mexico, as heretofore classified, defined, and described, is hereby extended to include therein:

TOWNSHIP 8 SOUTH, RANGE 31 EAST, NMPM
Section 10: SE/4
Section 11: W/2

(aa) That the Twin Lakes-San Andres Associated Pool in Chaves County, New Mexico, as heretofore classified, defined, and described, is hereby extended to include therein:

TOWNSHIP 8 SOUTH, RANGE 29 EAST, NMPM
Section 32: W/2 SW/4

TOWNSHIP 9 SOUTH, RANGE 28 EAST, NMPM
Section 12: N/2 NE/4

TOWNSHIP 9 SOUTH, RANGE 29 EAST, NMPM
Section 6: N/2 N/2

(bb) That the Warren-Drinkard Pool in Lea County, New Mexico, as heretofore classified, defined, and described, is hereby extended to include therein:

TOWNSHIP 20 SOUTH, RANGE 38 EAST, NMPM
Section 29: SE/4
Section 32: E/2

(cc) That the Weir-Drinkard Pool in Lea County, New Mexico, as heretofore classified, defined, and described, is hereby extended to include therein:

TOWNSHIP 20 SOUTH, RANGE 37 EAST, NMPM
Section 15: NE/4

IT IS FURTHER ORDERED:

(1) That pursuant to Section 70-2-18, NMSA 1978, contained in Chapter 271, Laws of 1969, any well which, by virtue of any

-8-


Case No. 7197

Order No. R-6623

of the above pool extensions, is subject to pool rules providing for spacing or proration units larger than the one which is presently dedicated thereto, shall have 60 days from the effective date of this order in which to file new Forms C-102 dedicating a standard unit for the pool to said well, or to obtain a non-standard unit approved by the Division. Pending such compliance, the well shall receive a maximum allowable in the same proportion to a standard allowable for the pool that the acreage dedicated to the well bears to a standard unit for the pool. Failure to file Form C-102 dedicating a standard unit to the well or to obtain a non-standard unit approved by the Division within said 60-day period shall subject the well to cancellation of allowable.

(2) That the effective date of this order and all creations and extensions included herein shall be April 1, 1981.

DONE at Santa Fe, New Mexico, on the day and year hereinabove designated.



SEAL

STATE OF NEW MEXICO
OIL CONSERVATION DIVISION

Joe D. Ramey
JOE D. RAMEY
Director

rd/

STATE OF NEW MEXICO
ENERGY AND MINERALS DEPARTMENT
OIL CONSERVATION DIVISION
STATE LAND OFFICE BLDG.
SANTA FE, NEW MEXICO
11 March 1981

EXAMINER HEARING

IN THE MATTER OF:

The hearing called by the Oil Con-
servation Division on its own motion
for an order creating and extending
vertical and horizontal limits of
certain pools in Chaves, Eddy, and
Lea Counties, New Mexico.

CASE
7197

BEFORE: Richard L. Stamets

TRANSCRIPT OF HEARING

A P P E A R A N C E S

For the Oil Conservation
Division:

Ernest L. Padilla, Esq.
Legal Counsel to the Division
State Land Office Bldg.
Santa Fe, New Mexico 87501

For the Applicant:

1
2
3
4
5
6
7
8
9
10
11
12
13
14
15
16
17
18
19
20
21
22
23
24
25

2

I N D E X

LARRY BROOKS

Direct Examination by Mr. Padilla

3

E X H I B I T S

Division Exhibit One, Plats

1
2 MR. STAMETS: The hearing will please
3 come to order.

4 We will take next Case 7197, in the
5 matter of the hearing called by the Oil Conservation Division
6 on its own motion for an order to create -- creating and
7 extending vertical and horizontal limits of certain pools in
8 Chaves, Eddy, and Lea Counties.

9 Before we get into this case I'd like to
10 point out that there was an error in the Roswell paper which
11 showed this hearing to be scheduled for March the 1st instead
12 of March the 11th, and this case will be readvertised as to
13 those paragraphs of this case which are in Chaves County, and
14 all of that will come up again, then, on the May -- March
15 25th Examiner Hearing, but we will go ahead and hear all of
16 the case at this time.

17 MR. PADILLA: Ernest L. Padilla on behalf
18 of the Oil Conservation Division. I have one witness who
19 needs to be sworn.

20
21 (Witness sworn.)

22
23 LARRY BROOKS

24 being called as a witness and being duly sworn upon his oath,
25 testified as follows, to-wit:

DIRECT EXAMINATION

BY MR. PADILLA:

Q Mr. Brooks, for the record would you please state your name, by whom you're employed, and in what capacity.

A Yes, sir. My name is Larry Brooks. I'm a geologist for the Oil Conservation Division, Artesia, New Mexico.

Q Mr. Brooks, are you prepared to make recommendations to the Division concerning the nomenclature of certain pools in Chaves, Eddy, and Lea Counties, New Mexico?

A I am.

Q Are your recommendations prepared in the form of an exhibit?

A Yes, I have an exhibit. I have an exhibit entitled Exhibit One, which consists of a series of plats describing and illustrating the proposed creations and extensions in this case.

Q All right. Will you please refer to Exhibit One and to the docket that has been prepared for this hearing and point out any substantial difference between the two?

1
2 A Okay. The only differences occur between
3 Exhibit One and what was advertised and docketed, and this
4 in relation to paragraphs (p) and (z), pertaining to certain
5 extensions of the Happy Valley-Morrow Gas Pool and the East
6 Siete-San Andres Pool.

7 In this case the docket and advertisement
8 do not include certain additions listed in Exhibit One.
9 These additions are as follows:

10 To the Happy Valley-Morrow Gas Pool,
11 the north half of Section 7, Township 22 South, Range 26
12 East, and the west half of Section 8, Township 22 South,
13 Range 26 East.

14 The extensions to the East Siete-San
15 Andres Pool, the northwest quarter of Section 11, Township
16 8 South, Range 31 East.

17 There are no other differences.

18 Q Do you have anything further to add to
19 your testimony?

20 A No, sir.

21 MR. PADILLA: I have nothing further,
22 Mr. Examiner, and I offer Exhibit One into evidence.

23 MR. STAMETS: Exhibit One will be ad-
24 mitted.

25 Are there any questions of the witness?

1
2 He may be excused.

3 Anything further in this case?

4 The case then will be continued until
5 March 25th because of the error in advertisement.

6
7 (Hearing concluded.)
8
9
10
11
12
13
14
15
16
17
18
19
20
21
22
23
24
25

1
2
3
4
5
6
7
8
9
10
11
12
13
14
15
16
17
18
19
20
21
22
23
24
25

C E R T I F I C A T E

I, SALLY W. BOYD, C.S.R., DO HEREBY CERTIFY that the foregoing Transcript of Hearing before the Oil Conservation Division was reported by me; that the said transcript is a full, true, and correct record of the hearing, prepared by me to the best of my ability.

Sally W. Boyd C.S.R.

SALLY W. BOYD, C.S.R.
Mt. 1 Box 193-B
Santa Fe, New Mexico 87501
Phone (505) 435-7409

I do hereby certify that the foregoing is a correct and true transcript of the hearing held in the Oil Conservation Division on 3-18-82.
Richard L. Slane
Oil Conservation Division, Examiner

STATE OF NEW MEXICO
ENERGY AND MINERALS DEPARTMENT
OIL CONSERVATION DIVISION
STATE LAND OFFICE BLDG.
SANTA FE, NEW MEXICO
11 March 1961

EXAMINER HEARING

IN THE MATTER OF:

The hearing called by the Oil Con-
servation Division on its own motion)
for an order creating and extending)
vertical and horizontal limits of)
certain pools in Chaves, Eddy, and)
Lea Counties, New Mexico.)

CASE
7197

BEFORE: Richard L. Stamets

TRANSCRIPT OF HEARING

A P P E A R A N C E S

For the Oil Conservation
Division:

Ernest L. Padilla, Esq.
Legal Counsel to the Division
State Land Office Bldg.
Santa Fe, New Mexico 87501

For the Applicant:

1
2
3
4
5
6
7
8
9
10
11
12
13
14
15
16
17
18
19
20
21
22
23
24
25

2

I N D E X

LARRY BROOKS

Direct Examination by Mr. Padilla

3

E X H I B I T S

Division Exhibit One, Plats

1
2 MR. STAMETS: The hearing will please
3 come to order.

4 We will take next Case 7197, in the
5 matter of the hearing called by the Oil Conservation Division
6 on its own motion for an order to create -- creating and
7 extending vertical and horizontal limits of certain pools in
8 Chaves, Eddy, and Lea Counties.

9 Before we get into this case I'd like to
10 point out that there was an error in the Roswell paper which
11 showed this hearing to be scheduled for ~~March~~ the 1st instead
12 of ~~March~~ the 11th, and this case will be readvertised as to
13 those paragraphs of this case which are in Chaves County, and
14 all of that will come up again, then, on the May -- March
15 25th Examiner Hearing, but we will go ahead and hear all of
16 the case at this time.

17 MR. PADILLA: Ernest L. Padilla on behalf
18 of the Oil Conservation Division. I have one witness who
19 needs to be sworn.

20
21 (Witness sworn.)

22
23 LARRY BROOKS

24 being called as a witness and being duly sworn upon his oath,
25 testified as follows, to-wit:

DIRECT EXAMINATION

BY MR. PADILLA:

Q Mr. Brooks, for the record would you please state your name, by whom you're employed, and in what capacity.

A Yes, sir. My name is Larry Brooks. I'm a geologist for the Oil Conservation Division, Artesia, New Mexico.

Q Mr. Brooks, are you prepared to make recommendations to the Division concerning the nomenclature of certain pools in Chaves, Eddy, and Lea Counties, New Mexico?

A I am.

Q Are your recommendations prepared in the form of an exhibit?

A Yes, I have an exhibit. I have an exhibit entitled Exhibit One, which consists of a series of plats describing and illustrating the proposed creations and extensions in this case.

Q All right. Will you please refer to Exhibit One and to the docket that has been prepared for this hearing and point out any substantial difference between the two?

1
2 A Okay. The only differences occur between
3 EXhibit One and what was advertised and docketed, and this
4 in relation to paragraphs (p) and (z), pertaining to certain
5 extensions of the Happy Valley-Morrow Gas Pool and the East
6 Siete-San Andres Pool.

7 In this case the docket and advertisement
8 do not include certain additions listed in Exhibit One.
9 These additions are as follows:

10 To the Happy Valley-Morrow Gas Pool,
11 the north half of Section 7, Township 22 South, Range 26
12 East, and the west half of Section 8, Township 22 South,
13 Range 26 East.

14 The extensions to the East Siete-San
15 Andres Pool, the northwest quarter of Section 11, Township
16 8 South, Range 31 East.

17 There are no other differences.

18 Q Do you have anything further to add to
19 your testimony?

20 A No, sir.

21 MR. PADILLA: I have nothing further,
22 Mr. Examiner, and I offer Exhibit One into evidence.

23 MR. STAMETS: Exhibit One will be ad-
24 mitted.

25 Are there any questions of the witness?

1
2 He may be excused.

3 Anything further in this case?

4 The case then will be continued until
5 March 25th because of the error in advertisement.

6
7 (Hearing concluded.)
8
9
10
11
12
13
14
15
16
17
18
19
20
21
22
23
24
25

C E R T I F I C A T E

I, SALLY W. BOYD, C.S.R., DO HEREBY CERTIFY that the foregoing Transcript of Hearing before the Oil Conservation Division was reported by me; that the said transcript is a full, true, and correct record of the hearing, prepared by me to the best of my ability.

Sally W. Boyd C.S.R.

SALLY W. BOYD, C.S.R.

Rt. 1 Box 193-B
Santa Fe, New Mexico 87501
Phone (505) 455-7409

I do hereby certify that the foregoing is
a complete and correct transcript of
the Examination of _____
heard by me on _____, 19____.
_____, Examiner
Oil Conservation Division

CASE 7197: In the matter of the hearing called by the Oil Conservation Division on its own motion for an order creating and extending vertical and horizontal limits of certain pools in Chaves, Eddy, and Lea Counties, New Mexico:

(a) CREATE a new pool in Lea County, New Mexico, classified as a gas pool for Morrow production and designated as the Bilbrey-Morrow Gas Pool. The discovery well is Getty Oil Company Getty 32 State Com Well No. 1 located in Unit G of Section 32, Township 21 South, Range 32 East, NMPM. Said pool would comprise:

TOWNSHIP 21 SOUTH, RANGE 32 EAST, NMPM
Section 32: E/2

(b) CREATE a new pool in Lea County, New Mexico, classified as a gas pool for Strawn production and designated as the East Grama Ridge-Strawn Gas Pool. The discovery well is Minerals, Inc. Llano "3" State Com Well No. 1 located in Unit H of Section 3, Township 22 South, Range 34 East, NMPM. Said pool would comprise:

TOWNSHIP 22 SOUTH, RANGE 34 EAST, NMPM
Section 3: E/2

(c) CREATE a new pool in Lea County, New Mexico, classified as a gas pool for Morrow production and designated as the Lera-Morrow Gas Pool. The discovery well is John L. Cox Proctor Well No. 1 located in Unit D of Section 7, Township 11 South, Range 32 East, NMPM. Said pool would comprise:

TOWNSHIP 11 SOUTH, RANGE 32 EAST, NMPM
Section 7: W/2

(d) CREATE a new pool in Lea County, New Mexico, classified as an oil pool for Wolfcamp production and designated as the East Triste Draw-Wolfcamp Pool. The discovery well is Getty Oil Company State 29 J Well No. 1 located in Unit J of Section 29, Township 24 South, Range 33 East, NMPM. Said pool would comprise:

TOWNSHIP 24 SOUTH, RANGE 33 EAST, NMPM
Section 29: SE/4

(e) EXTEND the Airstrip-Wolfcamp Pool in Lea County, New Mexico, to include therein:

TOWNSHIP 18 SOUTH, RANGE 34 EAST, NMPM
Section 36: NW/4

(f) EXTEND the Arkansas Junction-San Andres Pool in Lea County, New Mexico, to include therein:

TOWNSHIP 18 SOUTH, RANGE 37 EAST, NMPM
Section 30: NW/4

(g) EXTEND the Bull's Eye-San Andres Pool in Chaves County, New Mexico, to include therein:

TOWNSHIP 8 SOUTH, RANGE 28 EAST, NMPM
Section 1: SE/4 SW/4

(h) EXTEND the Bunker Hill-Penrose Pool in Eddy County, New Mexico, to include therein:

TOWNSHIP 16 SOUTH, RANGE 31 EAST, NMPM
Section 13: SW/4 SW/4

(i) EXTEND the Chaveroo-San Andres Pool in Chaves County, New Mexico, to include therein:

TOWNSHIP 8 SOUTH, RANGE 32 EAST, NMPM
Section 10: NE/4

(j) EXTEND the vertical limits of the Comanche Stateline Tansill-Yates-Seven Rivers Pool in Lea County, New Mexico, to include the Queen formation and redesignate said pool to Comanche Stateline Tansill-Yates-Seven Rivers-Queen Pool, and extend the horizontal limits of said pool to include therein:

TOWNSHIP 26 SOUTH, RANGE 36 EAST, NMPM
Section 27: SW/4

(k) EXTEND the South Culebra Bluff-Bone Spring Pool in Eddy County, New Mexico, to include therein:

TOWNSHIP 22 SOUTH, RANGE 28 EAST, NMPM

Section 26: NW/4
Section 27: S/2 NE/4

- (l) EXTEND the Diablo-San Andres Pool in Chaves County, New Mexico, to include therein:

TOWNSHIP 10 SOUTH, RANGE 27 EAST, NMPM
Section 22: W/2 SW/4 and SW/4 NW/4
Section 27: NW/4 NW/4

- (m) EXTEND the Diamond Mound-Atoka Gas Pool in Eddy and Chaves Counties, New Mexico, to include therein:

TOWNSHIP 15 SOUTH, RANGE 27 EAST, NMPM
Section 34: S/2

TOWNSHIP 16 SOUTH, RANGE 27 EAST, NMPM
Section 15: N/2
Section 16: N/2

- (n) EXTEND the Diamond Mound-Morrow Gas Pool in Eddy County, New Mexico, to include therein:

TOWNSHIP 16 SOUTH, RANGE 28 EAST, NMPM
Section 6: Lots 1, 2, 7, 8, 9, 10,
15 and 16

- (o) EXTEND the Dublin Ranch-Atoka Gas Pool in Eddy County, New Mexico, to include therein:

TOWNSHIP 22 SOUTH, RANGE 28 EAST, NMPM
Section 21: E/2
Section 28: All

- (p) EXTEND the Happy Valley-Morrow Gas Pool in Eddy County, New Mexico, to include therein:

TOWNSHIP 22 SOUTH, RANGE 26 EAST, NMPM
Section 8: E/2
Section 9: W/2
Section 16: W/2
Section 17: All

Addition ----- Section 7: N/2 & Section 8: W/2

- (q) EXTEND the Kemnitz-Morrow Gas Pool in Lea County, New Mexico, to include therein:

TOWNSHIP 16 SOUTH, RANGE 34 EAST, NMPM
Section 23: W/2

- (r) EXTEND the L.E. Ranch-San Andres Pool in Chaves County, New Mexico, to include therein:

TOWNSHIP 10 SOUTH, RANGE 28 EAST, NMPM
Section 29: S/2 NW/4
Section 30: S/2 NE/4

- (s) EXTEND the Linda-San Andres Pool in Chaves County, New Mexico, to include therein:

TOWNSHIP 6 SOUTH, RANGE 26 EAST, NMPM
Section 30: NW/4 SE/4 and SW/4 NE/4

- (t) EXTEND the Maljamar Grayburg-San Andres Pool in Lea County, New Mexico, to include therein:

TOWNSHIP 17 SOUTH, RANGE 33 EAST, NMPM
Section 24: S/2

- (u) EXTEND the East Millman-San Andres Pool in Eddy County, New Mexico, to include therein:

TOWNSHIP 19 SOUTH, RANGE 28 EAST, NMPM
Section 22: W/2 SE/4
Section 27: NW/4 NE/4 and NE/4 NW/4

- (v) EXTEND the Ojo Chiso-Morrow Gas Pool in Lea County, New Mexico, to include therein:

TOWNSHIP 22 SOUTH, RANGE 34 EAST, NMPM
Section 14: All

(w) EXTEND the Perasco Draw-Morrow Gas Pool in Eddy County, New Mexico, to include therein:

TOWNSHIP 18 SOUTH, RANGE 25 EAST, NMPM
Section 30: S/2
Section 31: All

(x) EXTEND the Perasco Draw Permo-Pennsylvanian Gas Pool in Eddy County, New Mexico, to include therein:

TOWNSHIP 19 SOUTH, RANGE 24 EAST, NMPM
Section 2: E/2

(y) EXTEND the Railroad Mountain-San Andres Pool in Chaves County, New Mexico, to include therein:

TOWNSHIP 7 SOUTH, RANGE 28 EAST, NMPM
Section 35: SW/4 SW/4

TOWNSHIP 8 SOUTH, RANGE 28 EAST, NMPM
Section 2: W/2 NW/4

(z) EXTEND the East Siete-San Andres Pool in Chaves County, New Mexico, to include therein:

TOWNSHIP 8 SOUTH, RANGE 31 EAST, NMPM
Section 10: SE/4
Section 11: SW/4

Addition ----- Section 11: NW/4

(aa) EXTEND the Twin Lakes-San Andres Associated Pool in Chaves County, New Mexico, to include therein:

TOWNSHIP 8 SOUTH, RANGE 29 EAST, NMPM
Section 32: W/2 SW/4

TOWNSHIP 9 SOUTH, RANGE 28 EAST, NMPM
Section 12: N/2 NE/4

TOWNSHIP 9 SOUTH, RANGE 29 EAST, NMPM
Section 6: N/2 N/2

(bb) EXTEND the Warren-Drinkard Pool in Lea County, New Mexico, to include therein:

TOWNSHIP 20 SOUTH, RANGE 38 EAST, NMPM
Section 29: SE/4
Section 32: E/2

(cc) EXTEND the Weir-Drinkard Pool in Lea County, New Mexico, to include therein:

TOWNSHIP 20 SOUTH, RANGE 37 EAST, NMPM
Section 15: NE/4

NEW POOLS

It is recommended that a new GAS pool be created and designated as the BILBREY-MORROW GAS Pool.

Vertical limits to be the MORROW formation and the horizontal limits should be as follows: As shown in Paragraph (a) Exhibit I

Discovery well was Getty Oil Company Getty 32 State Com Well #1 located in Unit G Section 32 Township 21 Range 32 and was completed on December 20, 1980. Top of perforations is at 14,394 feet.

It is recommended that a new GAS pool be created and designated as the EAST GRAMA RIDGE-STRAWN GAS Pool.

Vertical limits to be the STRAWN formation and the horizontal limits should be as follows: As shown in Paragraph (b) Exhibit I

Discovery well was Minerals, Inc. Llano "3" State Well #1 located in Unit H Section 3 Township 22 Range 34 and was completed on December 19, 1980. Top of perforations is at 11,653 feet.

It is recommended that a new GAS pool be created and designated as the LERA-MORROW GAS Pool.

Vertical limits to be the MORROW formation and the horizontal limits should be as follows: As shown in Paragraph (c) Exhibit I

Discovery well was John L. Cox Proctor Well #1 located in Unit D Section 7 Township 11 Range 32 and was completed on December 20, 1980. Top of perforations is at 10,907 feet.

NEW POOLS

It is recommended that a new OIL pool be created and designated as the EAST TRISTE DRAW-WOLFCAMP Pool.

Vertical limits to be the WOLFCAMP formation and the horizontal limits should be as follows: As shown in Paragraph (d) Exhibit I

Discovery well was Getty Oil Company State 29 J Well #1 located in Unit J Section 29 Township 24 Range 33 and was completed on November 3, 1980. Top of perforations is at 13,166 feet.

It is recommended that a new _____ pool be created and designated as the _____ Pool.

Vertical limits to be the _____ formation and the horizontal limits should be as follows: _____

Discovery well was _____ located in Unit _____ Section _____ Township _____ Range _____ and was completed on _____. Top of perforations is at _____ feet.

It is recommended that a new _____ pool be created and designated as the _____ Pool.

Vertical limits to be the _____ formation and the horizontal limits should be as follows: _____

Discovery well was _____ located in Unit _____ Section _____ Township _____ Range _____ and was completed on _____. Top of perforations is at _____ feet.

COUNTY LEA

FOOL RILBREY-MORROW GAS

TOWNSHIP 21 South

RANGE 32 East

NMPM

6	5	4	3	2	1
7	8	9	10	11	12
18	17	16	15	14	13
19	20	21	22	23	24
30	29	28	27	26	25
31	32	33	34	35	36

PURPOSE: One completed gas well capable of producing.

DISCOVERY WELL: Getty Oil Company Getty 32 State Com Well #1-G in 32-21-32.

Completed December 20, 1980, in the Morrow formation. Top of perfs 14,394'.

Proposed pool boundary outlined in red. SECTION 32: E/2

LEA EAST GRAMA RIDGE STRAWN GAS

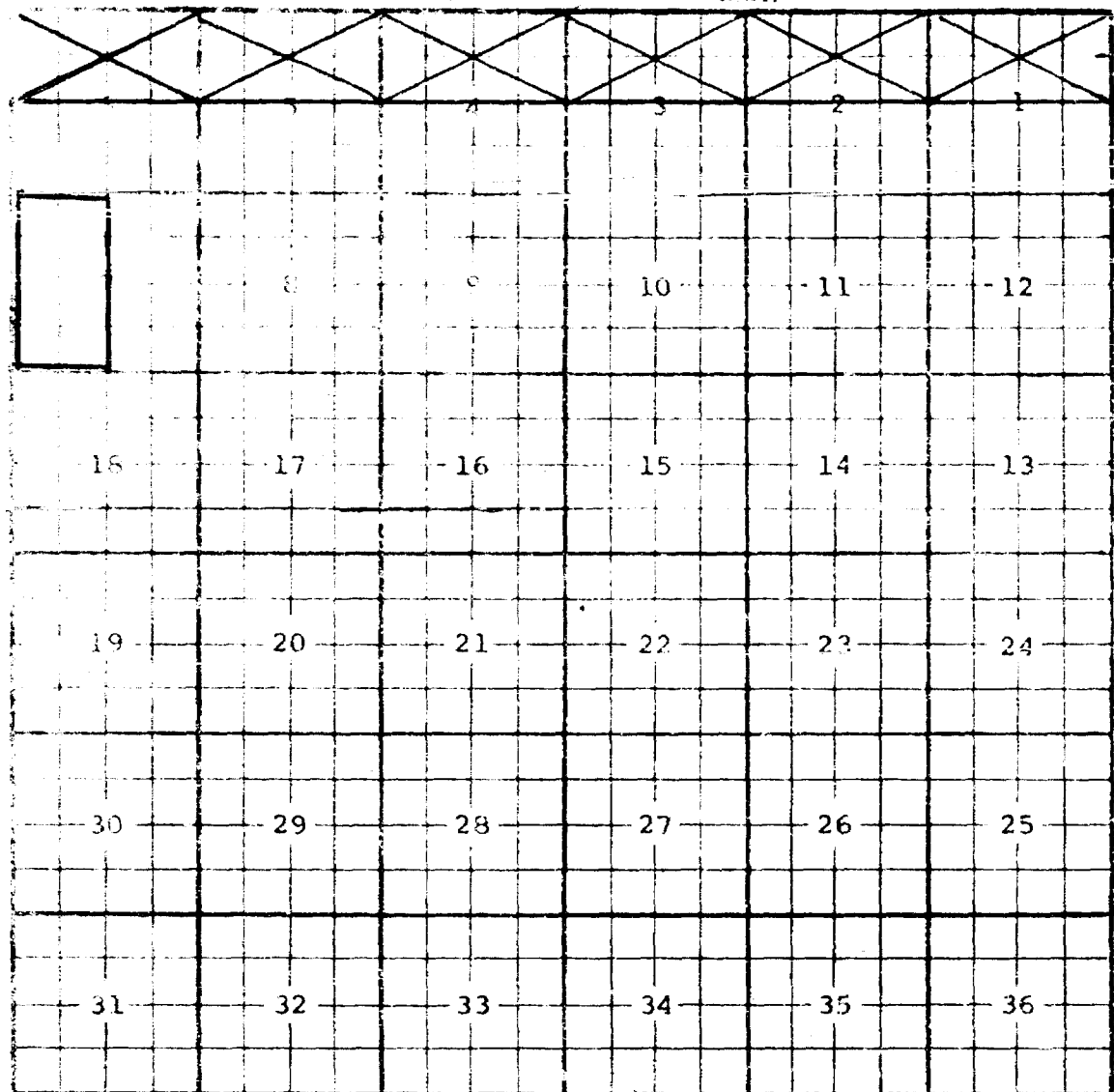
22 South			34 East			N 1/2 M		
6	5	4				2	1	
	8	9	10	11	12			
18	17	16	15	14	13			
19	20	21	22	23	24			
30	29	28	27	26	25			
31	32	33	34	35	36			

PURPOSE: One completed gas well capable of producing.

Minerals, Inc. Llano "3" State Com Well #1-H in 3-22-34, completed Dec. 19, 1980, in the Strawn formation. Top of perfs 11,653 feet.

Proposed pool boundary outlined in red. SECTION 3: E/2

LEA POOL LERA-MORROW GAS
TOWN 11 South RANGE 32 East NMM



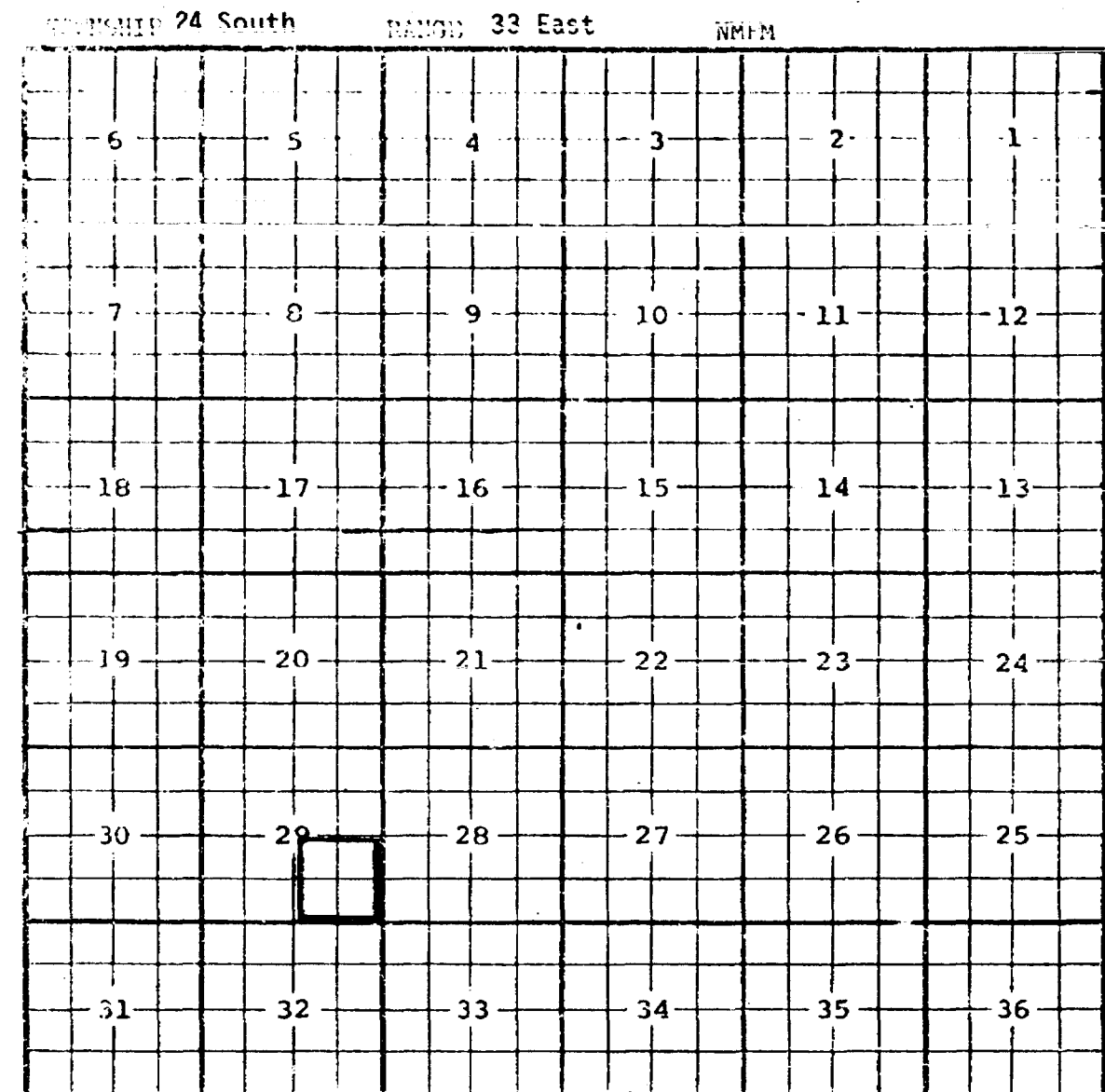
PURPOSE: One completed gas well capable of producing.

John L. Cox Proctor Well #1-D in 7-11-32, completed Dec. 20, 1980, in the Morrow formation. Top of perfs 10,907 feet.

Proposed pool boundary outlined in red. SECTION 7: W/2

CASE NO. 7197 (d) CREATION OF A NEW OIL POOL

COUNTY LEA POOL EAST TRISTE DRAW-WOLFCAMP POOL



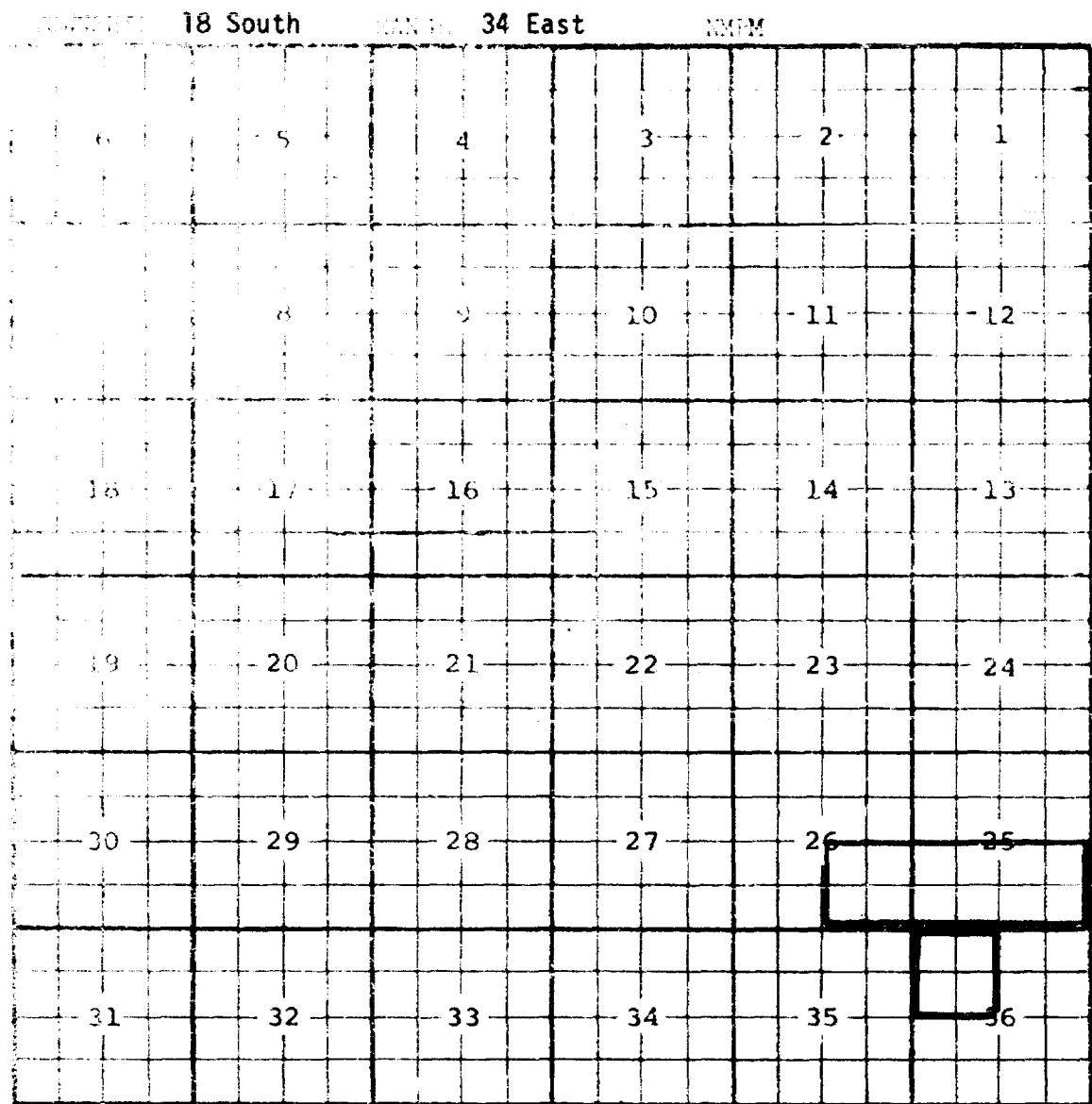
PURPOSE: One completed oil well capable of producing.

Getty Oil Company State 29 "J" Well #1-J in Sec. 29, T24S, R33E, completed Nov. 3, 1980, in the Wolfcamp formation. Top of perfs 13,166 feet.

Proposed pool boundary outlined in red. SECTION 29: SE/4

CASE NO. 7197 (e) EXTENSION OF AN EXISTING OIL POOL

LEA 1901 AIRSTRIP-WOLF CAMP



PURPOSE: Two completed oil wells capable of producing.

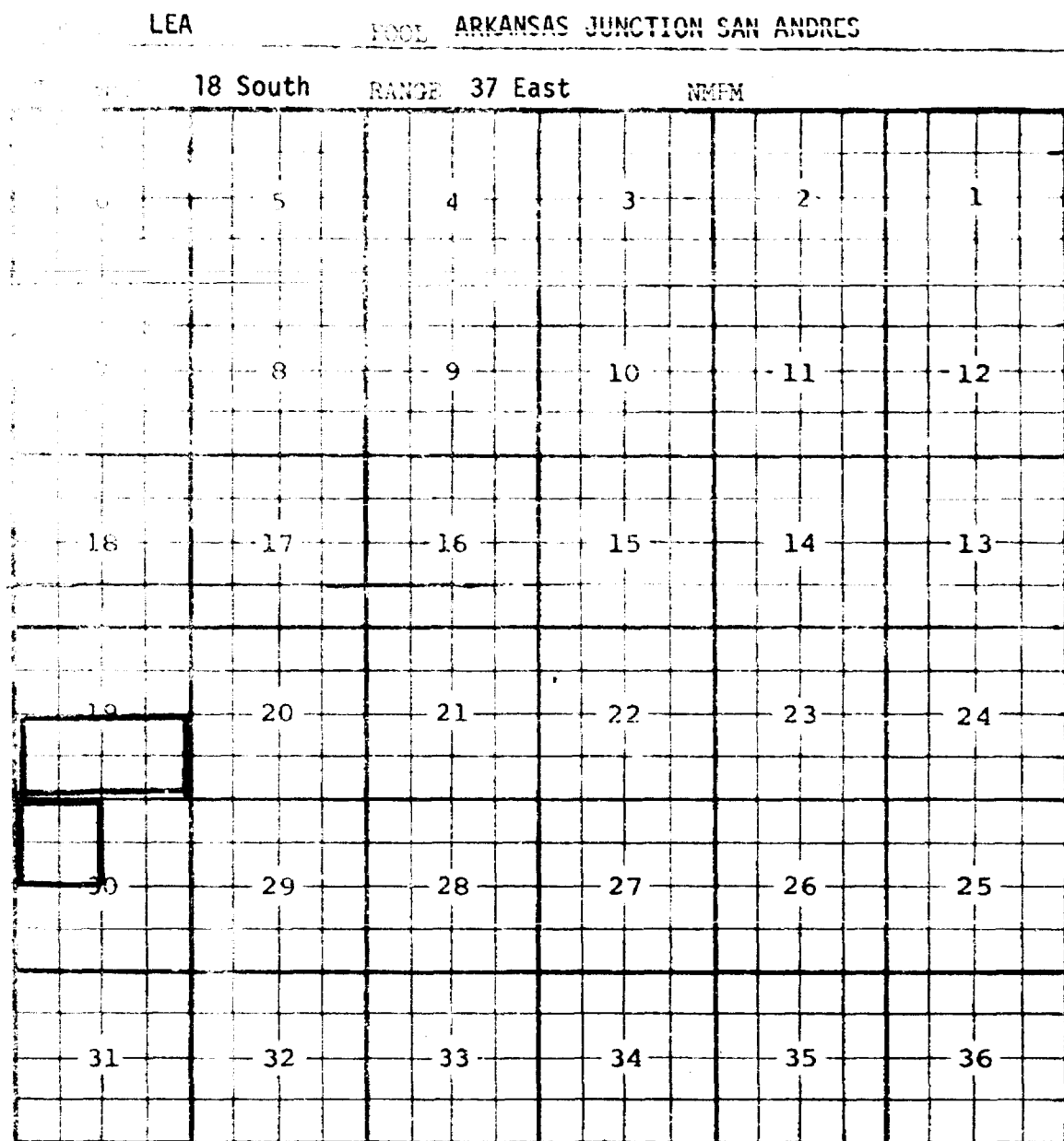
Amoco Prod. Co. State HR #1-C in 36-18-34 completed Jan. 5, 1981, top perf 10712'

Amoco Prod. Co. State IA #1-D in 36-18-34 completed Jan. 28, 1981 top perf 10804'

Both wells completed in Wolfcamp formation.

Pool boundary outlined in red.

Proposed pool extension outlined in green. SECTION: 36: NW/4



PURPOSE: One completed oil well capable of producing.

Conoco Inc. Goodwin 30 Well #2-F in 30-18-37, completed Sept. 1, 1980, in the San Andres formation. Top of perfs 4664 feet.

Pool boundary outlined in red.

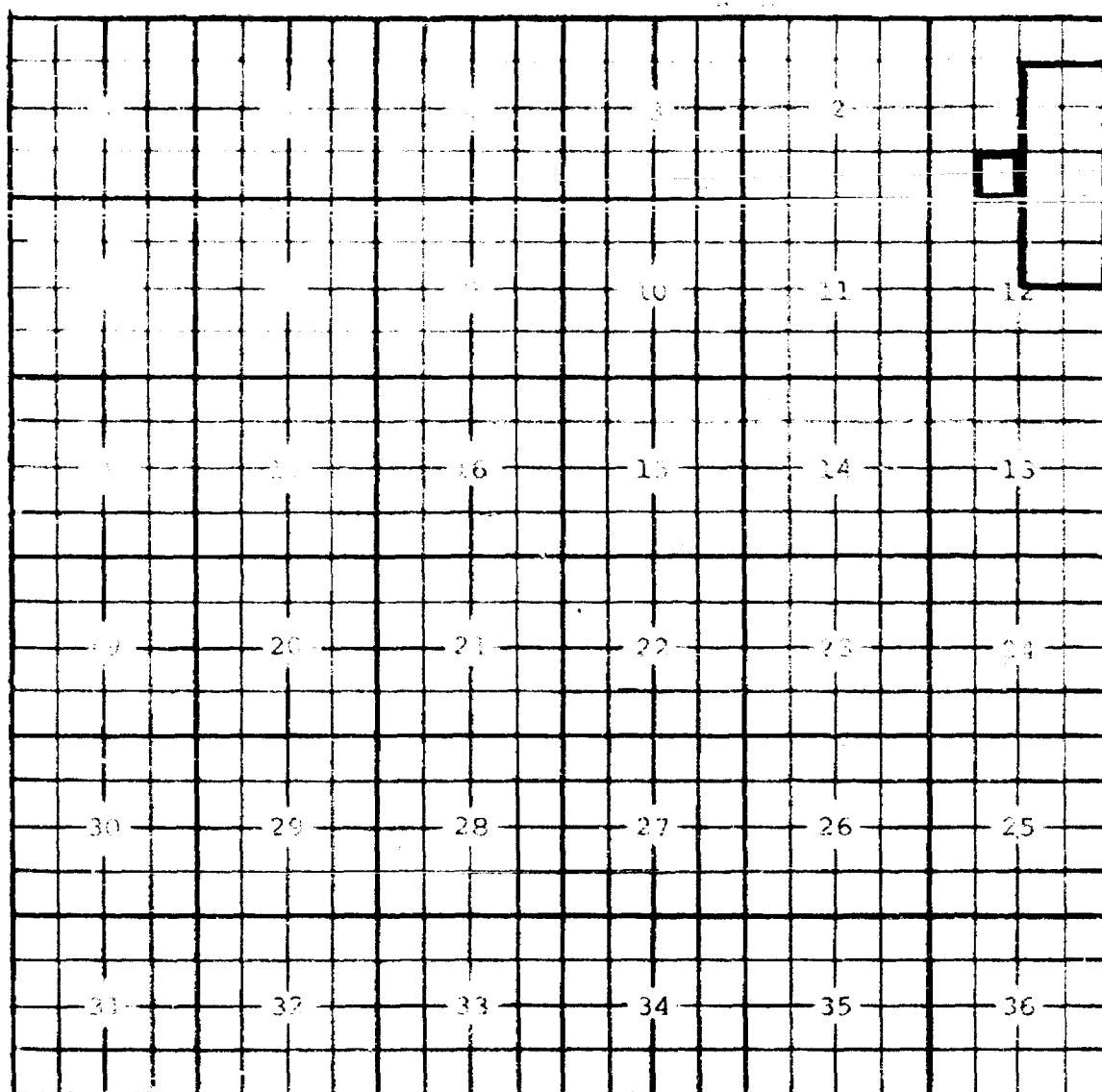
Proposed pool extension outlined in green. SECTION 30: NW/4

CHAVES

BULL'S EYE - SAN ANDRES

8 S

28 E



Purpose: One completed oil well, capable of producing.

Operator	Lease	#-U	S-T-R	Comp.	Form	TOP
Ralph Nix	O'Brien	1 N	1-8-28	8-28-80	San Andres	2587

Pool boundary outlined in red.

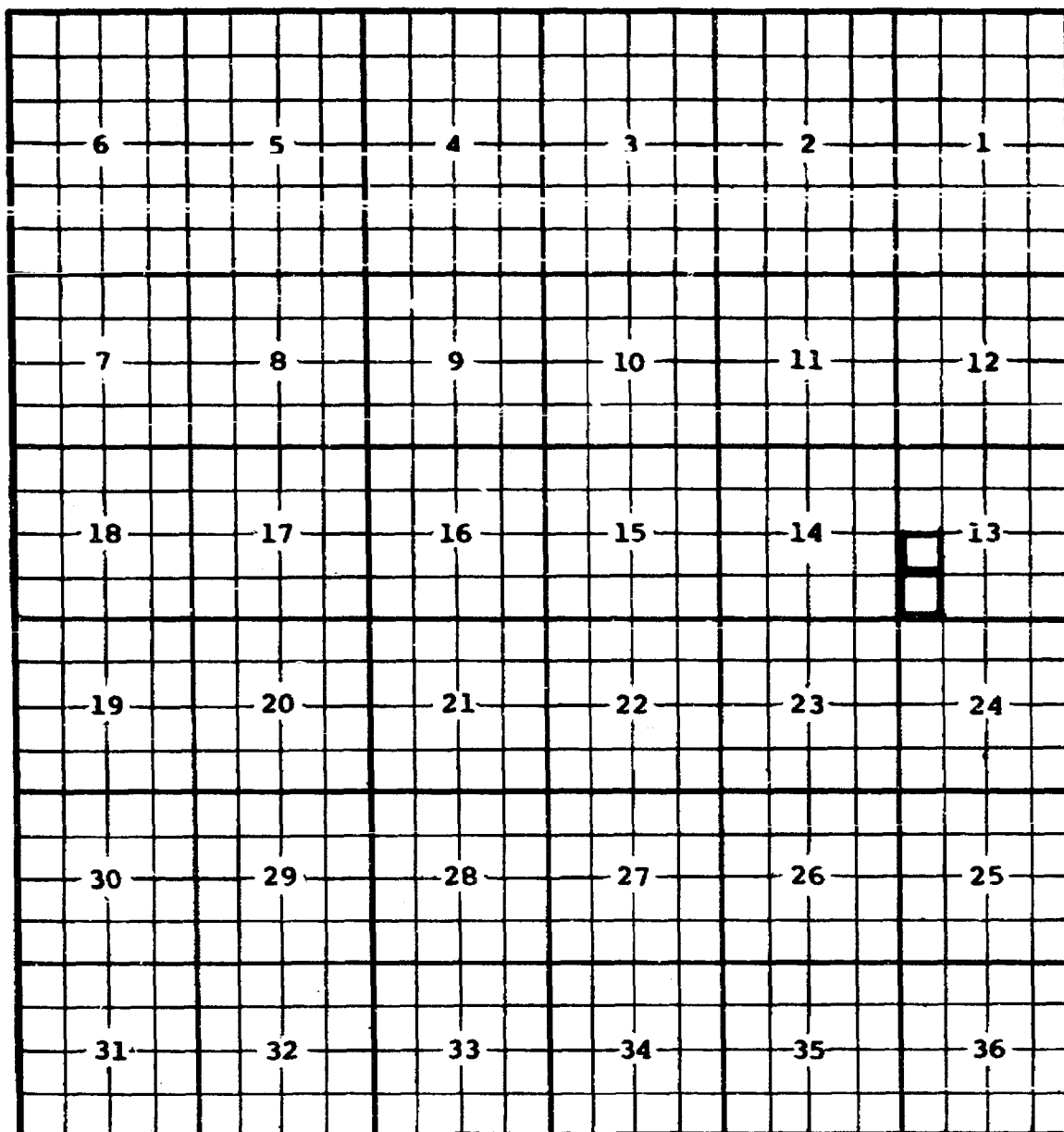
Proposed extension outlined in blue:

Section 1: SE/4 SW/4

CASE NO. 7197 (h) EXTENSION OF AN EXISTING OIL POOL

COUNTY EDDY POOL BUNKER HILL - PENROSE

TOWNSHIP 16S RANGE 31 E NMPM



Purpose: One completed oil well capable of producing.

Operator	Lease	#-U	S-T-R	Comp.	Form.	TOT
Read & Stevens, Inc.	Gulf West Mesa	1 M	13-16-31	11/11/80	Penrose	3612

Pool boundary outlined in red.

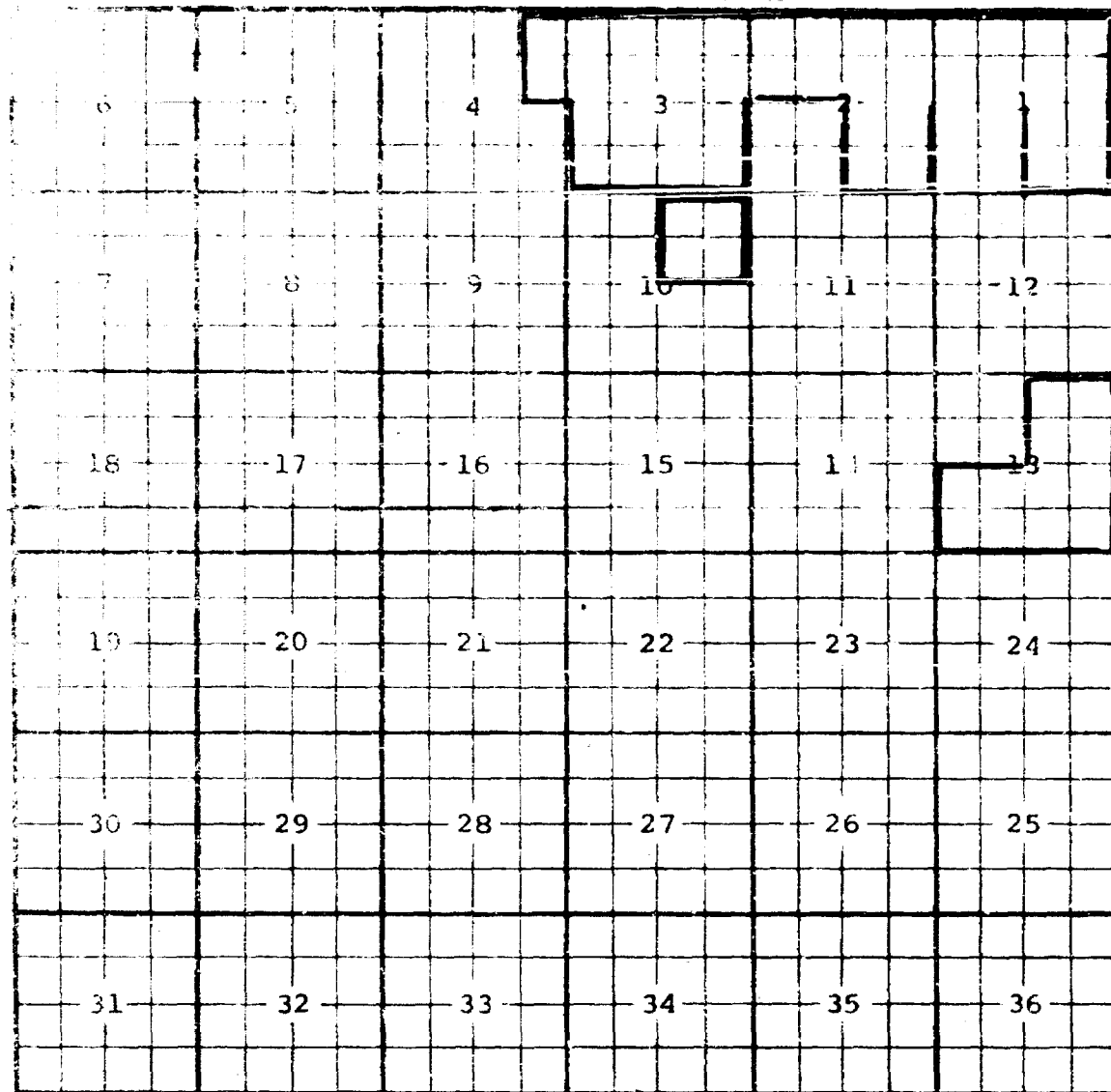
Proposed extension outlined in blue:

Section 13: SW/4 SW/4

CASE NO. 7197 (i) EXTENSION OF AN EXISTING OIL POOL

COUNTY CHAVES POOL CHAVERO SAN ANDRES

TOWNSHIP 8 South RANGE 32 East NMIM



PURPOSE: One completed oil well capable of producing.

Adams Exploration Co. Griffin Well #1-B in 10-8-32, completed Dec. 21, 1980, in the San Andres formation. Top of perfs 4176 feet.

Pool boundary outlined in red.

Proposed pool extension outlined in green. SECTION 10: NE/4

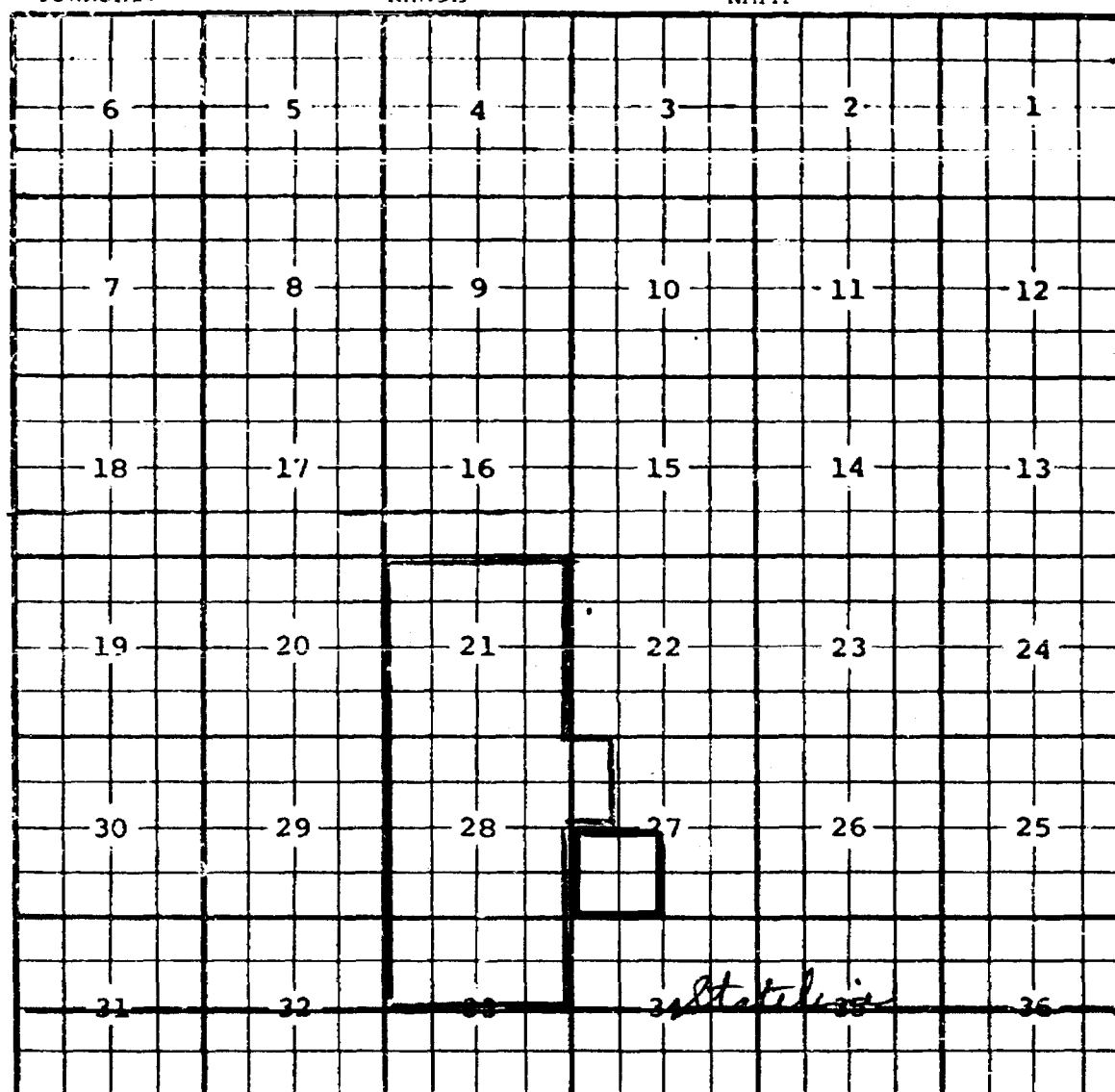
COUNTY LEA

POOL COMANCHE STATELINE TANSILL-YATES-SR

TOWNSHIP 26 South

RANGE 36 East

NMPM



PURPOSE: Three completed oil wells capable of producing, one of which produces from Queen formation, thus the need for the extension of the vertical limits to include the Queen formation and the redesignation of pool to COMANCHE STATELINE-TANSILL-YATES-SR-QUEEN POOL.

		Completion Date	Top Perf	FORM
Gifford, Mitchell & Wisenbaker	Buffalo Hump #5-K 27-26-36	1-1-81	3181	T-Y
Gifford, Mitchell & Wisenbaker	Buffalo Hump #6-N 27-26-36	12-19-80	3493	Qu
Gifford, Mitchell & Wisenbaker	Buffalo Hump #8-L 27-26-36	12-3-80	3210	T-Y

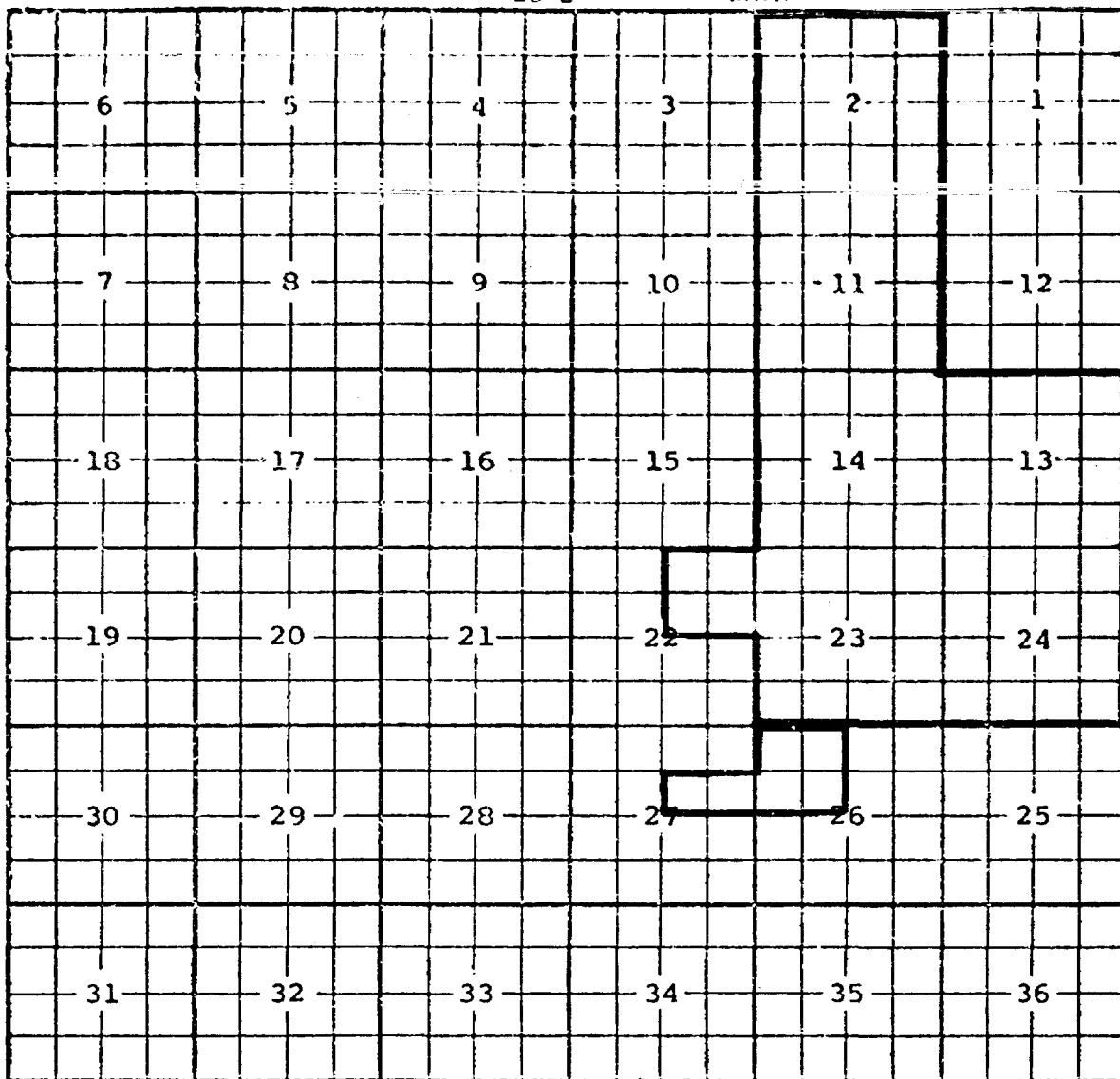
Pool boundary outlined in red.

Proposed pool extension outlined in green. SECTION 27: SW/4

CASE NO. 7197 (k) EXTENSION OF AN EXISTING OIL POOL

COUNTY EDDY POOL SOUTH CULEBRA BLUFF - BONE SPRING

TOWNSHIP 23 S RANGE 28 E



Purpose: Two completed oil wells capable of producing.

Operator	Lease	#-U	S-T-R	Comp.	Form	TOP
Maddox Energy Corp. Pardue Farms	27	1-H-27-23-28	11/23/80	Bone Spring	6274	
Maddox Energy Corp. Queen B		1-D-26-23-28	10/26/80	Bone Spring	6406	

Pool boundary outlined in red.

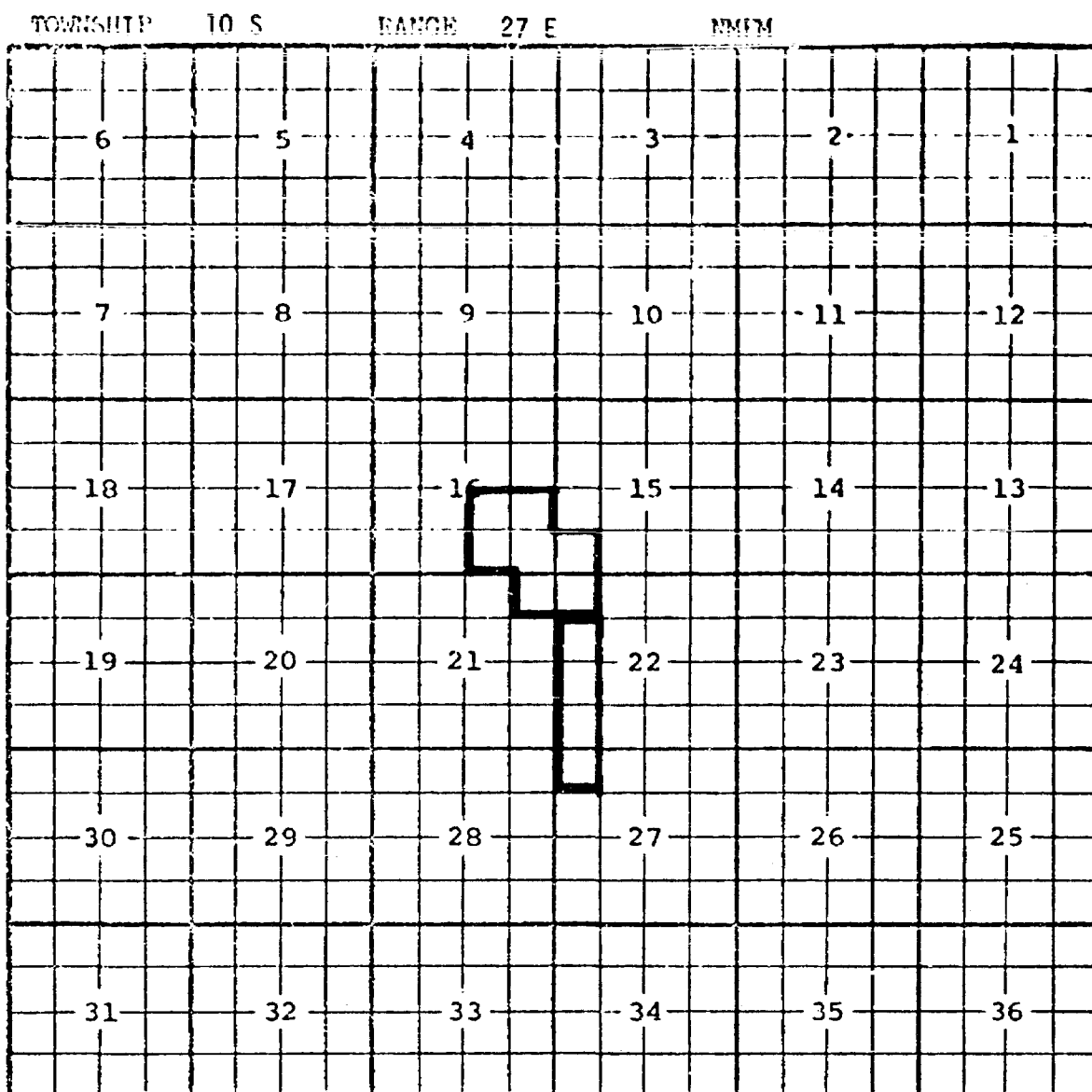
Proposed extension outlined in blue:

Section 26: NW/4

Section 27: S/2 NE/4

CASE NO. 7197 (1) EXTENSION OF AN EXISTING OIL POOL

COUNTY CHAVES POOL DIABLO - SAN ANDRES



Purpose: One completed oil well capable of producing.

Operator	Lease	#-U	S-T-R	Comp.	Form.	TOP
Hanson Oil Corp.	Hanlad St.	1-D	27-10-27	12/2/80	San Andres	2098

Pool boundary outlined in red:

Proposed extension outlined in blue:

Section 22: W/2 SW/4 and SW/4 NW/4

Section 27: NW/4 NW/4

TOWNSHIP		15 S		RANGE		27 E		NNM	
6	5	4	3	2	1				
7	8	9	10	11	12				
18	17	16	15	14	13				
19	20	21	22	23	24				
30	29	28	27	26	25				
31	32	33	34	35	36				

Purpose: One completed gas well capable of producing.

Operator	Lease	#-U	S-T-R	Comp.	Form.	TOP
Read & Stevens	Toles Fed.	1-0	34-15-27	10/18/80	Atoka	8720

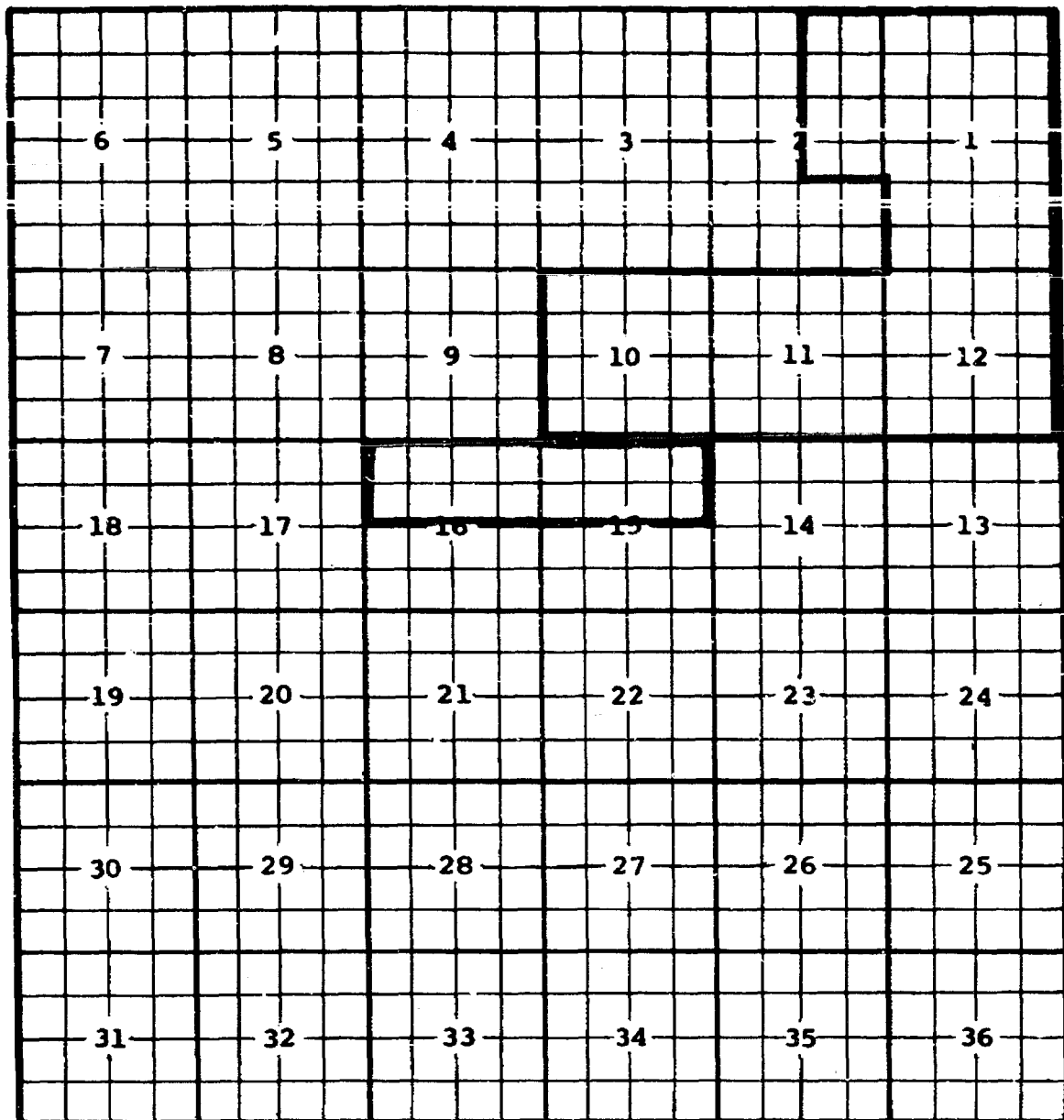
Pool boundary outlined in red.

Proposed extension outlined in blue:

Section 34: S/2

COUNTY EDDY POOL DIAMOND MOUND - ATOKA GAS

TOWNSHIP 16 S RANGE 27 E NMPM



Purpose: One completed gas well capable of producing.

Operator	Lease	#-U	S-T-R	Comp.	Form.	TOP
Husky Oil Co. of Del.	SRC St.	1-B	16-16-27	12/19/80	Atoka	8340

Pool boundary outlined in red.

Proposed extension outlined in blue:

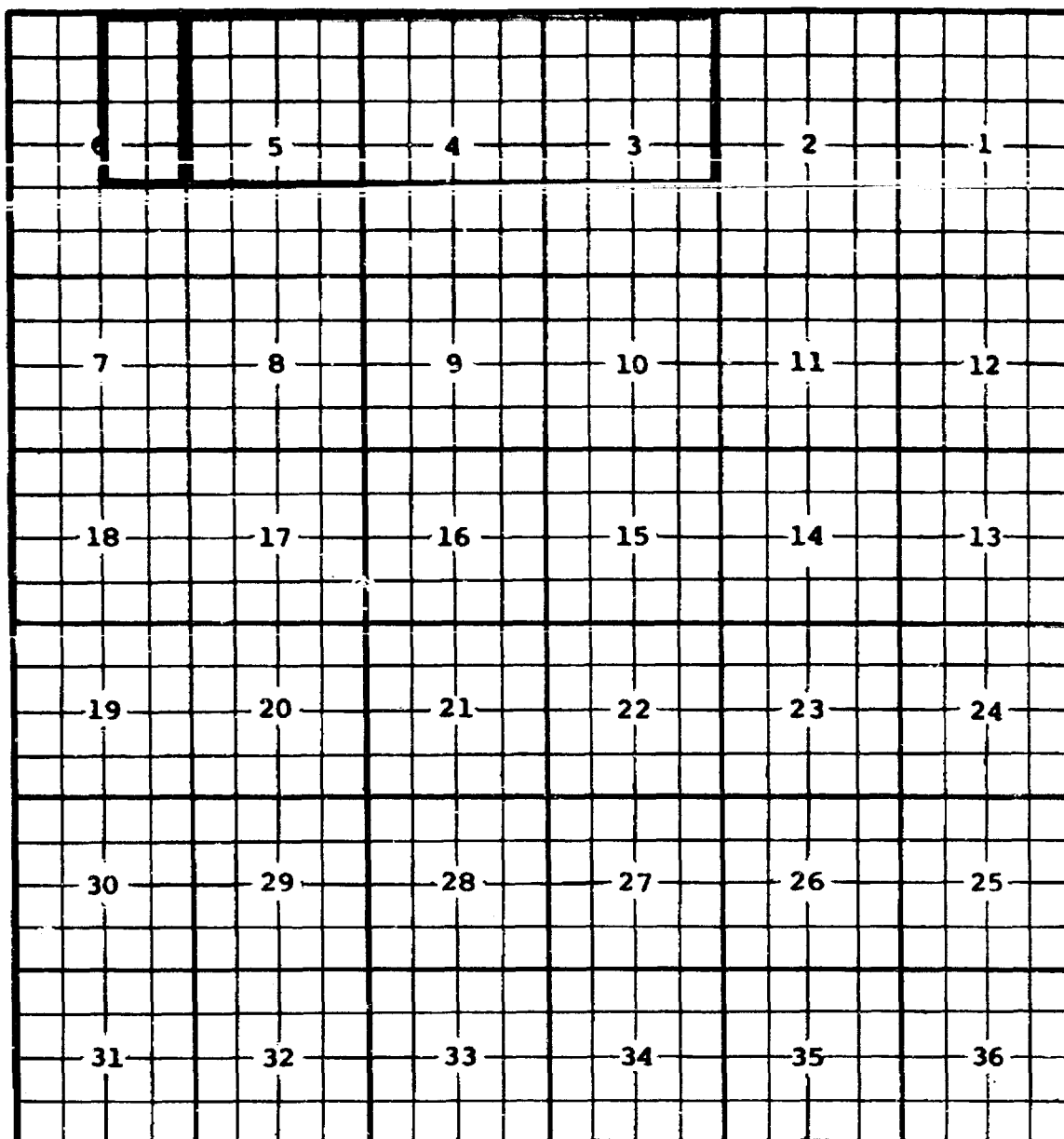
Section 15: N/2

Section 16: N/2

CASE NO. 7197 (n) EXTENSION OF AN EXISTING GAS POOL

COUNTY EDDY POOL DIAMOND MOUND - MORROW GAS

TOWNSHIP 16 S RANGE 28 E NMPM



Purpose: One completed gas well capable of producing.

Operator	lease	#-il	S-I-R	Comp.	Form	TOP
Gulf Oil Corp.	Callaway Fed.	2-J	6-16-28	1/22/81	Morrow	8914

Pool boundary outlined in red.

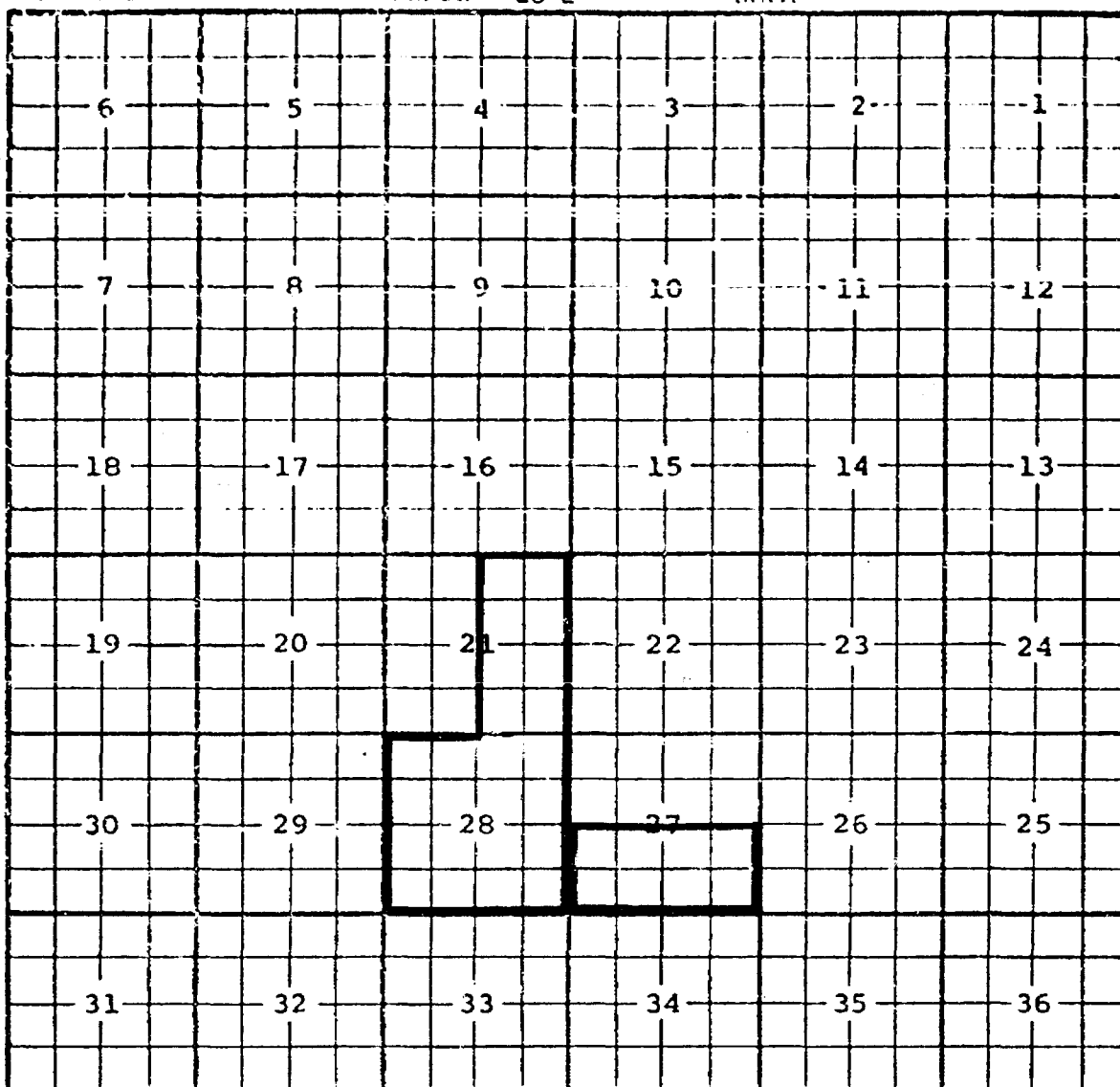
Proposed extension outlined in blue:

Section 6: Lots 1,2,7,8,9,10,15 and 16

CASE NO. 7197 (0) EXTENSION OF AN EXISTING GAS POOL

COUNTY EDDY T001. DUBLIN RANCH - ATOKA GAS

TOWNSHIP 22 S RANGE 28 E NMIM



Purpose: Two completed gas wells capable of producing.

Operator	Lease	#-U	S-T-R	Comp	Form	T0P
Exxon Corp.	Gourley Fed.Com	1-B	28-22-28	1/8/81	Atoka	11372
Dinero Oper.Co.	Big Chief Com	3-J	21-22-28	11/7/80	Atoka	11362

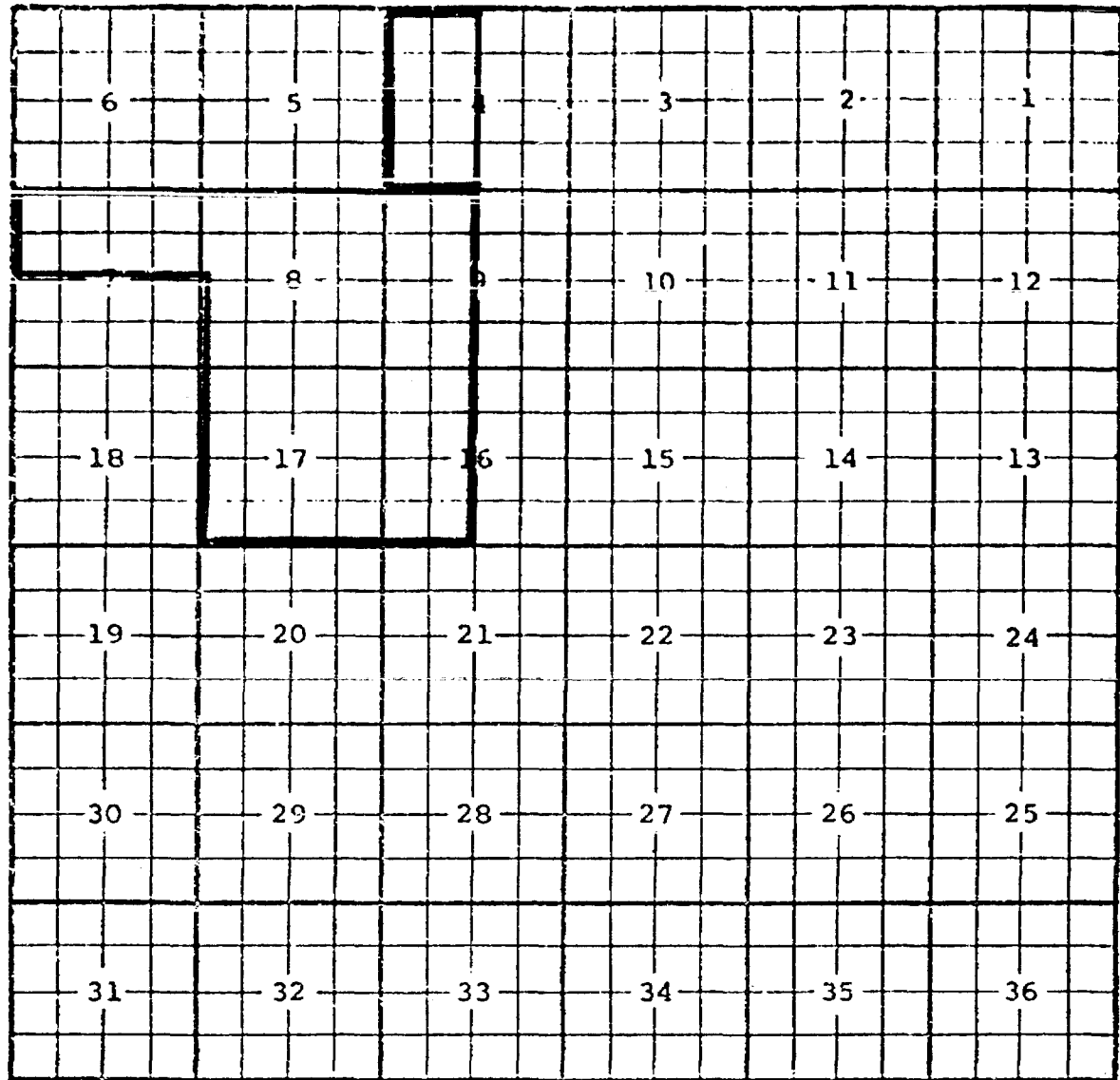
Pool boundary outlined in red.

Proposed extension outlined in blue:

Section 21: E/2

Section 28: All

TOWNSHIP 22 S RANGE 26 E MM



CORRECTION: Purpose: Four completed gas well capable of producing.

Operator	Lease	#-U	S-T-R	Comp.	Form.	TOP
Amoco Prod. Co.	Lancaster Spring Com.	1-I	8-22-26	10/28/80	Morrow	10912
Amoco Prod. Co.	Federal AA	1-F	17-22-26	9/10/79	Morrow	11156
Amoco Prod. Co.	St. IE Com.	1-L	16-22-26	6/16/80	Morrow	11378
E.L.Latham, Jr.	Eddy St. Com.	1-B	7-22-26	2/3/81	Morrow	11212

ADDITION:

Pool boundary outlined in red.

Proposed extension outlined in blue:

Section 8: E/2

Section 9: W/2

Section 16: W/2

Section 17: A11

ADDITION:

Section 7: N/2

Section 8: W/2

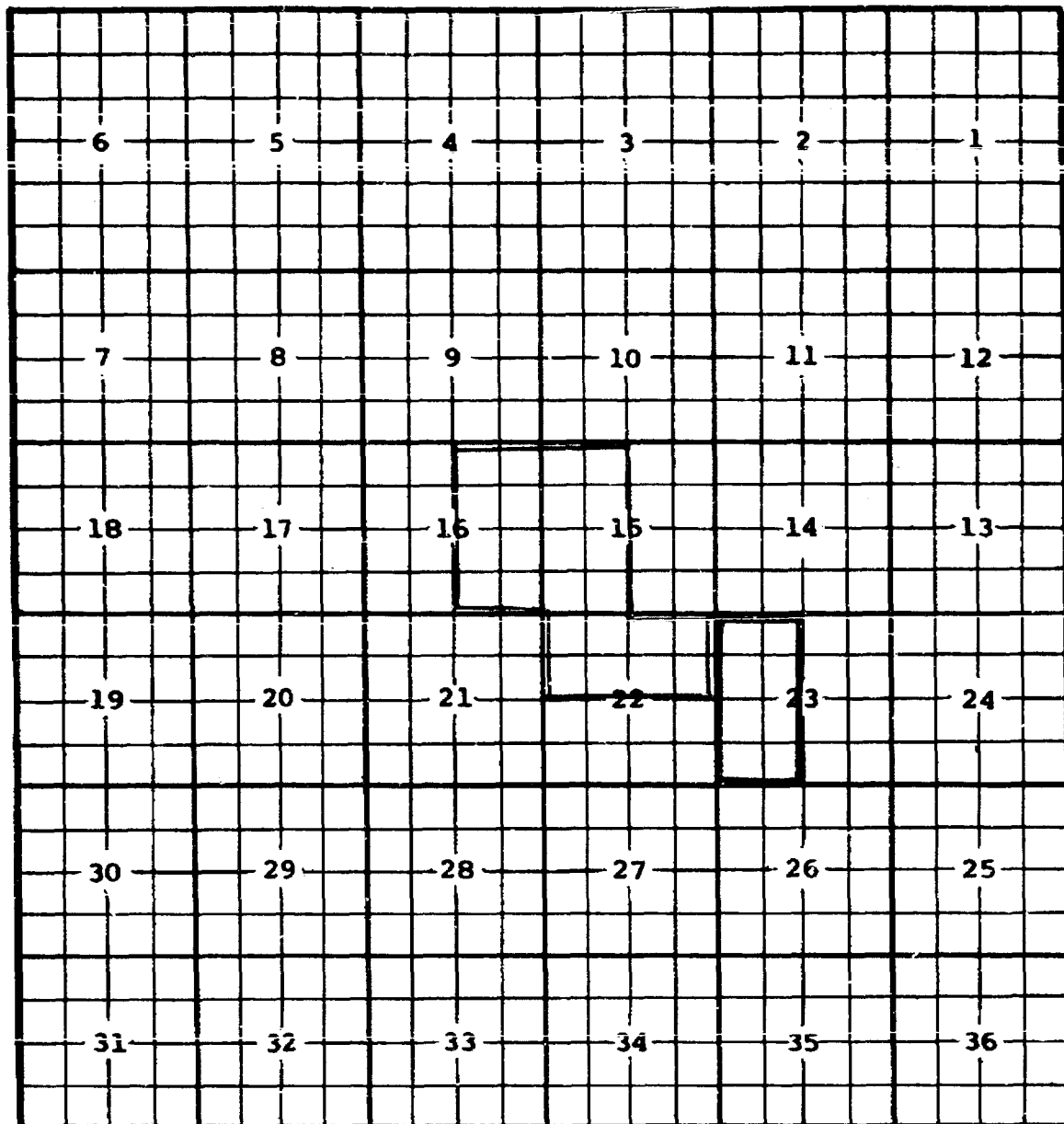
COUNTY LEA

POOL KFMNITZ-MORROW GAS

TOWNSHIP 16 South

RANGE 34 East

NMPM



PURPOSE: One completed gas well capable of producing.

Elk Oil Company N.E. Kemnitz #5-L in Sec. 23, T16S, R34E, completed Dec. 22, 1980, in the Morrow formation with top perf at 13,187 feet.

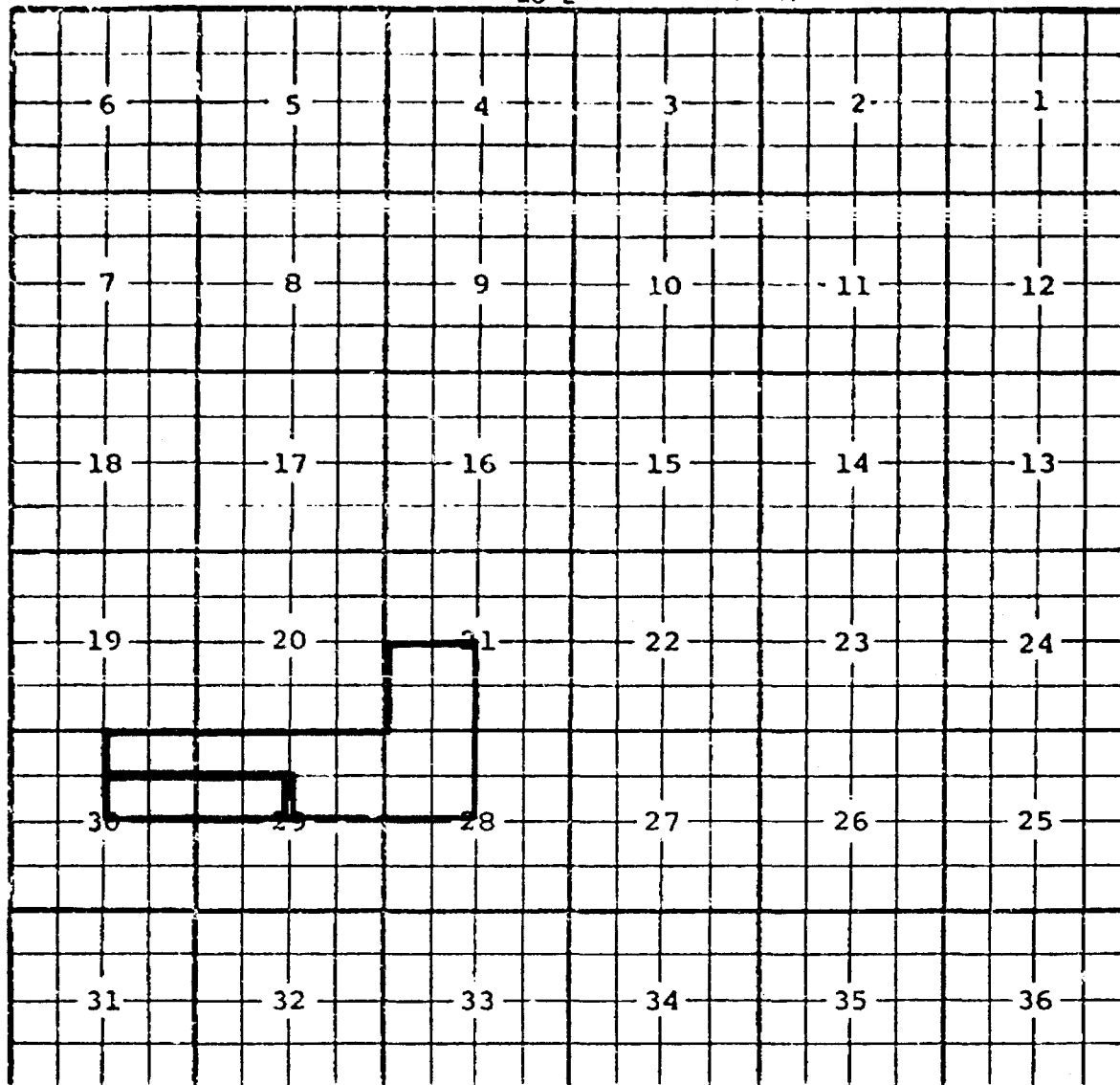
Pool boundary outlined in red.

Proposed pool extension outlined in green. SECTION 23: W/2

CASE NO. 7197 (r) EXTENSION OF AN EXISTING OIL POOL

COUNTY CHAVES POOL L. F. RANCH - SAN ANDRES

TOWNSHIP 10 S RANGE 28 E NMIM



Purpose: One completed oil well capable of producing.

Operator	Lease #	U	S-T-R	Comp.	Form.	TOP
Coronado Expl. Corp.	Mabel	2-H	30-10-28	12/27/80	San Andres	2175

Pool boundary outlined in red.

Proposed extension outlined in blue:

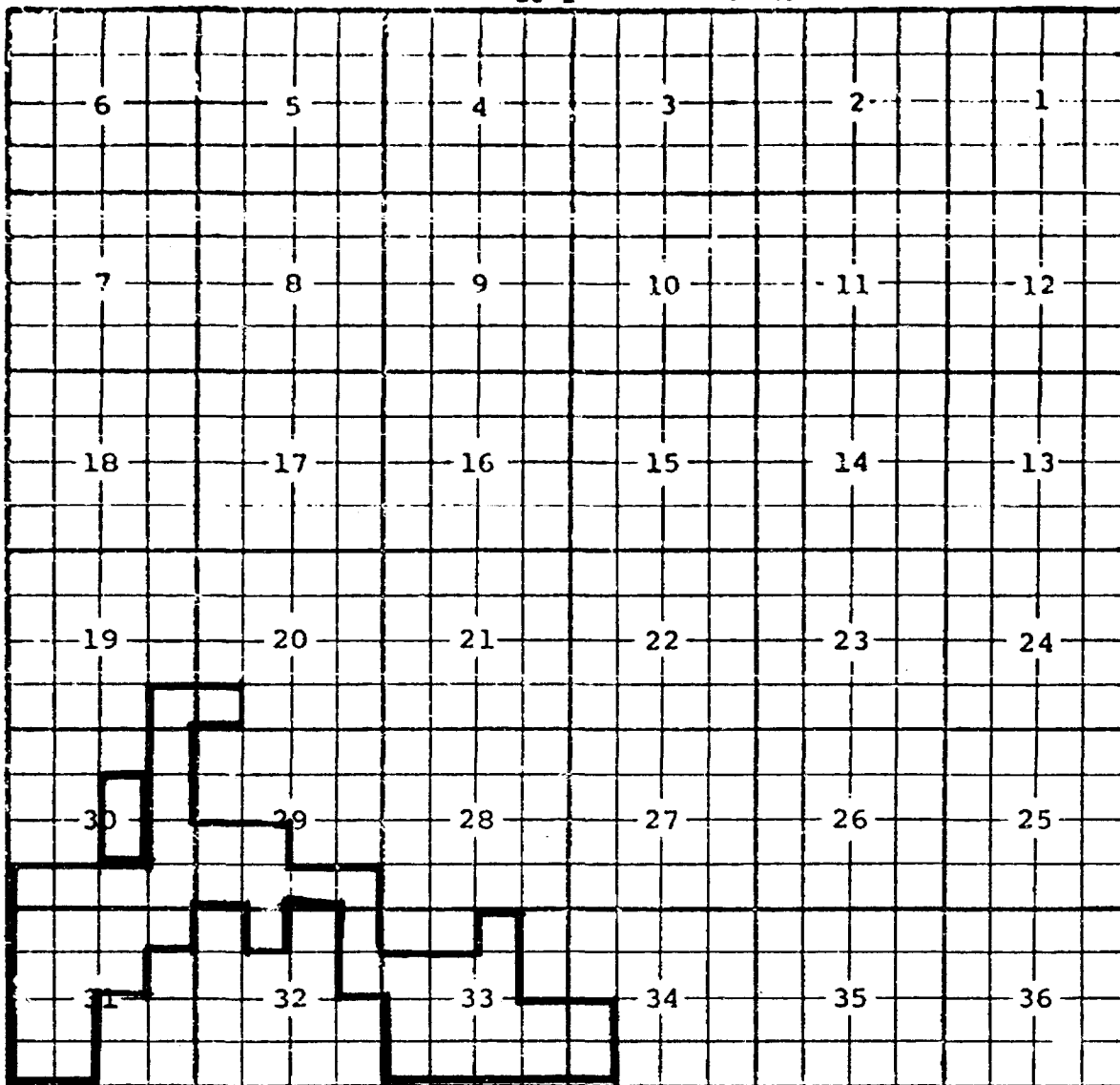
Section 29: S/2 NW/4

Section 30: S/2 NE/4

CASE NO. 7197 (s) EXTENSION OF AN EXISTING OIL POOL

COUNTY CHAVES POOL LINDA - SAN ANDRES

TOWNSHIP 6 S RANGE 26 E MM



Purpose: One completed oil well capable of producing.

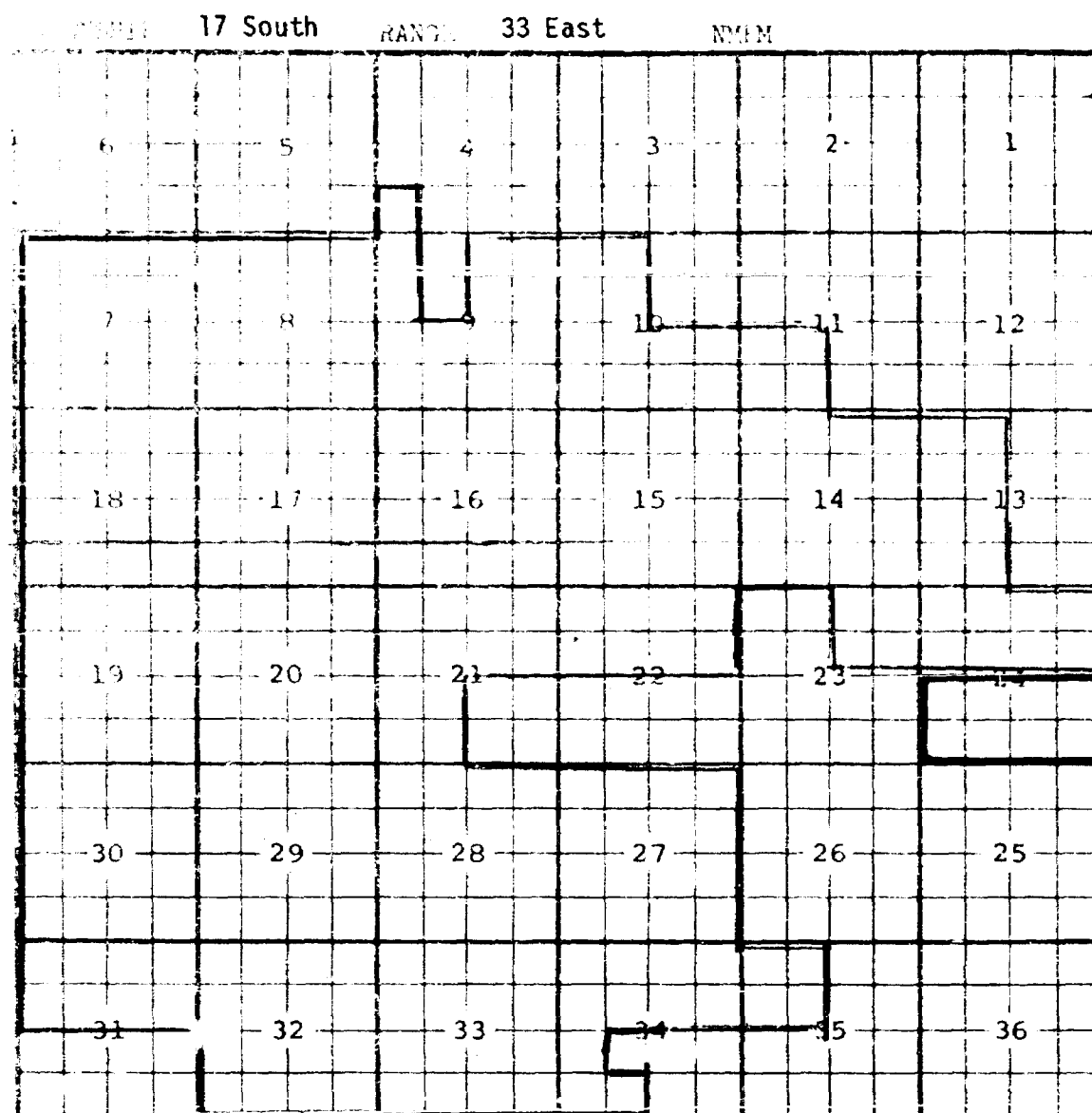
Operator	Lease	#-U	S-T-R	Comp.	Form	TOP
Yates Pet.Co.	Savage NI Fed.	1-G	30-6-26	10/22/80	San Andres	1005

Pool boundary outlined in red.

Proposed extension outlined in blue:

Section 30: NW/4 SE/4 and SW/4 NE/4

LEA POOL MALJAMAR-GRAYBURG-SAN ANDRES



PURPOSE: Two completed oil wells capable of producing.

Phillips Pet. Co. Leamex #28-J in 24-17-33 completed Jan. 2, 1981, in GB-SA formation with top perf at 4360 feet.

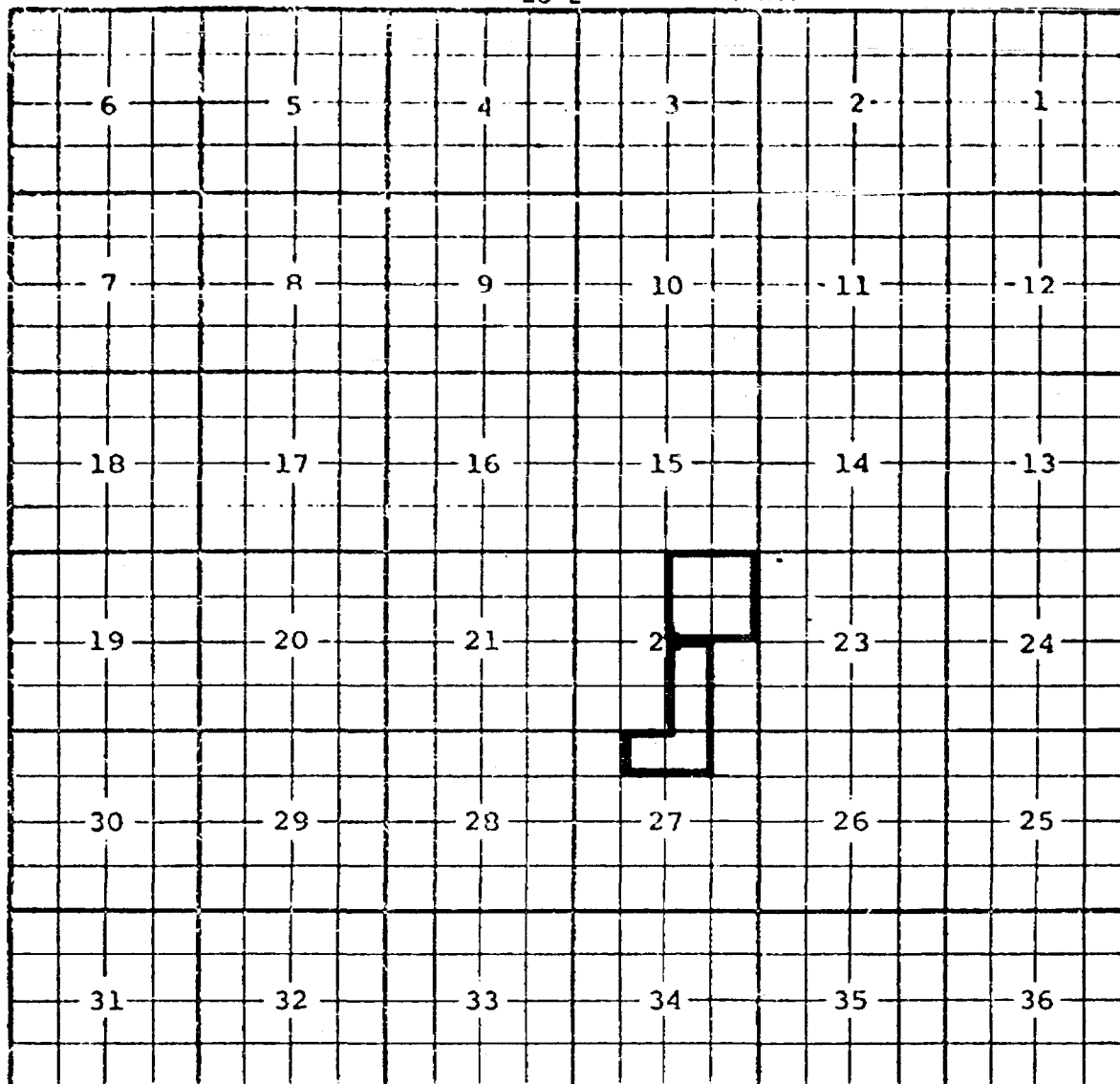
Phillips Pet. Co. Leamex #29-L in 24-17-33 completed Dec. 28, 1980, in GB-SA formation with top perf at 4373 feet.

Pool boundary outlined in red.

Proposed pool extension outlined in green. SECTION 24: S/2

COUNTY EDDY POOL EAST MILLMAN - SAN ANDRES

TOWNSHIP 19 S RANGE 28 E NE/4



Purpose: One completed oil well capable of producing.

Operator	Lease	#-U	S-T-R	Comp.	Form.	TOP
Harlan Oil Co.	Gulf St.	2-C	27-19-28	12/14/80	San Andres	2720

Pool boundary outlined in red.

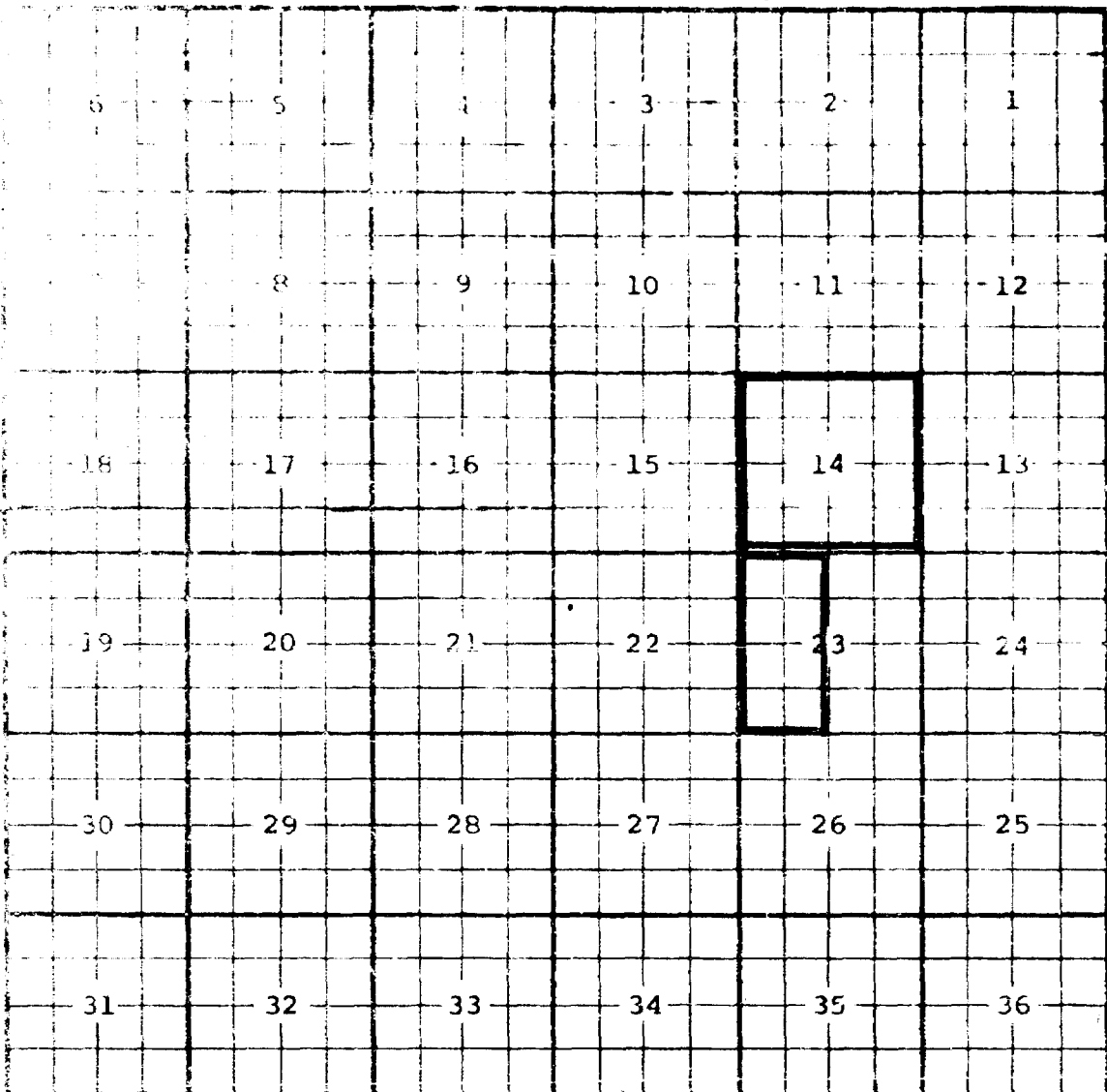
Proposed extension outlined in blue:

Section 22: W/2 SE/4

Section 27: NW/4 NE/4 & NE/4 NW/4

CASE NO. 7197 (v) EXTENSION OF AN EXISTING GAS POOL

LEA POOL OJO CHISO-MORROW GAS
 RANGE 22 South RANGE 34 East N.M.M.



PURPOSE: One completed gas well capable of producing.

Pogo Producing Company BKD Com Well #1-H in 14-22-34, completed Dec. 15, 1980, in the Morrow formation with top perf at 12,794 feet.

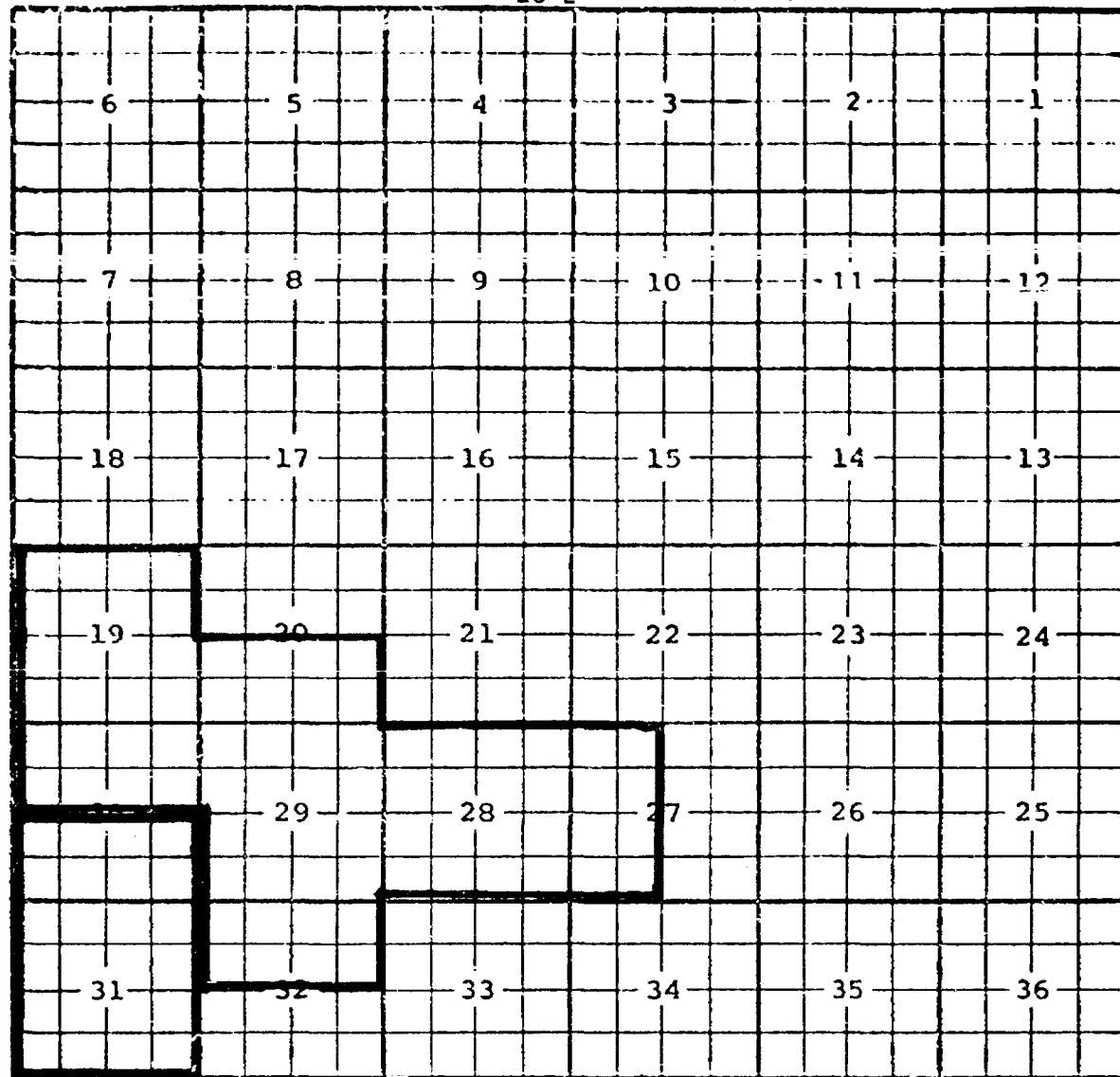
Pool boundary outlined in red.

Proposed pool extension outlined in green. SECTION 14: A11

CASE NO. 7197 (w) EXTENSION OF AN EXISTING GAS POOL

COUNTY EDDY POOL PENASCO DRAW - MORROW GAS

TOWNSHIP 18 S RANGE 25 E NW1/4



Purpose: One completed gas well capable of producing.

Operator	Lease	#-U	S-T-R	Comp.	Form.	TOP
Yates Pet. Corp.	Penasco IW St. Com.	1-1	31-18-25	12/22/80	Morrow	8737

Pool boundary outlined in red.

Proposed extension outlined in blue:

Section 30: S/2

Section 31: A11

COUNTY EDDY POOL PENASCO DRAW - PERMO-PENN GAS

TOWNSHIP 19 S RANGE 24 E NMIM

A 6x6 grid with numbers 1-36. The numbers are arranged in a boustrophedon pattern, starting from the top right and moving left, then down to the next row, and so on. The top right 2x2 area of the grid is empty.

6	5	4	3		
7	8	9	10	11	12
18	17	16	15	14	13
19	20	21	22	23	24
30	29	28	27	26	25
31	32	33	34	35	36

Purpose: One completed gas well capable of producing

Operator	Lease	#-U	S-T-R	Comp.	Form.	TOP
Yates Pet.Corp.	Irish Hills KW St.Com.	2-G	2-19-24	11/10/80	Cisco	6548

Pool boundary outlined in red.

Proposed extension outlined in blue:
Section 2: E/2

COUNTY CHAVES POOL RAILROAD MOUNTAIN - SAN ANDRES

TOWNSHIP 7 S RANGE 28 E NMIM

6	5	4	3	2	1
7	8	9	10	11	12
18	17	16	15	14	13
19	20	21	22	23	24
30	29	28	27	26	25
31	32	33	34	35	36

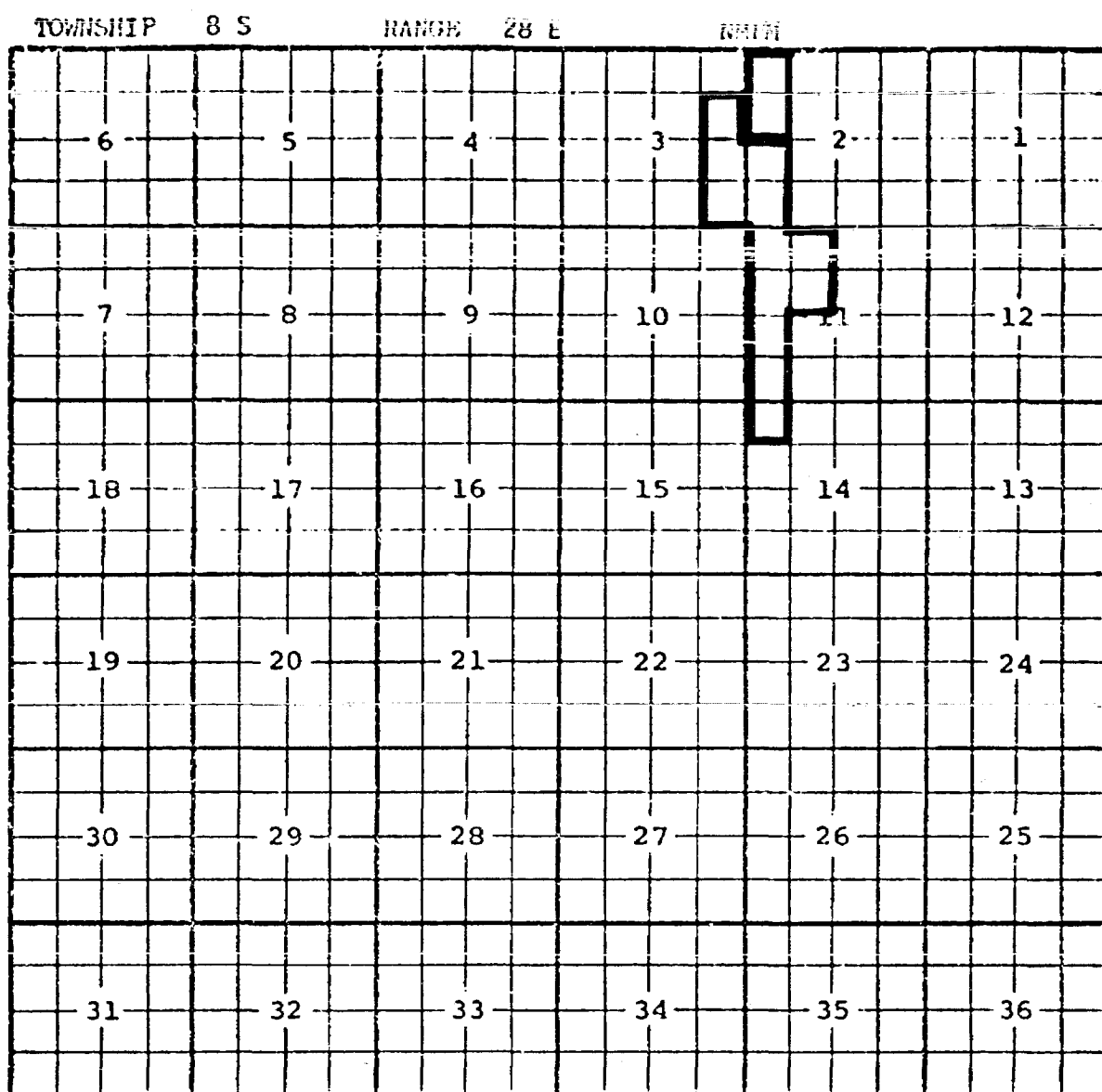
Purpose: One completed oil well capable of producing.

Operator	Lease	#-U	S-T-R	Comp.	Form.	TOP
Ralph Nix	Marilyn	1-M	35-7-28	11/21/80	San Andres	2408

Pool boundary outlined in red. (Refer to Exhibit II)

Proposed extension outlined in blue:

Section 35: SW/4 SW/4



Purpose: See Exhibit I

Pool boundary outlined in red.

Proposed extension outlined in blue:

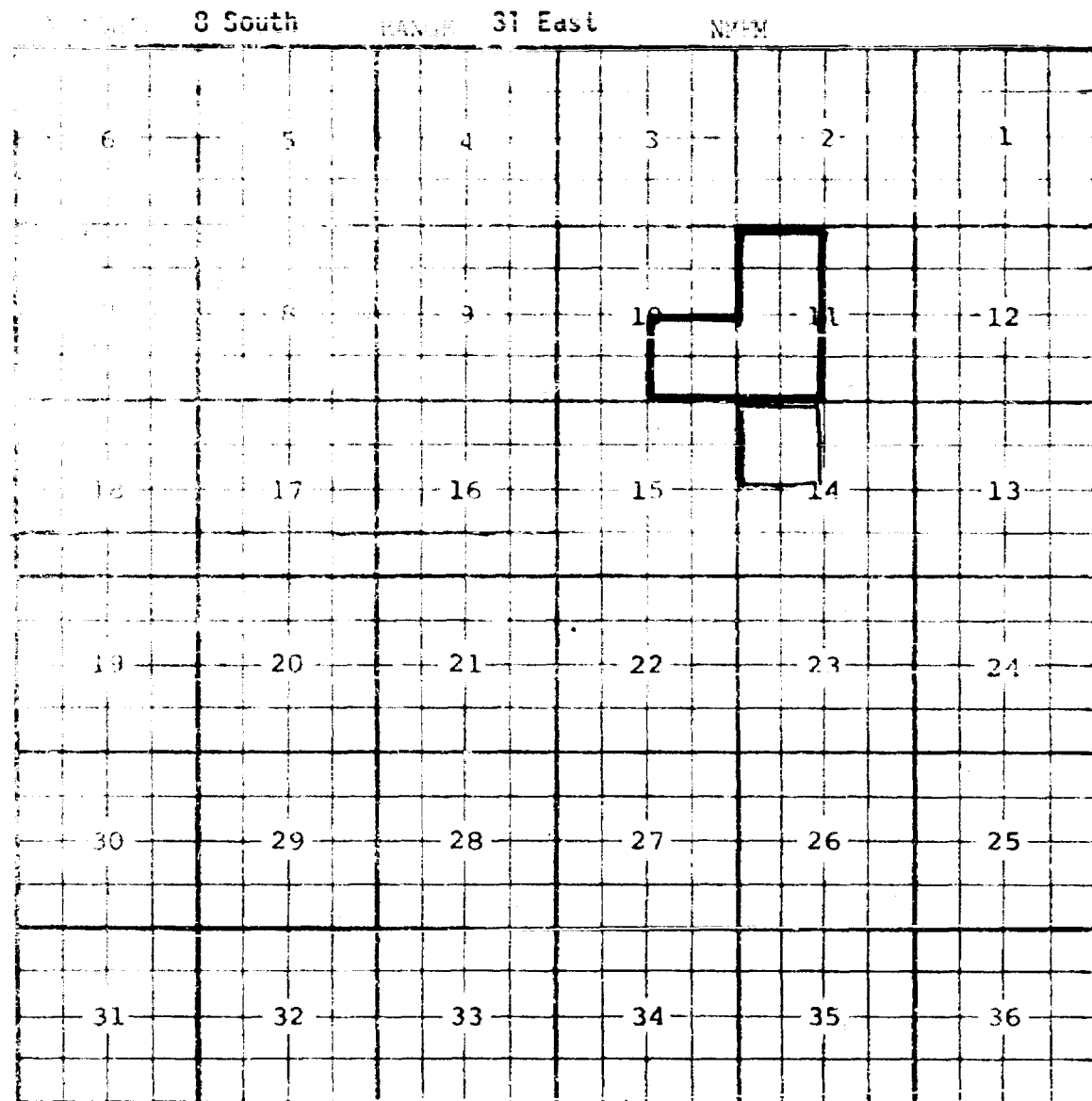
Section 2: W/2 NW/4

CASE NO. 7197 (z) EXTENSION OF AN EXISTING OIL POOL

CHAVES

1901

EAST SIETE-SAN ANDRES



PURPOSE: Two completed oil wells capable of producing.

Western Reserves Oil Co. Button Mesa #1-I in 10-8-31, completed Aug. 27, 1980, in the San Andres formation with top perf at 3894 feet.

Sundance Oil Company Grynberg Federal Well #4-E in 11-8-31, completed Jan. 10, 1981, in the San Andres formation with top perf at 3915 feet.

Pool boundary outlined in red.

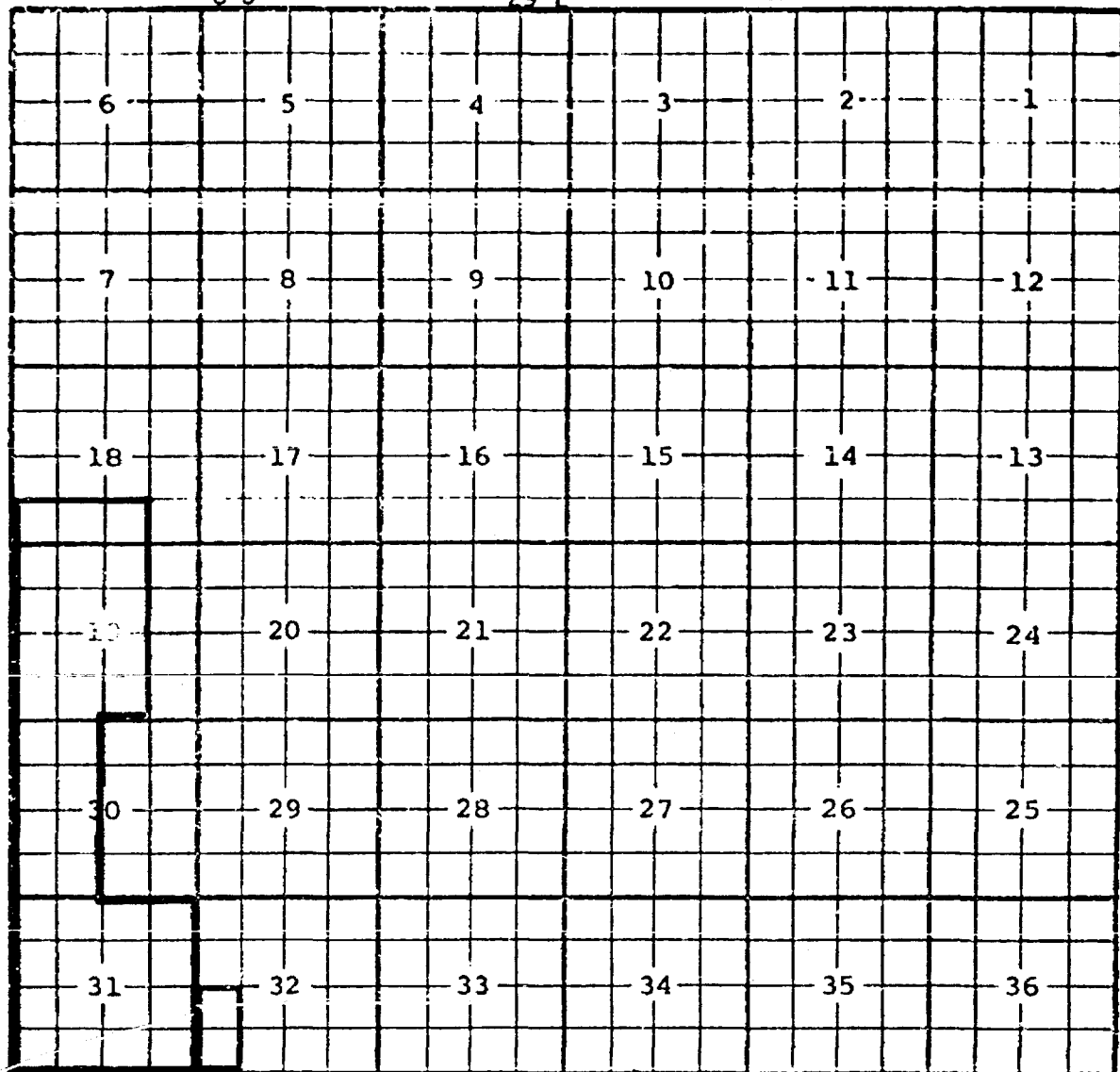
Proposed pool extension outlined in green. SECTION 10: SE/4

Section 11: SW/4

Addition ----- Section 11: NW/4

COUNTY CHAVES POOL TWIN LAKES - SAN ANDRES ASSOC.

TOWNSHIP 8 S RANGE 29 E



Purpose: Four completed oil wells capable of producing.

Operator	Lease	#-II	S-T-R	Comp	Form.	TOP
Stevens Oil Co.	O'Brien N	1-L	32-8-29	1/1/81	San Andres	2806
Stevens Oil Co.	O'Brien D	2-B	12-9-28	11/5/80	San Andres	2595
Stevens Oil Co.	O'Brien L	1-C	6-9-29	11/29/80	San Andres	2703
Stevens Oil Co.	O'Brien L	2-B	6-9-29	12/18/80	San Andres	2735

Pool boundary outlined in red.

Proposed extension outlined in blue:

Section 32: W/2 SW/4

COUNTY CHAVES POOL THIN LAKES - SAN ANDRES ASSOC.

TOWNSHIP 9 S RANGE 28 E NMNM

A 6x6 grid with numbers 1 through 36. The numbers are arranged in a boustrophedon pattern: Row 1 (right to left) contains 1, 2, 3, 4, 5, 6; Row 2 (left to right) contains 7, 8, 9, 10, 11, 12; Row 3 (right to left) contains 13, 14, 15, 16, 17, 18; Row 4 (left to right) contains 19, 20, 21, 22, 23, 24; Row 5 (right to left) contains 25, 26, 27, 28, 29, 30; Row 6 (left to right) contains 31, 32, 33, 34, 35, 36. A thick black path starts at cell 1, moves left to cell 2, then down to cell 11, then left to cell 12, then down to cell 25, then left to cell 26, then down to cell 35, and finally left to cell 36.

Purpose: See Exhibit I

Proposed extension outlined in blue:

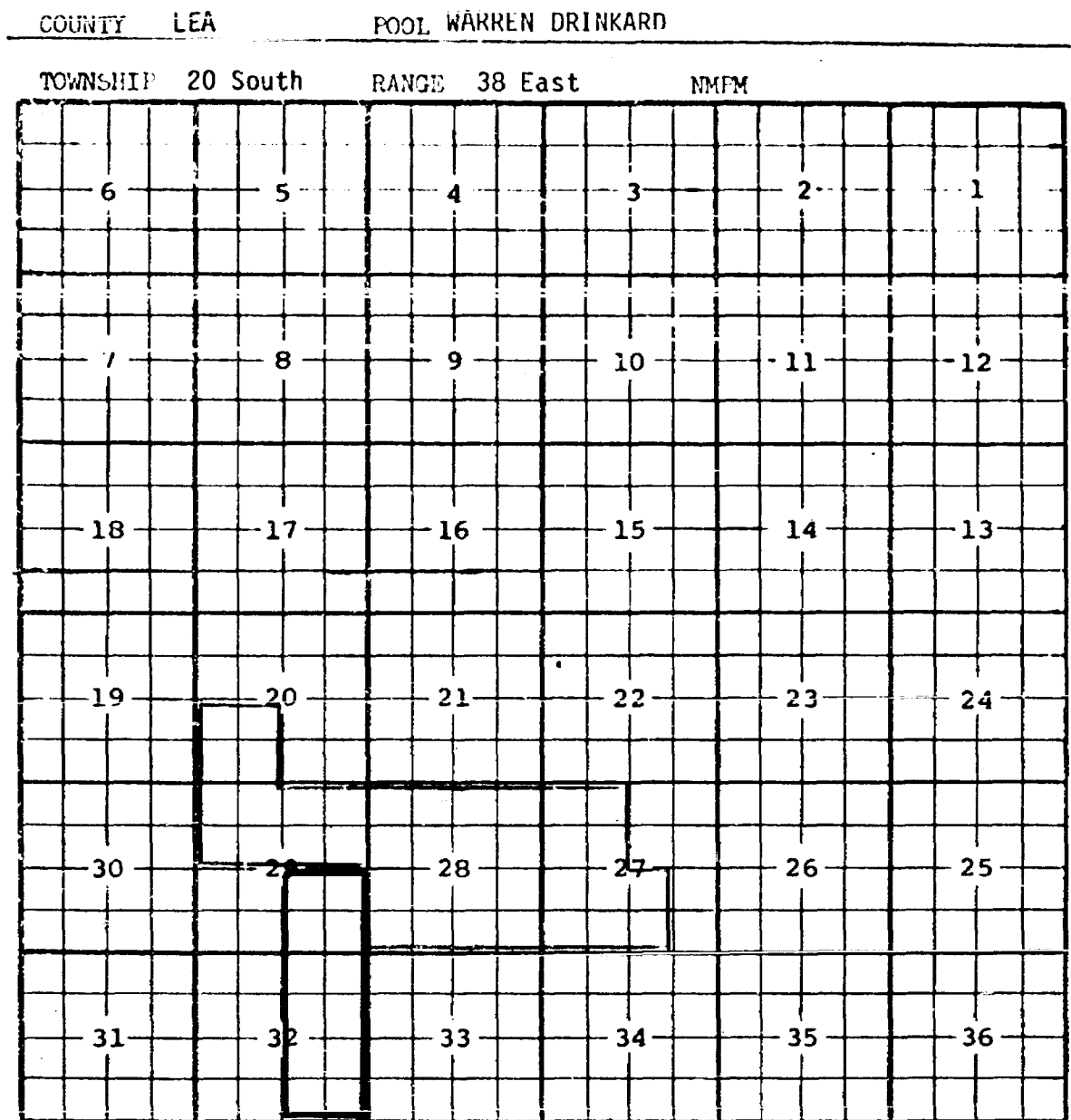
Section 12: N/2 NE/4

TOWNSHIP	9 S	RANGE	29 E	NMFM	
6	5	4	3	2	1
7	8	9	10	11	12
18	17	16	15	14	13
19	20	21	22	23	24
30	29	28	27	26	25
31	32	33	34	35	36

Purpose: See Exhibit I

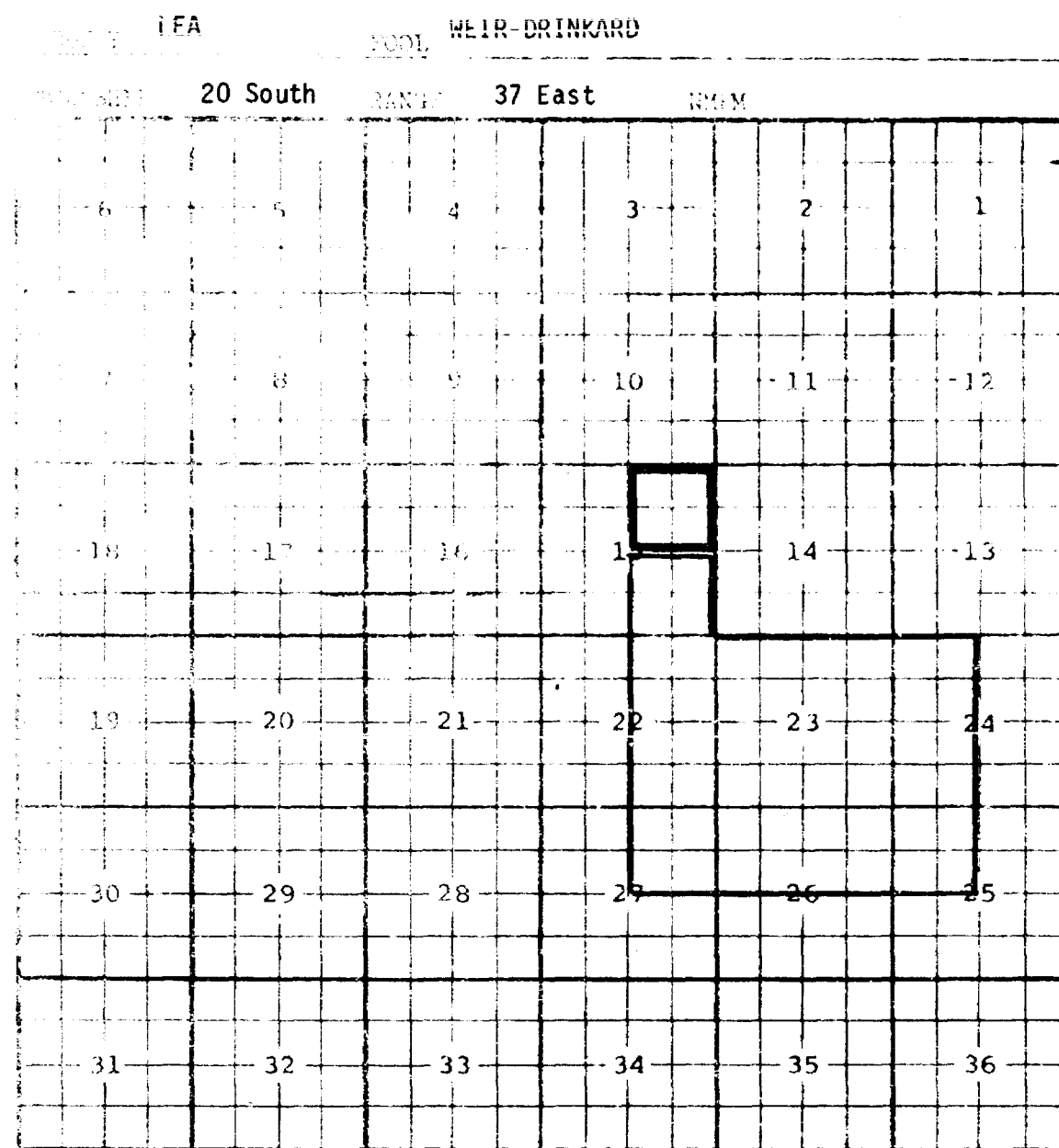
Proposed extension outlined in blue:
 Section 6: N/2 N/2

CASE NO. 7197 (bb) EXTENSION OF AN EXISTING OIL POOL



PURPOSE: One completed oil well capable of producing.
 Martindale Petroleum Corp. Peter State Well #1-0 in 32-20-38, completed
 Dec. 15, 1980, in the Drinkard formation with top perf at 6800 feet.

Pool boundary outlined in red.
 Proposed pool extension outlined in green. SECTION 29: SE/4
 SECTION 32: E/2



PURPOSE: One completed oil well capable of producing.

Conoco Inc. Britt B #27-G in 15-20-37, completed Dec. 4, 1980, in the Drinkard formation with top perf at 6664 feet.

Pool boundary outlined in red.

Proposed pool extension outlined in green. SECTION 15: NE/4

CASE 7209: Application of Koch Industries, Inc. for designation of a tight formation, San Juan County, New Mexico. Applicant, in the above-styled cause, seeks the designation of the Mesaverde formation underlying portions of Township 32 North, Ranges 8 and 9 West, containing 10,551 acres, more or less, as a tight formation pursuant to Section 107 of the Natural Gas Policy Act and 18 CFR Section 271.701-705.

CASE 7181: (Readvertised)

- Application of Read & Stevens, Inc. for a unit agreement, Chaves County, New Mexico. Applicant, in the above-styled cause, seeks approval for the Hernandez Draw Unit Area, comprising 2,560 acres, more or less, of Federal, State, and Fee lands in Townships 4 and 5 South, Ranges 26 and 27 East.

CASE 7197: (Readvertised)

In the matter of the hearing called by the Oil Conservation Division on its own motion for an order extending certain pools in Chaves County, New Mexico:

(g) EXTEND the Bull's Eye-San Andres Pool in Chaves County, New Mexico, to include therein:

TOWNSHIP 8 SOUTH, RANGE 28 EAST, NMPM
Section 1: SE/4 SW/4

(i) EXTEND the Chaveroo-San Andres Pool in Chaves County, New Mexico, to include therein:

TOWNSHIP 8 SOUTH, RANGE 32 EAST, NMPM
Section 10: NE/4

(l) EXTEND the Diablo-San Andres Pool in Chaves County, New Mexico, to include therein:

TOWNSHIP 10 SOUTH, RANGE 27 EAST, NMPM
Section 22: W/2 SW/4 and SW/4 NW/4
Section 27: NW/4 NW/4

(m) EXTEND the Diamond Mound-Atoka Gas Pool in Eddy and Chaves Counties, New Mexico, to include therein:

TOWNSHIP 15 SOUTH, RANGE 27 EAST, NMPM
Section 34: S/2

TOWNSHIP 16 SOUTH, RANGE 27 EAST, NMPM
Section 15: N/2
Section 16: N/2

(r) EXTEND the L.E. Ranch-San Andres Pool in Chaves County, New Mexico, to include therein:

TOWNSHIP 10 SOUTH, RANGE 28 EAST, NMPM
Section 29: S/2 NW/4
Section 30: S/2 NE/4

(s) EXTEND the Linda-San Andres Pool in Chaves County, New Mexico, to include therein:

TOWNSHIP 6 SOUTH, RANGE 26 EAST, NMPM
Section 30: NW/4 SE/4 and SW/4 NE/4

(y) EXTEND the Railroad Mountain-San Andres Pool in Chaves County, New Mexico, to include therein:

TOWNSHIP 7 SOUTH, RANGE 28 EAST, NMPM
Section 35: SW/4 SW/4

TOWNSHIP 8 SOUTH, RANGE 28 EAST, NMPM
Section 2: W/2 NW/4

(z) EXTEND the East Siete-San Andres Pool in Chaves County, New Mexico, to include therein:

TOWNSHIP 8 SOUTH, RANGE 31 EAST, NMPM
Section 10: SE/4
Section 11: SW/4

Add Sec. 11: NW/4

or Change to read Sec. 11: W/2

(aa) EXTEND the Twin lakes-San Andres Associated Pool in Chaves County, New Mexico, to include therein:

TOWNSHIP 8 SOUTH, RANGE 29 EAST, NNPM
Section 32: W/2 SW/4

TOWNSHIP 9 SOUTH, RANGE 28 EAST, NNPM
Section 12: N/2 NE/4

TOWNSHIP 9 SOUTH, RANGE 29 EAST, NNPM
Section 6: N/2 N/2

CASE NO. 7197 (a) CREATION OF A NEW GAS POOL

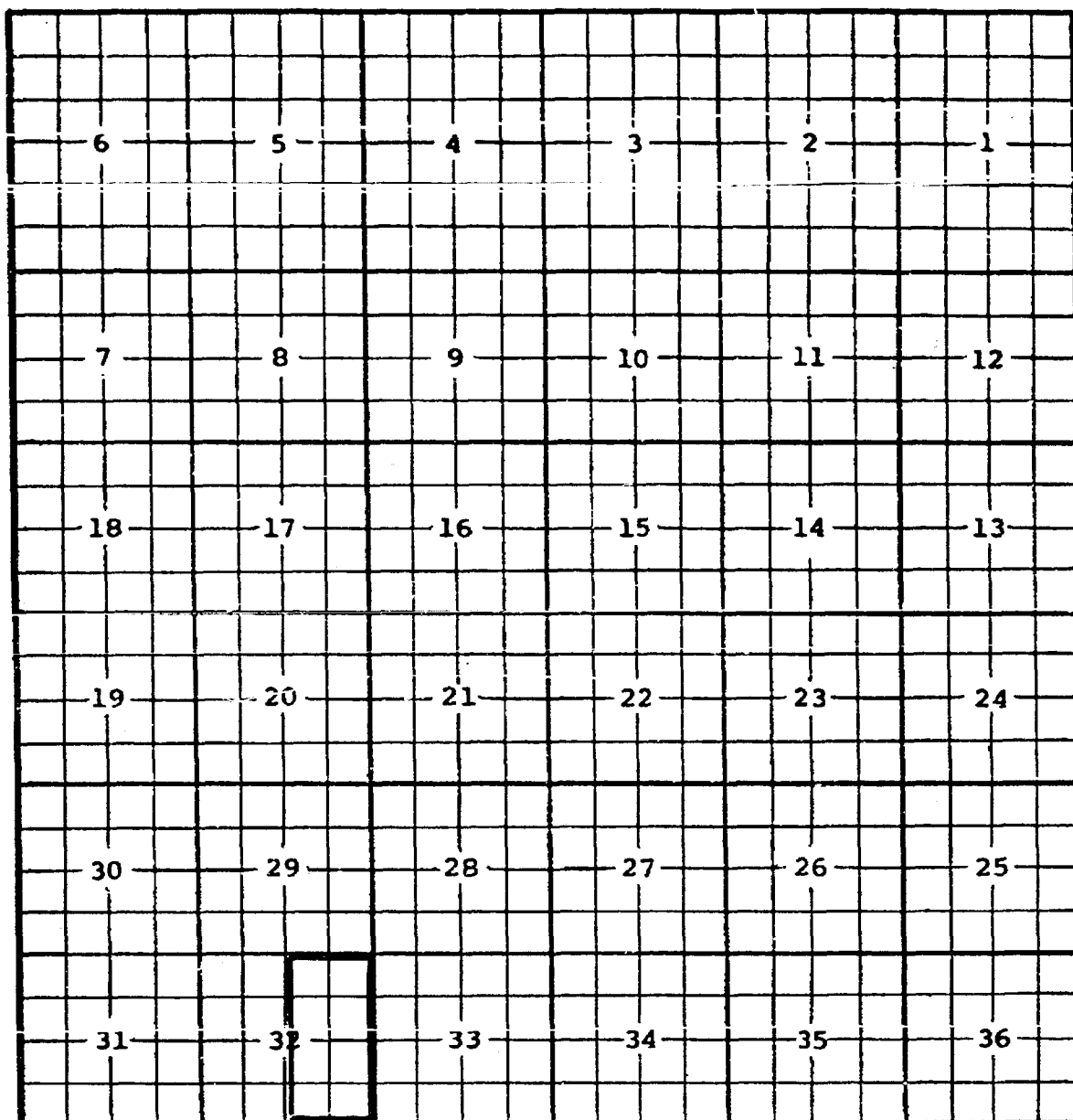
COUNTY LEA

POOL BILBREY-MORROW GAS

TOWNSHIP 21 South

RANGE 32 East

NMPM



PURPOSE: One completed gas well capable of producing.

DISCOVERY WELL: Getty Oil Company Getty 32 State Com Well #1-G in 32-21-32.

Completed December 20, 1980, in the Morrow formation. Top of perfs 14,394'.

Proposed pool boundary outlined in red. SECTION 32: E/2

COUNTY LEA

POOL

EAST GRAMA RIDGE STRAWN GAS

TOWNSHIP

22 South

RANGE

34 East

NMIM

6	5	4	3	2	1
7	8	9	10	11	12
18	17	16	15	14	13
19	20	21	22	23	24
30	29	28	27	26	25
31	32	33	34	35	36

PURPOSE: One completed gas well capable of producing.

Minerals, Inc. Llano "3" State Com Well #1-H in 3-22-34, completed Dec. 19, 1980, in the Strawn formation. Top of perfs 11,653 feet.

Proposed pool boundary outlined in red. SECTION 3: E/2

CASE NO. 7197 (c) CREATION OF A NEW GAS POOL

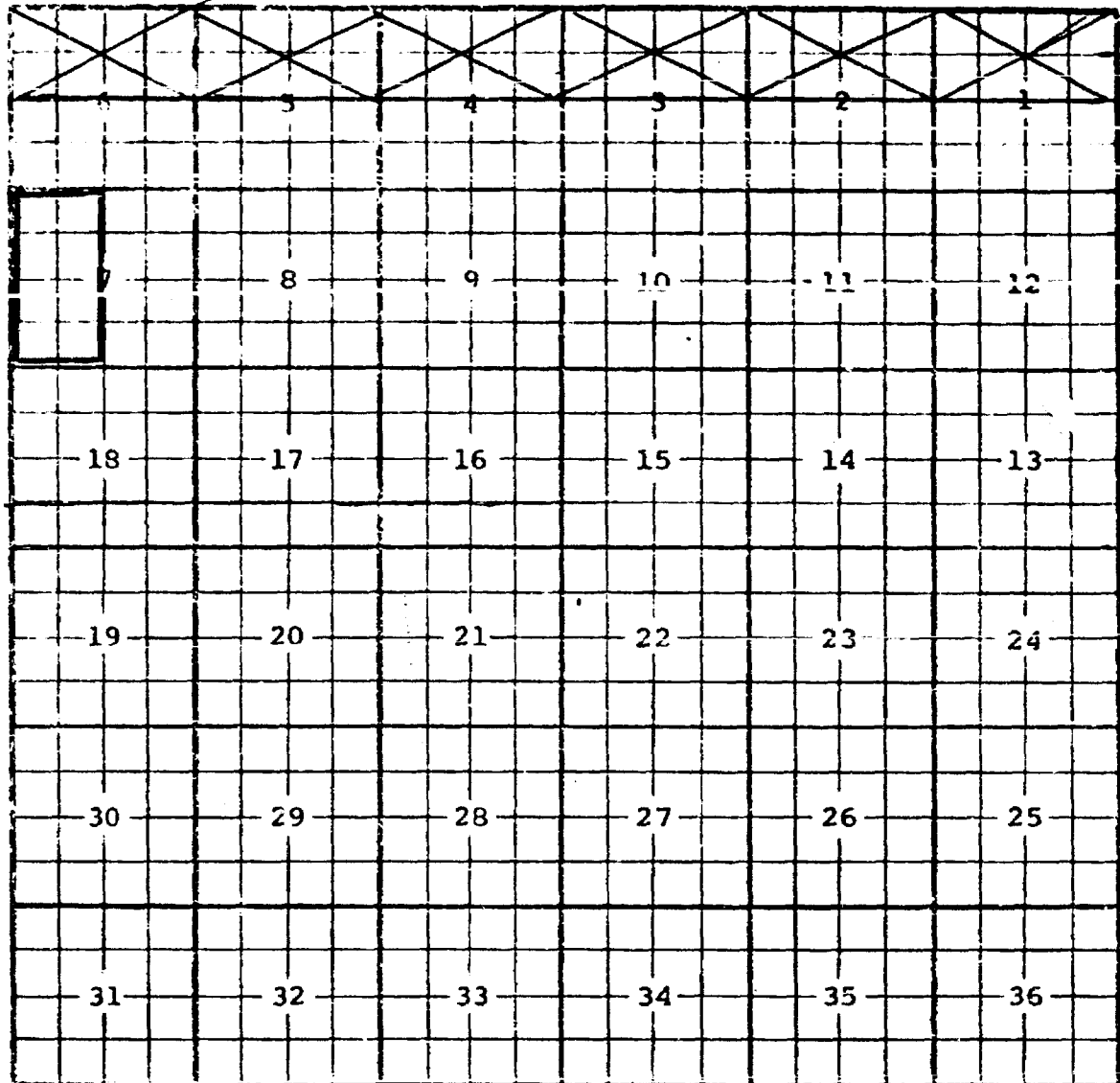
COUNTY LEA

POOL LERA-MORROW GAS

TOWNSHIP 11 South

RANGE 32 East

NMFM



PURPOSE: One completed gas well capable of producing.

John L. Cox Proctor Well #1-D in 7-11-32, completed Dec. 20, 1980, in the Morrow formation. Top of perms 10,907 feet.

Proposed pool boundary outlined in red. SECTION 7: W/2

CASE NO. 7197 (d) CREATION OF A NEW OIL POOL

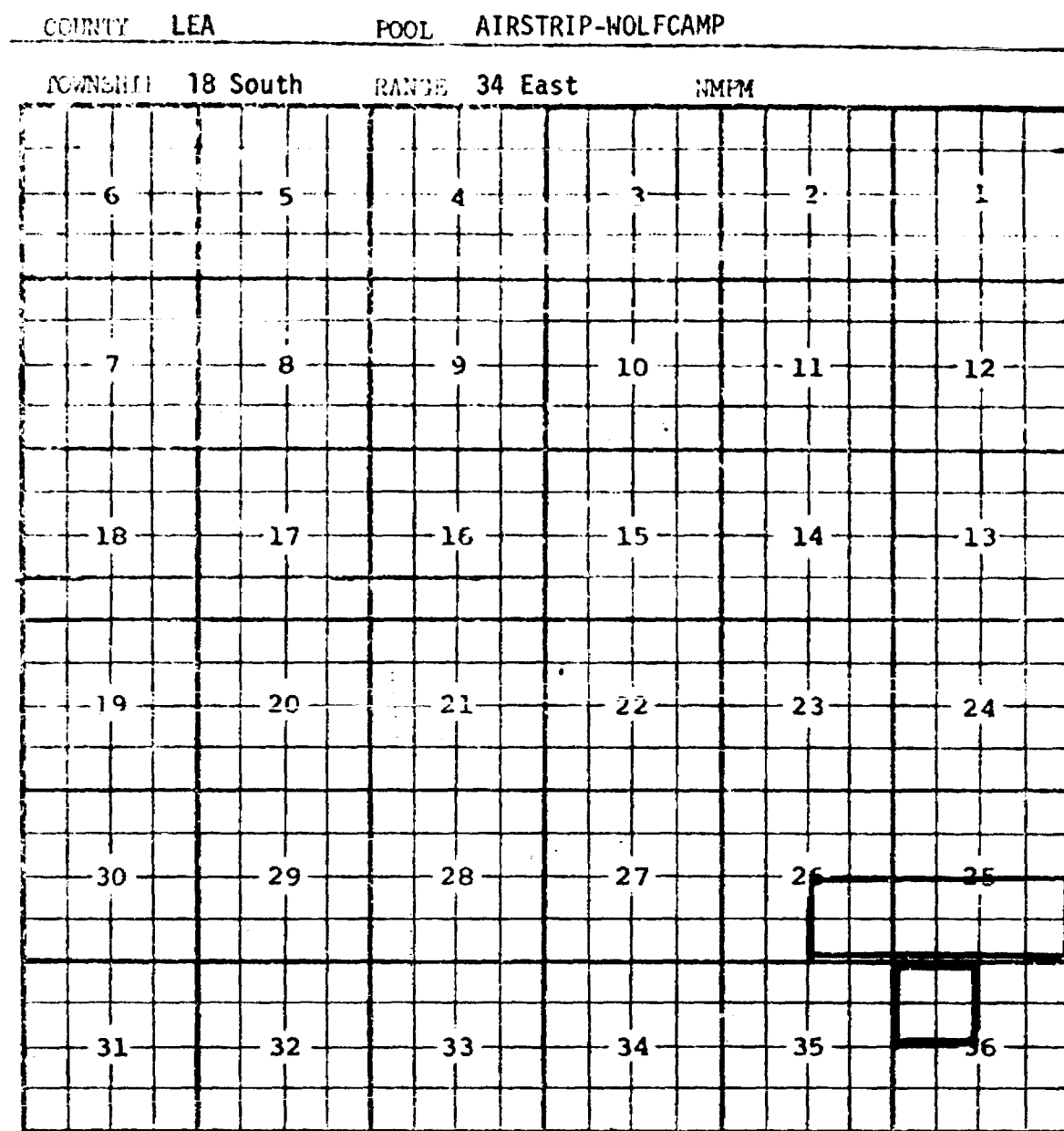
COUNTY		LEA		POOL		EAST TRISTE DRAW-WOLF CAMP POOL					
TOWNSHIP 24 South				RANGE 33 East				NMFM			
6		5		4		3		2		1	
7		8		9		10		11		12	
18		17		16		15		14		13	
19		20		21		22		23		24	
30		29		28		27		26		25	
31		32		33		34		35		36	

PURPOSE: One completed oil well capable of producing.

Getty Oil Company State 29 "J" Well #1-J in Sec. 29, T24S, R33E, completed Nov. 3, 1980, in the Wolfcamp formation. Top of perfs 13,166 feet.

Proposed pool boundary outlined in red. SECTION 29: SE/4

CASE NO. 7197 (e) EXTENSION OF AN EXISTING OIL POOL



PURPOSE: Two completed oil wells capable of producing.
 Amoco Prod. Co. State HR #1-C in 36-18-34 completed Jan.5,1981, top perf 10712'
 Amoco Prod. Co. State IA #1-D in 36-18-34 completed Jan.28,1981 top perf 10804'
 Both wells completed in Wolfcamp formation.

Pool boundary outlined in red.
 Proposed pool extension outlined in green. SECTION: 36: NW/4

CASE NO. 7197 (f) EXTENSION OF AN EXISTING OIL POOL

COUNTY IFA

POOL ARKANSAS JUNCTION SAN ANDRES

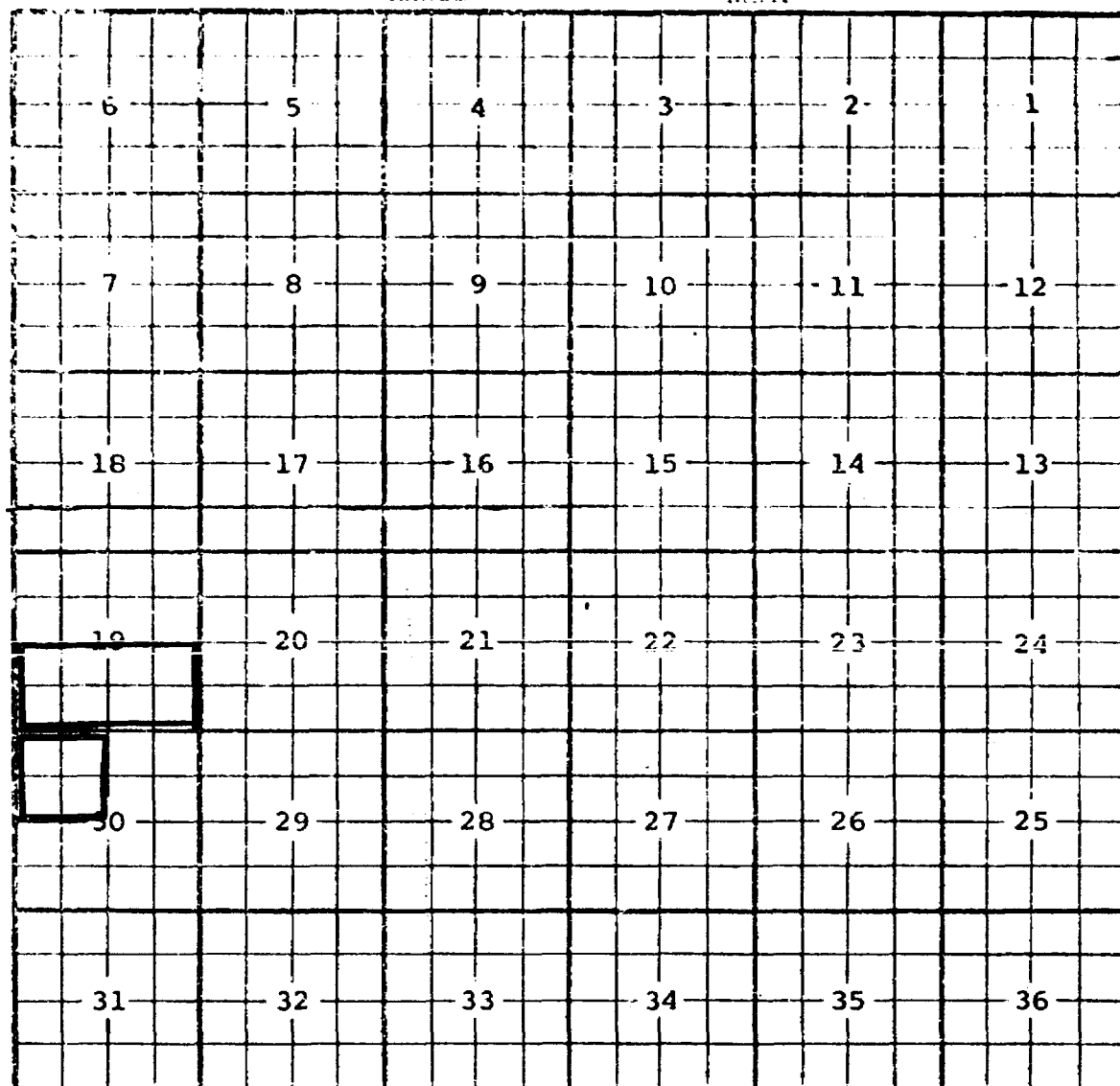
TOWNSHIP

18 South

RANGE

37 East

NMFM



PURPOSE: One completed oil well capable of producing.

Conoco Inc. Goodwin 30 Well #2-F in 30-18-37, completed Sept. 1, 1980, in the San Andres formation. Top of perfs 4664 feet.

Pool boundary outlined in red.

Proposed pool extension outlined in green. SECTION 30: NW/4

CASE # 7197 (g) EXTENSION OF AN EXISTING OIL POOL

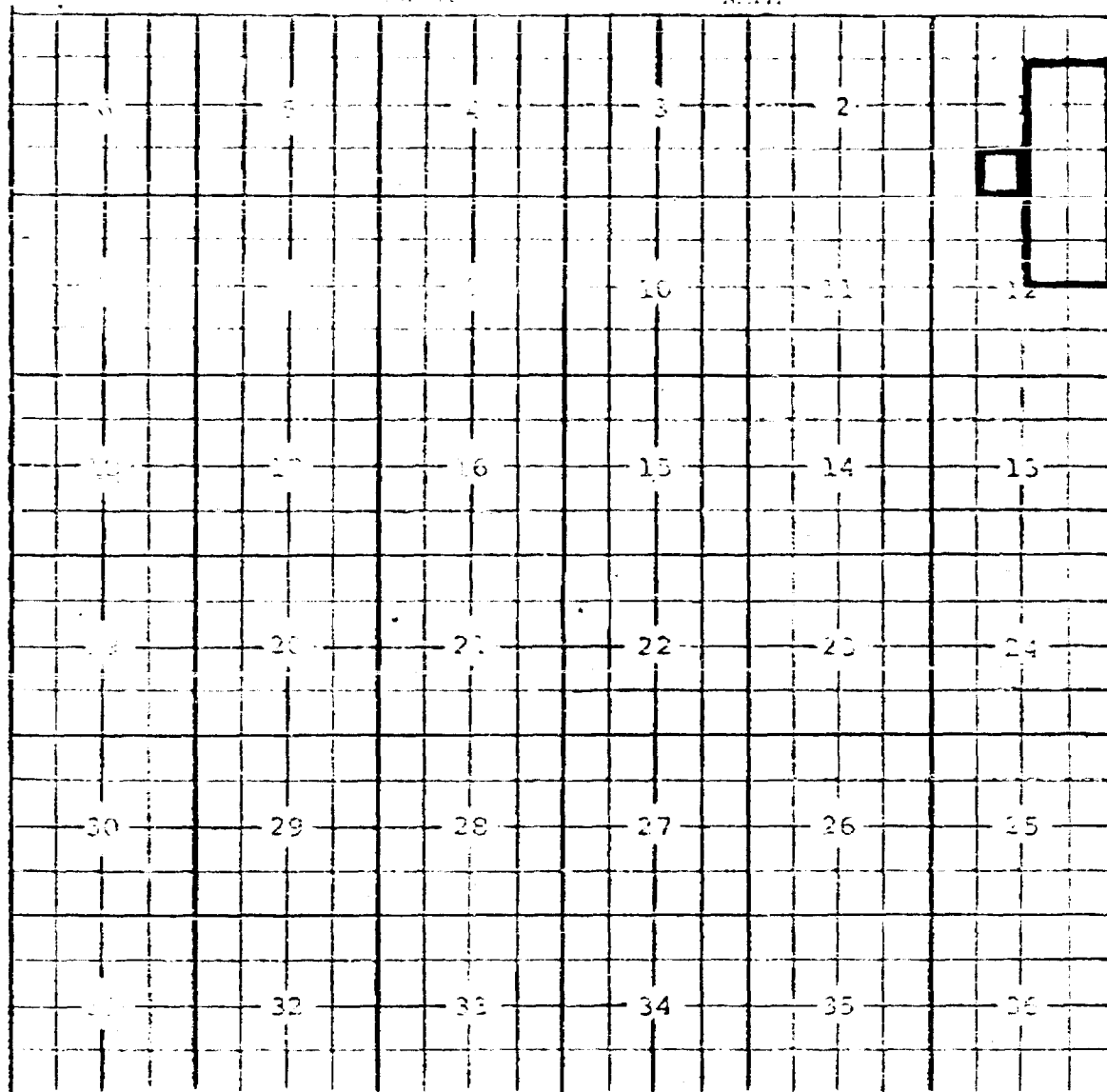
CHAVES

RHILL'S EYE - SAN ANDRES

8 S

28 E

NE/4



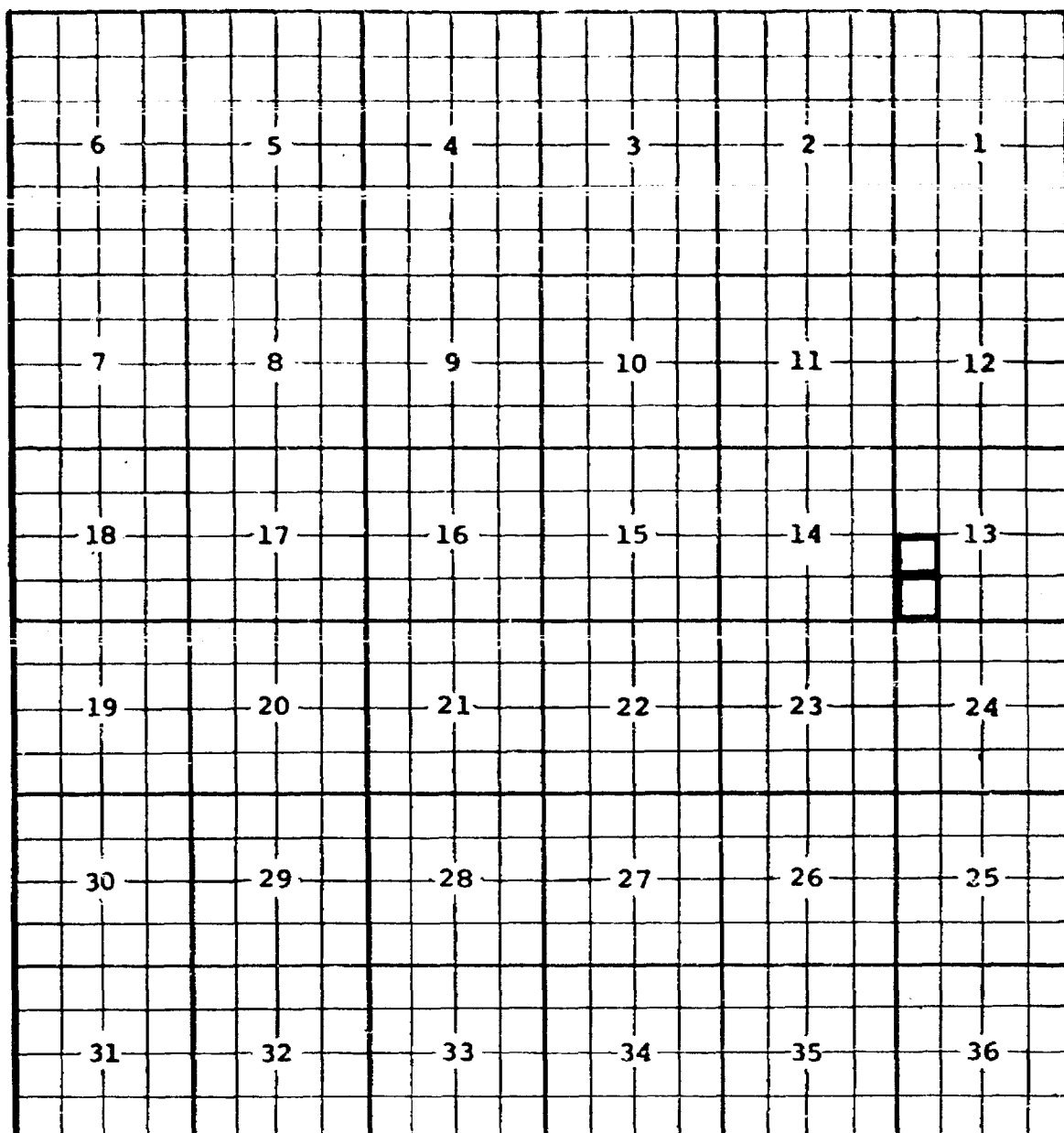
Purpose: One completed oil well, capable of producing.

Operator	Lease	#-U	S-T-R	Comp.	Form	TOP
Ralph Nix	O'Brien	1 N	1-8-28	8-28-80	San Andres	2597

Pool boundary outlined in red.

Proposed extension outlined in blue:

Section 1: SE/4 SW/4



Purpose: One completed oil well capable of producing.

Operator	Lease	#-U	S-T-R	Comp.	Form.	TOP
Read & Stevens, Inc.	Gulf West Mesa	1 M	13-16-31	11/11/80	Penrose	3612

Pool boundary outlined in red.

Proposed extension outlined in blue:

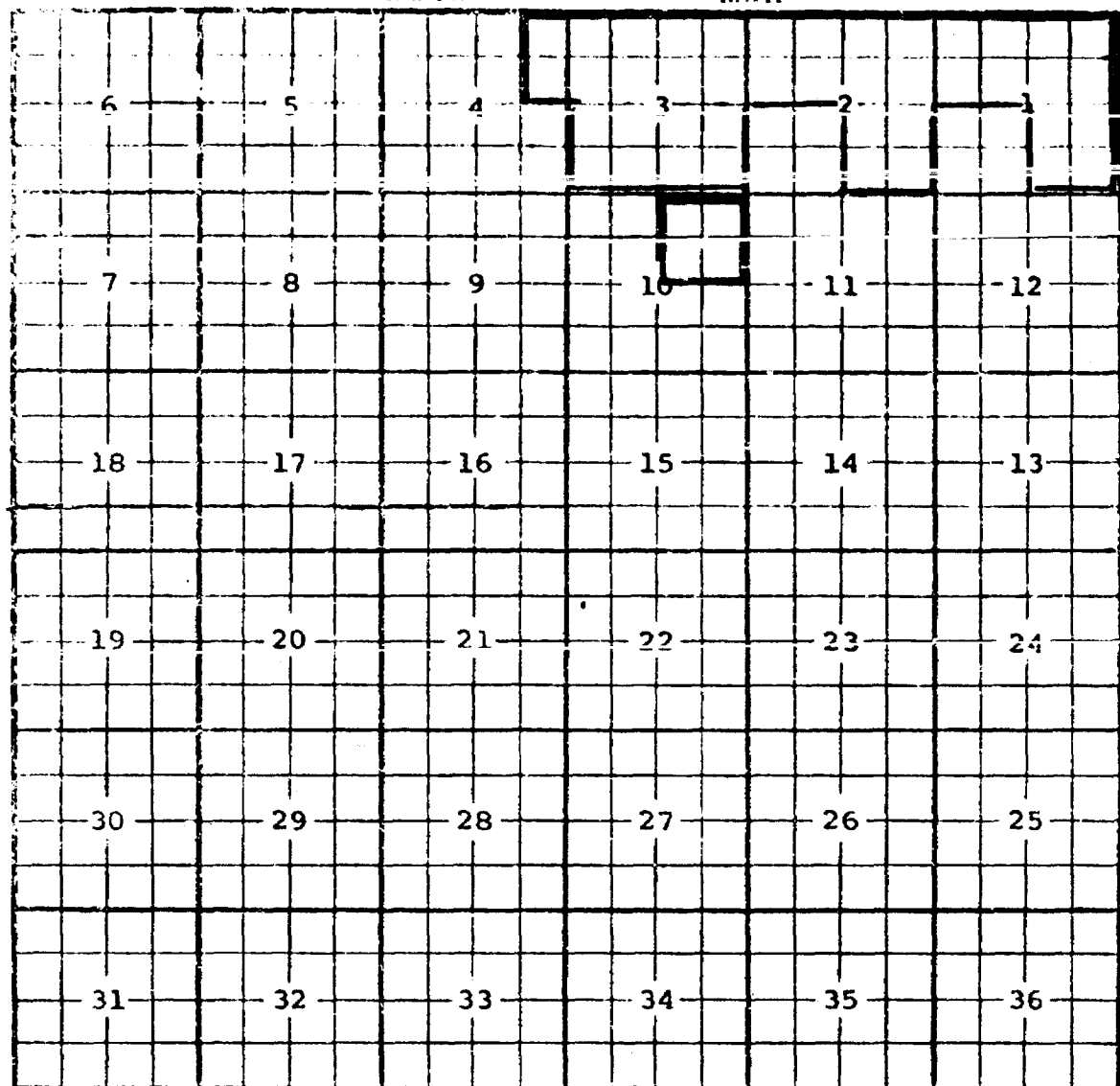
Section 13: SW/4 SW/4

COUNTY CHAVES POOL CHAVEROO-SAN ANDRES

TOWNSHIP 8 South

RANGE 32 East

NMPM



PURPOSE: One completed oil well capable of producing.

Adams Exploration Co. Griffin Well #1-B in 10-8-32, completed Dec. 21, 1980,
in the San Andres formation. Top of perfs 4176 feet.

Pool boundary outlined in red.

Proposed pool extension outlined in green. SECTION 10: NE/4

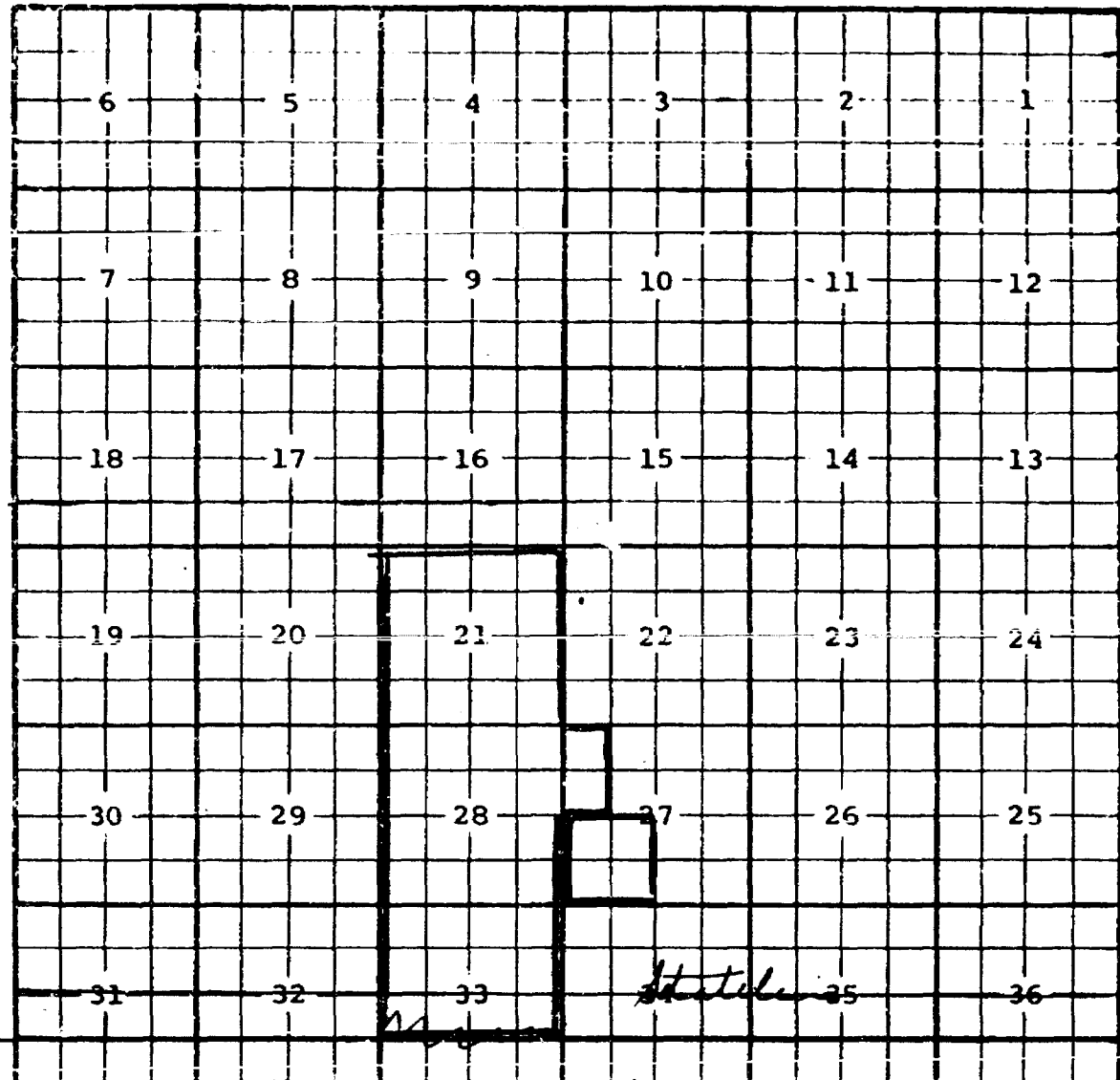
COUNTY LEA

POOL COMANCHE STATELINE TANSILL-YATES-SR

TOWNSHIP 26 South

RANGE 36 East

NMPM

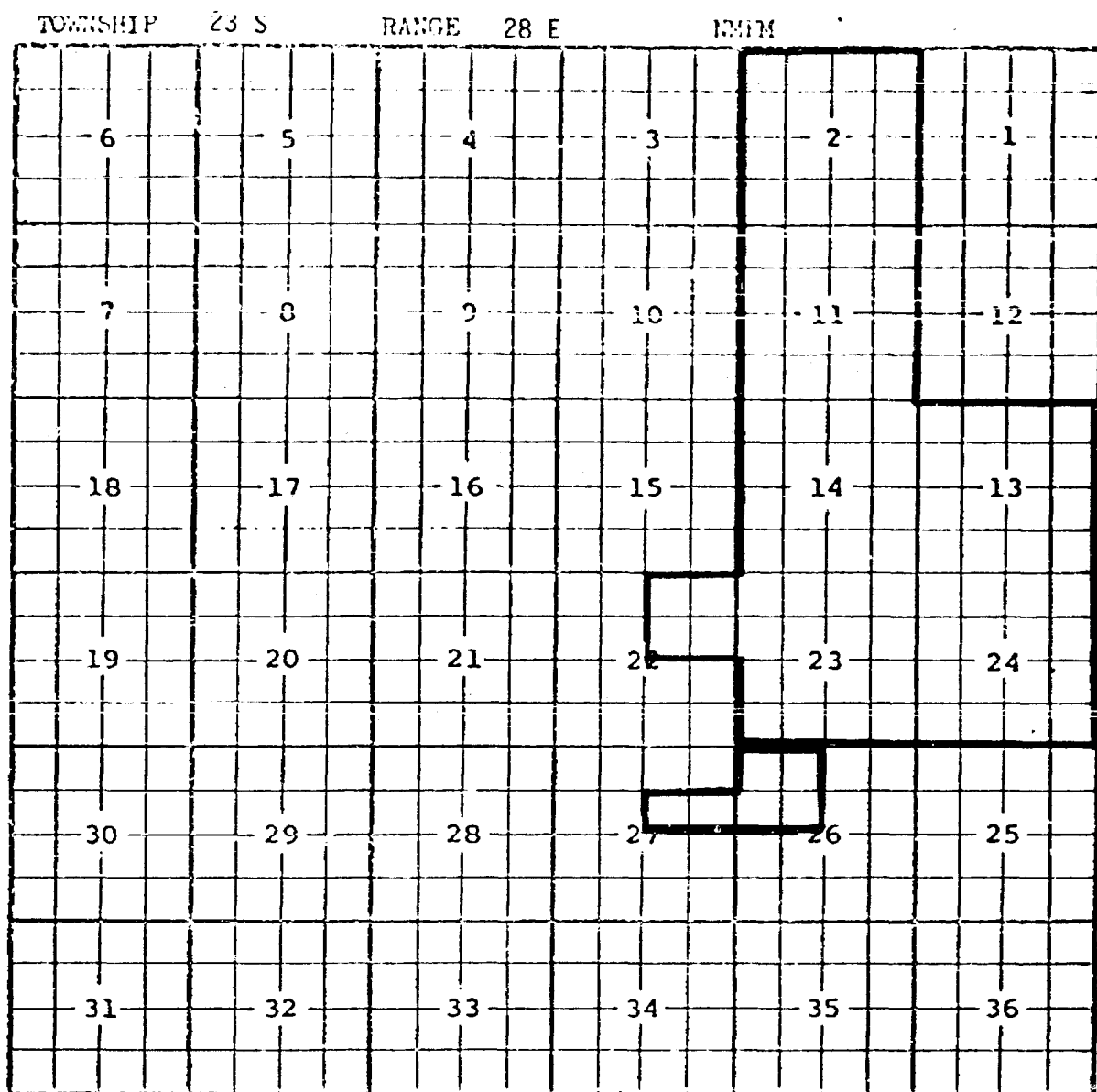


PURPOSE: Three completed oil wells capable of producing, one of which produces from Queen formation, thus the need for the extension of the vertical limits to include the Queen formation and the redesignation of pool to COMANCHE STATELINE-TANSILL-YATES-SR-QUEEN POOL.

		Completion	Top	FORM
		Date	Perf	
Gifford, Mitchell & Wisenbaker	Buffalo Hump #5-K 27-26-36	1-1-81	3181	T-Y
Gifford, Mitchell & Wisenbaker	Buffalo Hump #6-N 27-26-36	12-19-80	3493	Qu
Gifford, Mitchell & Wisenbaker	Buffalo Hump #8-L 27-26-36	12-3-80	3210	T-Y

Pool boundary outlined in red.

Proposed pool extension outlined in green. SECTION 27: SW/4



Purpose: Two completed oil wells capable of producing.

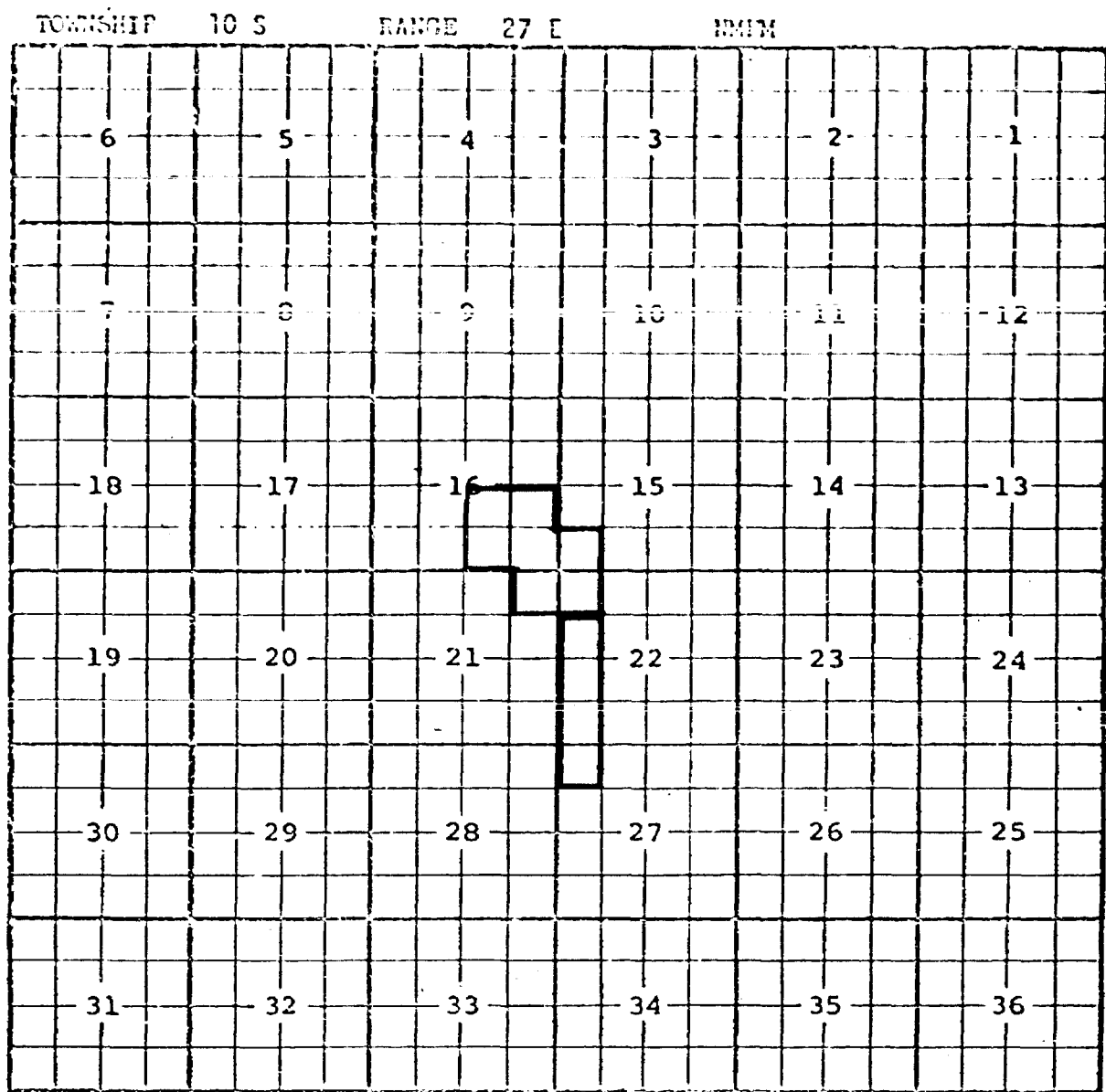
Operator	Lease	#-U	S-T-R	Comp.	Form	TOP
Maddox Energy Corp.	Pardue Farms	27	1-H-27-23-28	11/23/80	Bone Spring	6274
Maddox Energy Corp.	Queen B	1	D-26-23-28	10/26/80	Bone Spring	6406

Pool boundary outlined in red.

Proposed extension outlined in blue:

Section 26: NW/4

Section 27: S/2 NE/4



Purpose: One completed oil well capable of producing.

Operator	Lease	#-U	S-T-R	Comp.	Form.	TOP
Hanson Oil Corp.	Hanlad St.	1-D	27-10-27	12/2/80	San Andres	2098

Pool boundary outlined in red:

Proposed extension outlined in blue:

Section 22: W/2 SW/4 and SW/4 NW/4

Section 27: NW/4 NW/4

TOWNSHIP		15 S		RANGE		27 E		SECTION	
		6		5		4		3	
								2	
		7		8		9		10	
								11	
		18		17		16		15	
								14	
		19		20		21		22	
								23	
		30		29		28		27	
								26	
		31		32		33		34	
								35	
								36	

Purpose: One completed gas well capable of producing.

Operator	Lease	#-U	S-T-R	Comp.	Form.	TOP
Read & Stevens	Toles Fed.	1-0	34-15-27	10/18/80	Atoka	8720

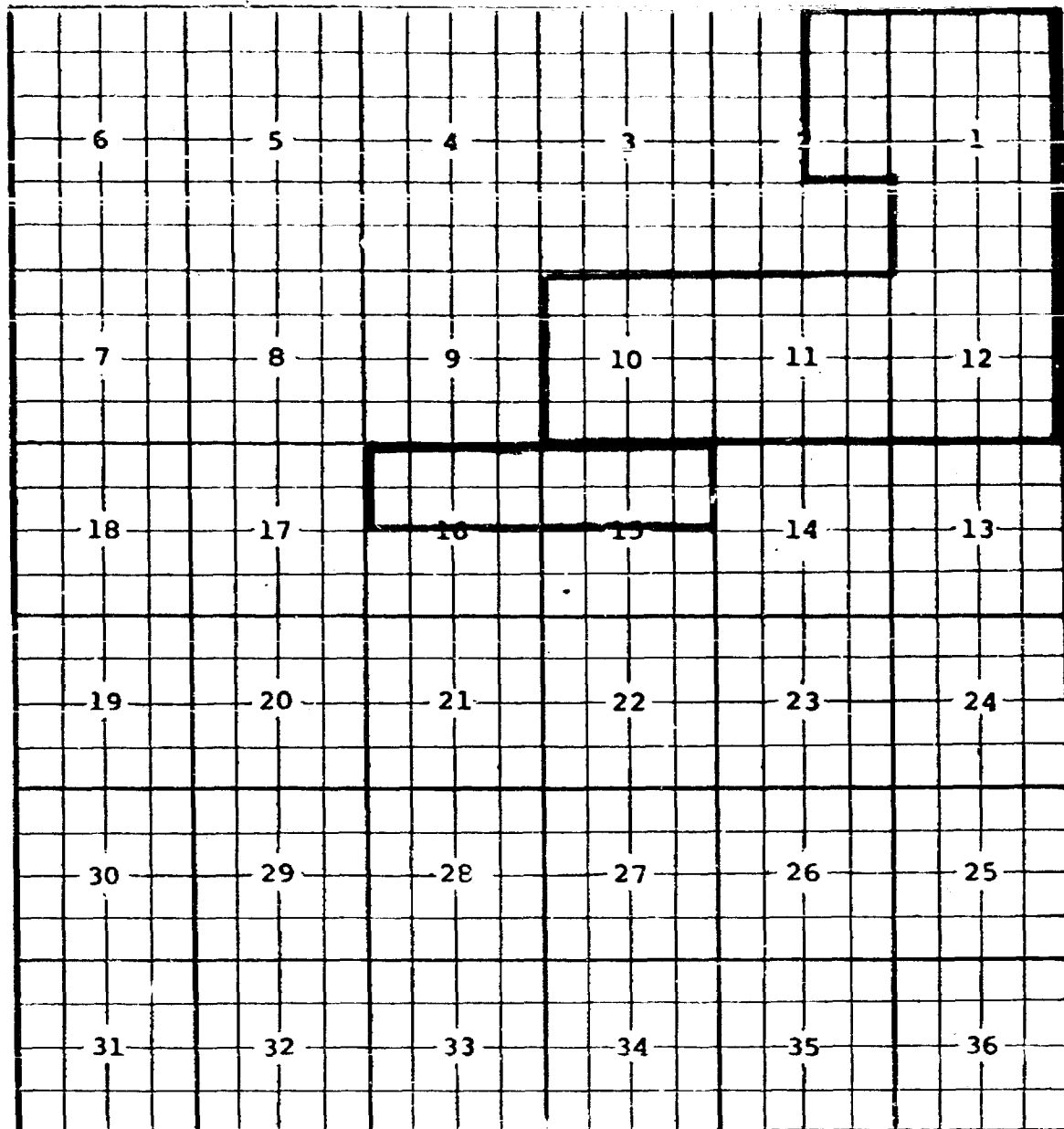
Pool boundary outlined in red.

Proposed extension outlined in blue:

Section 34: S/2

COUNTY EDDY POOL DIAMOND MOUND - ATOKA GAS

TOWNSHIP 16 S RANGE 27 E NMPM



Purpose: One completed gas well capable of producing.

Operator	Lease	#-U	S-T-R	Comp.	Form.	TOP
Husky Oil Co. of Del.	SRC St.	1-B	16-16-27	12/19/80	Atoka	8340

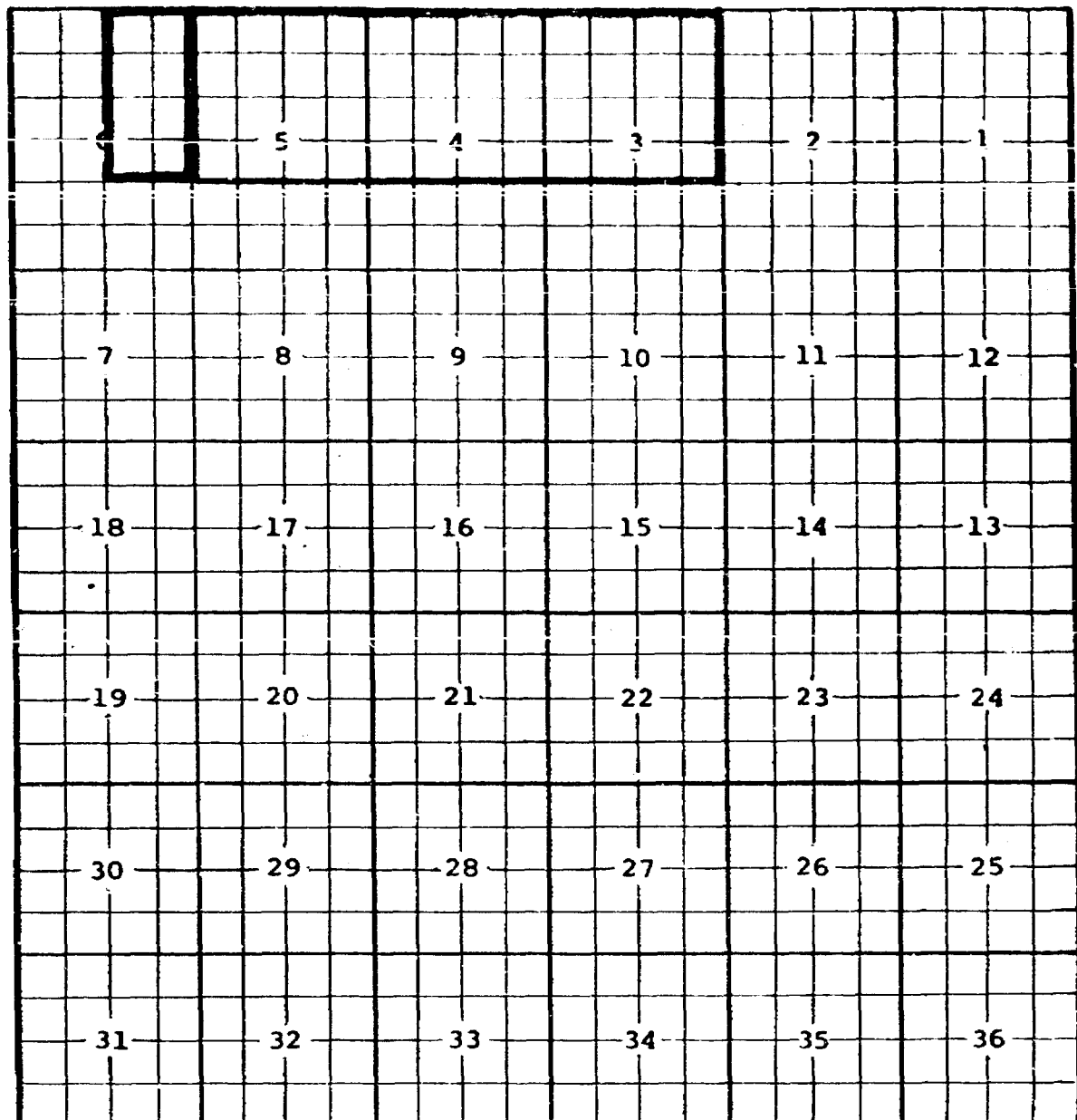
Pool boundary outlined in red.

Proposed extension outlined in blue:

Section 15: N/2

Section 16: N/2

TOWNSHIP 16 S RANGE 28 E NMM



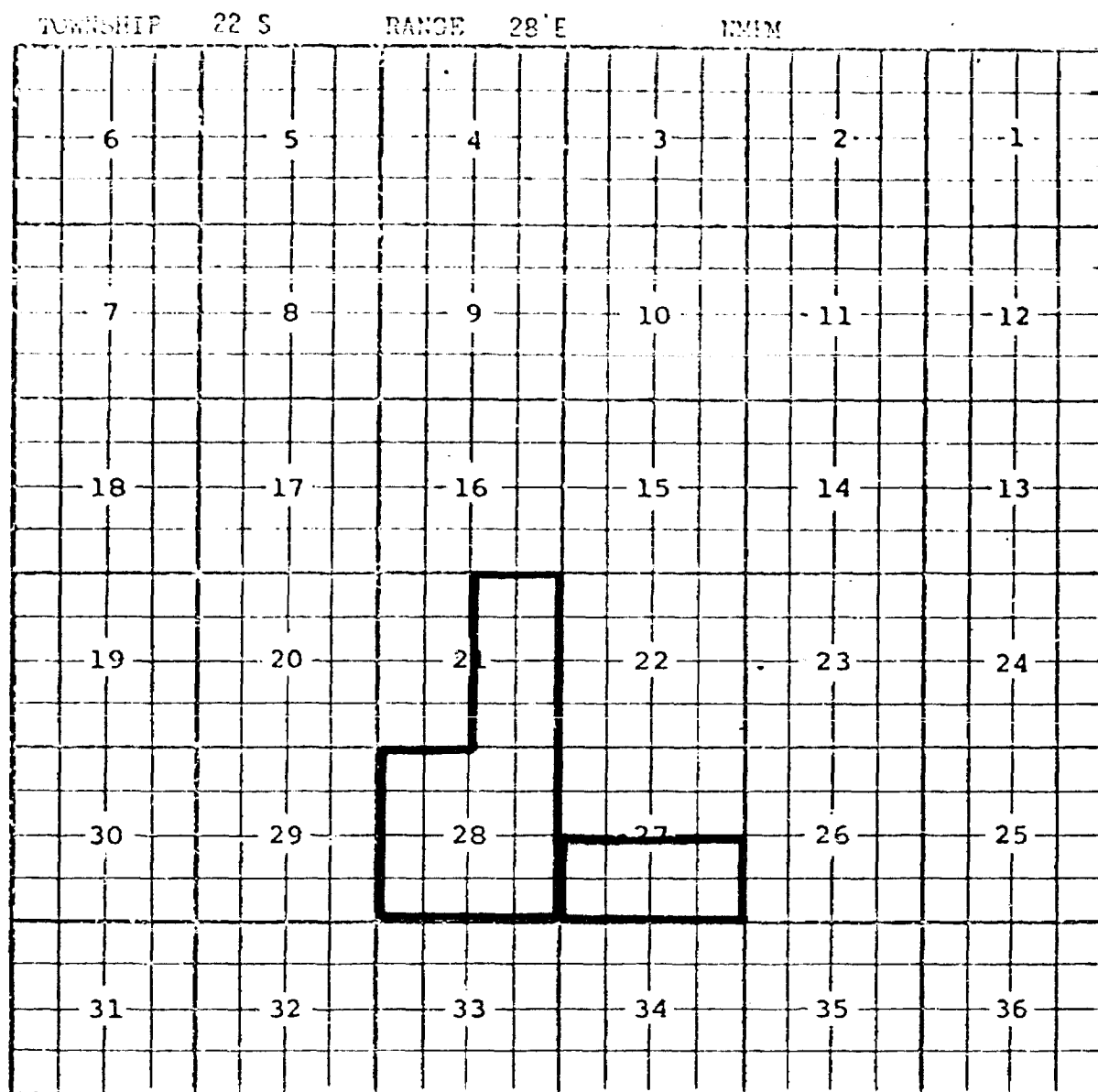
Purpose: One completed gas well capable of producing.

Operator	Lease	#-U	S-I-R	Comp.	Form	TOP
Gulf Oil Corp.	Callaway Fed.	2-J	6-16-28	1/22/81	Morrow	8914

Pool boundary outlined in red.

Proposed extension outlined in blue:

Section 6: Lots 1,2,7,8,9,10,15 and 16



Purpose: Two completed gas wells capable of producing.

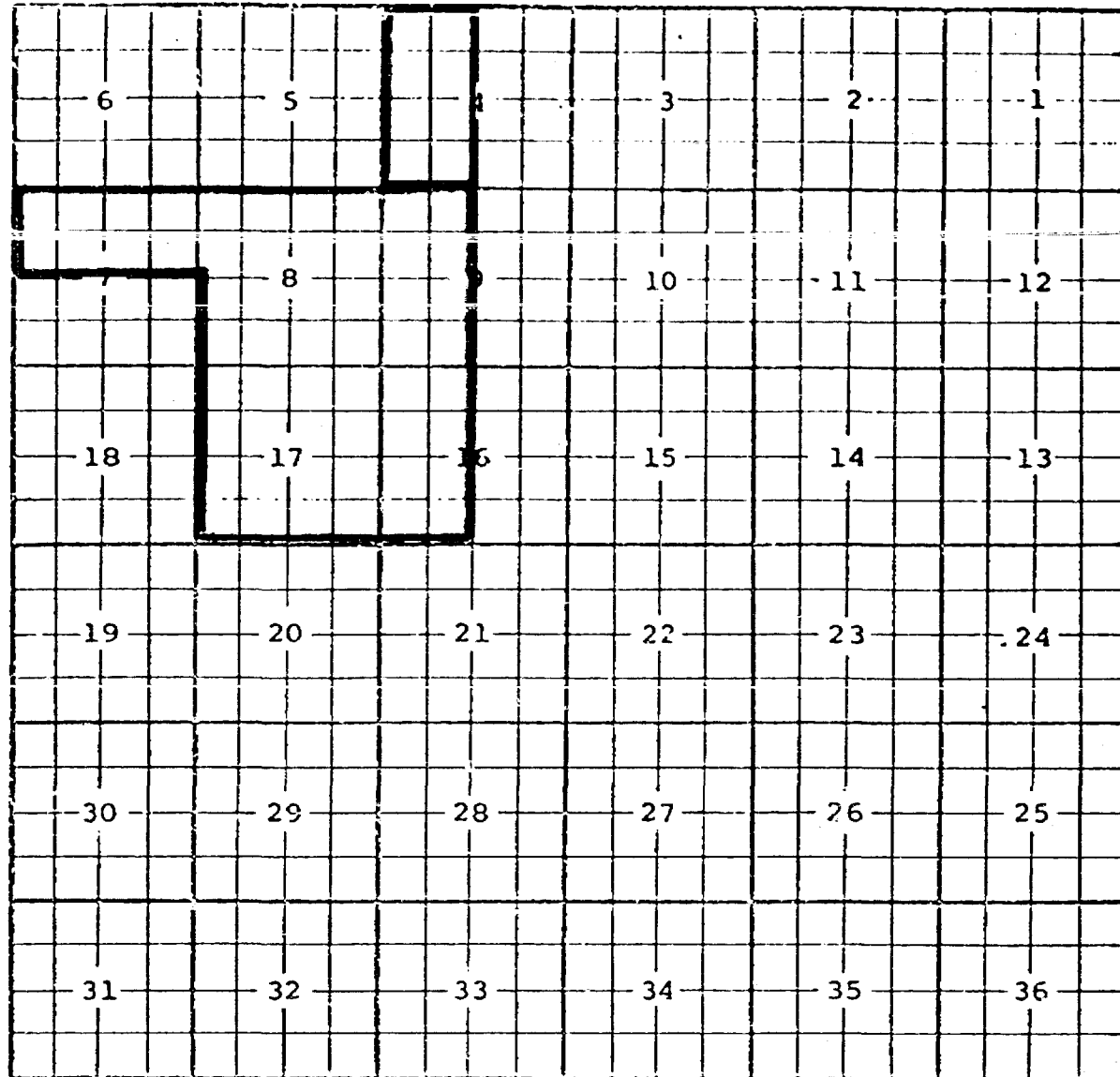
Operator	Lease	#-U	S-T-R	Comp	Form	TOP
Exxon Corp.	Gourley Fed.Com	1-B	28-22-28	1/8/81	Atoka	11372
Dinero Oper.Co.	Big Chief Com	3-J	21-22-28	11/7/80	Atoka	11362

Pool boundary outlined in red.

Proposed extension outlined in blue:

Section 21: E/2
Section 28: All

TOWNSHIP 22 S RANGE 26 E RMM



CORRECTION: Purpose: Four completed gas well capable of producing.

Operator	Lease	#-U	S-T-R	Comp.	Form.	TOP
Amoco Prod. Co.	Lancaster Spring Com.	1-I	8-22-26	10/28/80	Morrow	10912
Amoco Prod. Co.	Federal AA	1-F	17-22-26	9/10/79	Morrow	11156
Amoco Prod. Co.	St. IE Com.	1-L	16-22-26	6/16/80	Morrow	11378
E.L.Latham,Jr.	Eddy St. Com.	1-B	7-22-26	2/3/81	Morrow	11212

ADDITION:

Pool boundary outlined in red.

Proposed extension outlined in blue:

Section 8: E/2

Section 9: W/2

Section 16: W/2

Section 17: All

ADDITION:

Section 7: N/2

Section 8: W/2

CASE NO. 7197 (q) EXTENSION OF AN EXISTING GAS POOL

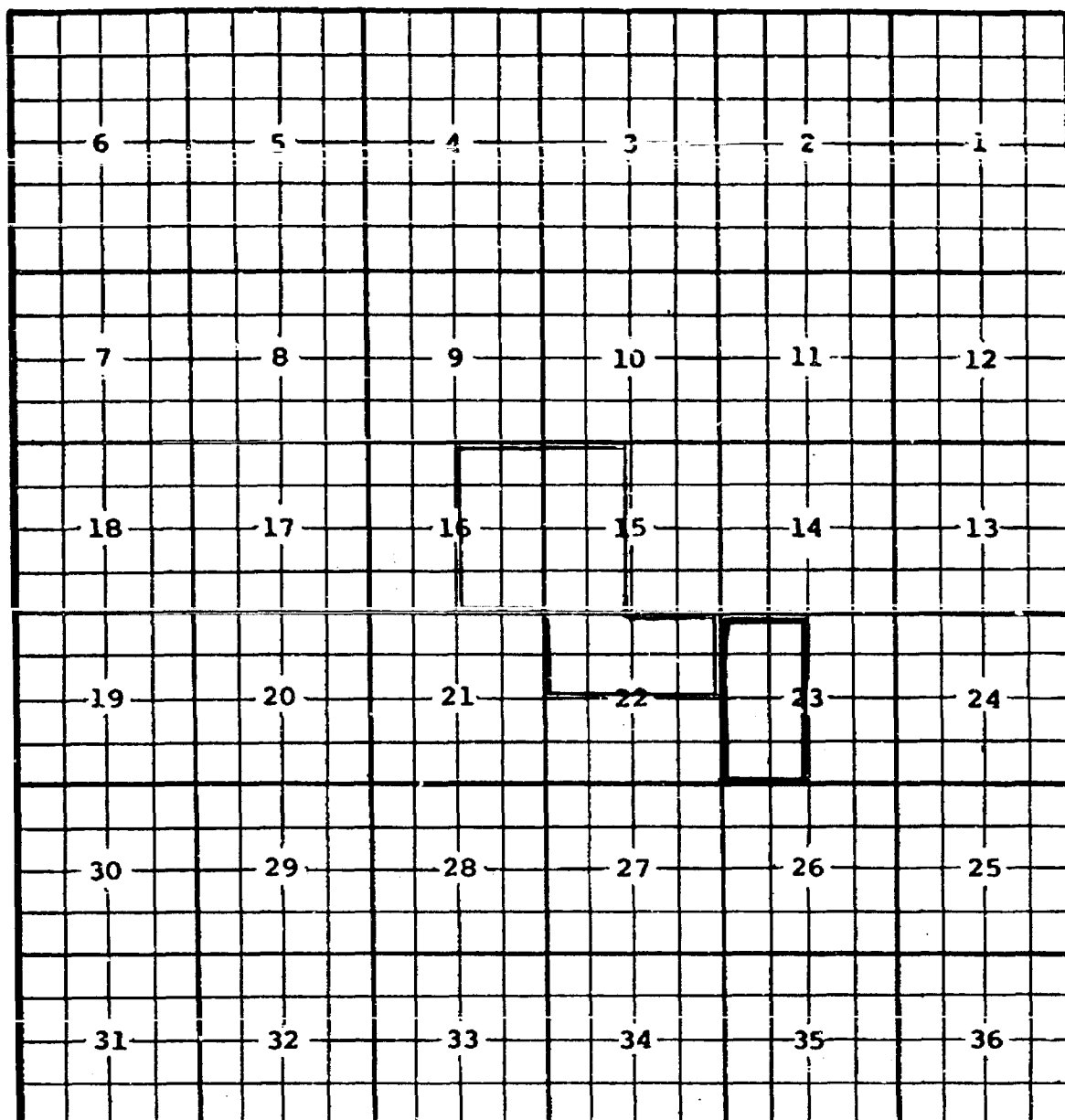
COUNTY LEA

POOL KEMNITZ-MORROW GAS

TOWNSHIP 16 South

RANGE 34 East

NMPM



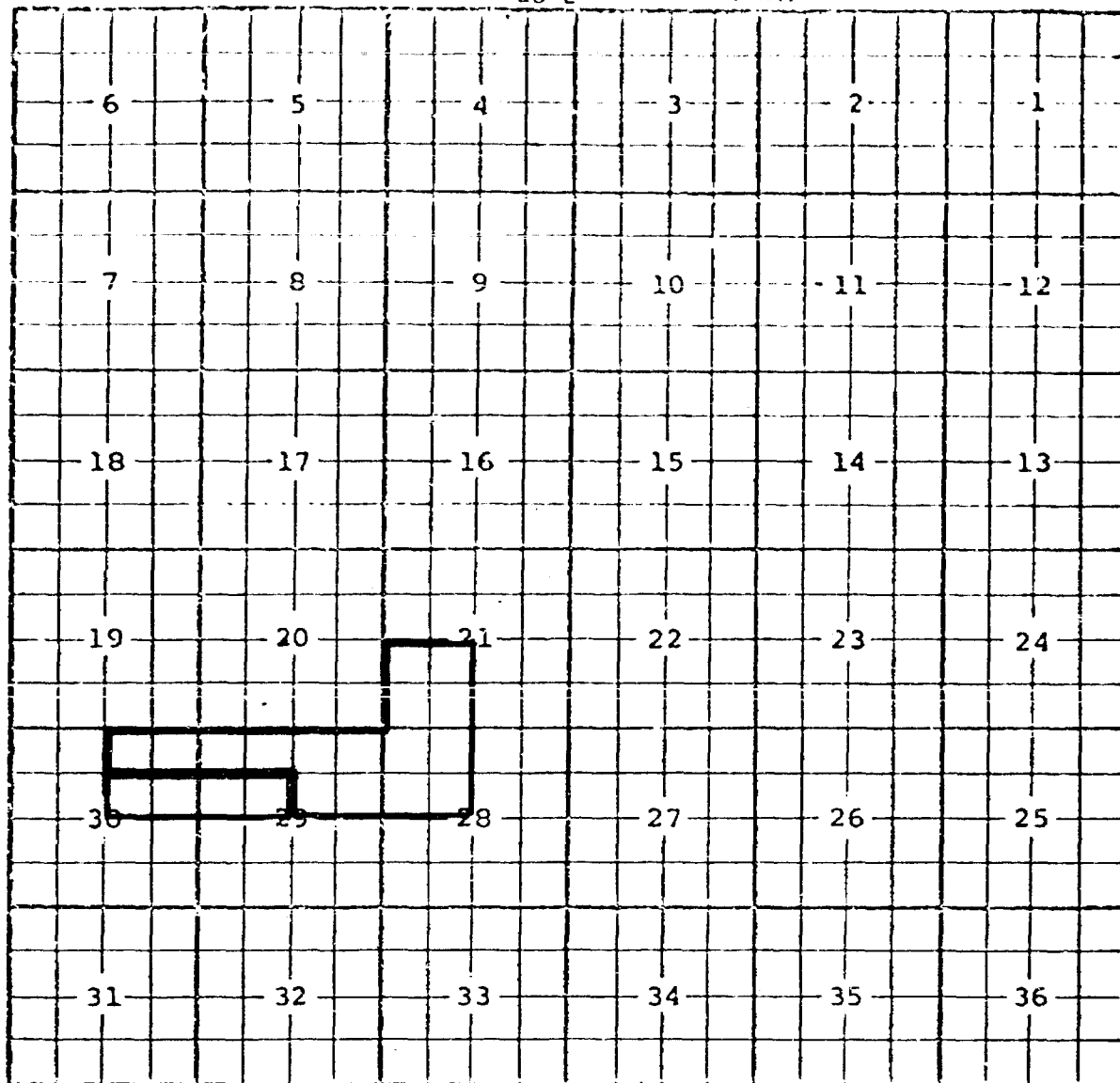
PURPOSE: One completed gas well capable of producing.

Elk Oil Company N.E. Kemnitz #5-L in Sec. 23, T16S, R34E, completed Dec. 22, 1980, in the Morrow formation with top perf at 13,187 feet.

Pool boundary outlined in red.

Proposed pool extension outlined in green. SECTION 23: W/2

TOWNSHIP 10 S RANGE 28 E 100M



Purpose: One completed oil well capable of producing.

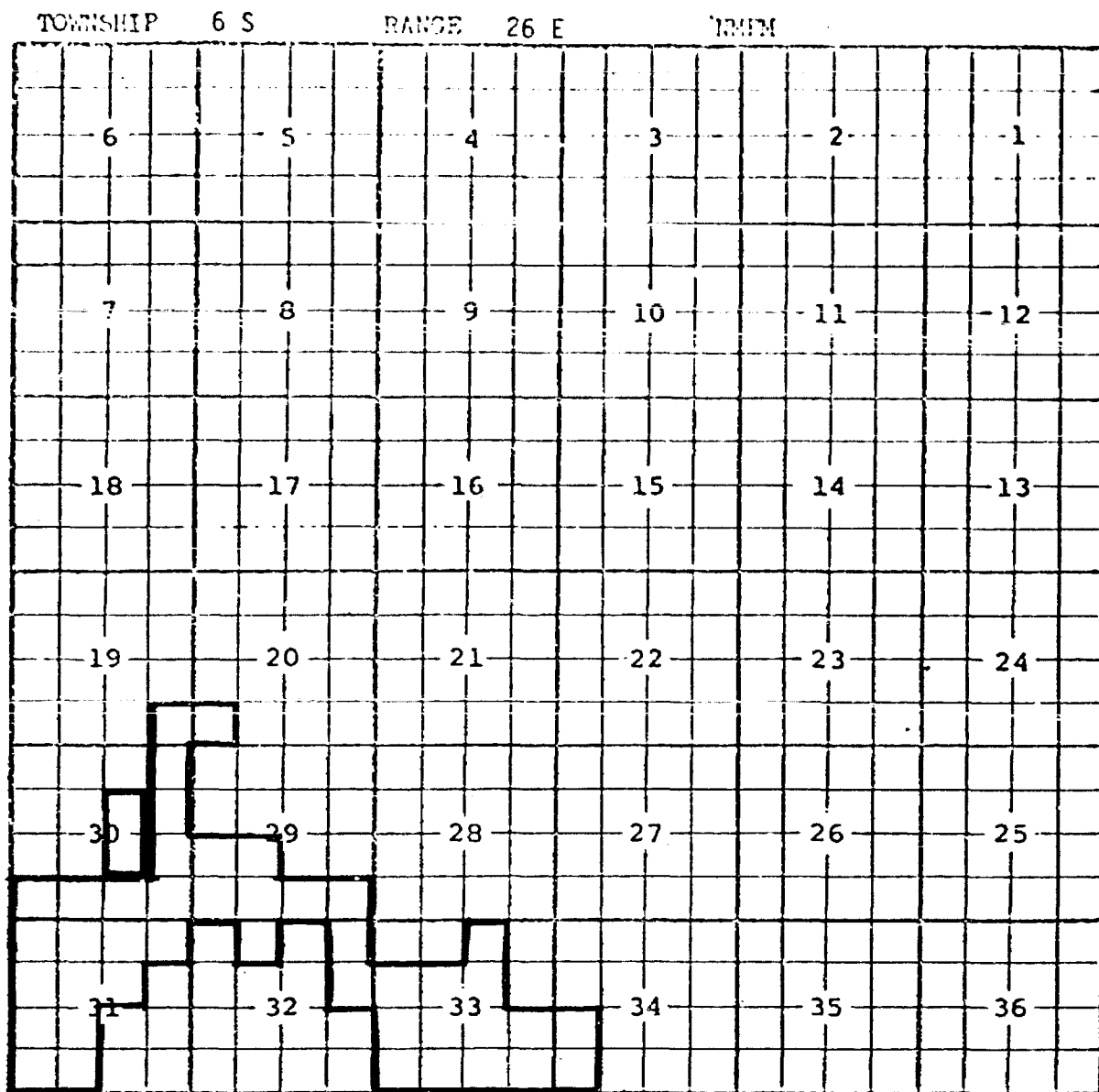
Operator	Lease #-U	S-T-R	Comp.	Form.	TOP
Coronado Expl. Corp.	Mabel 2-H	30-10-28	12/27/80	San Andres	2175

Pool boundary outlined in red.

Proposed extension outlined in blue:

Section 29: S/2 NW/4

Section 30: S/2 NE/4



Purpose: One completed oil well capable of producing.

Operator	Lease	#-U	S-T-R	Comp.	Form.	TOP
Yates Pet.Co.	Savage NI Fed.	1-G	30-6-26	10/22/80	San Andres	1005

Pool boundary outlined in red.

Proposed extension outlined in blue:

Section 30: NW/4 SE/4 and SW/4 NE/4

COUNTY LEA

POOL MALJAMAR-GRAYBURG-SAN ANDRES

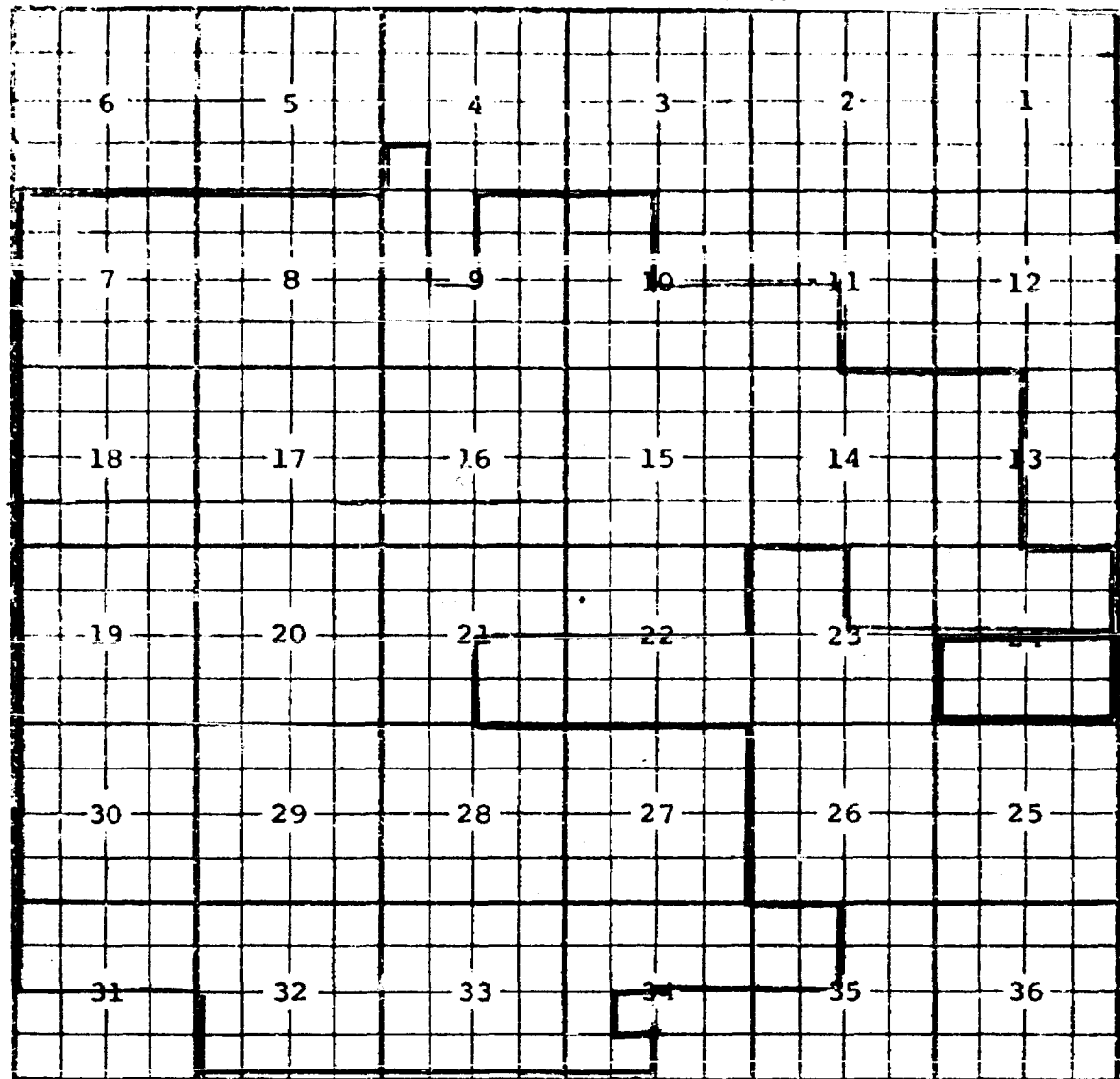
TOWNSHIP

17 South

RANGE

33 East

N 1/4



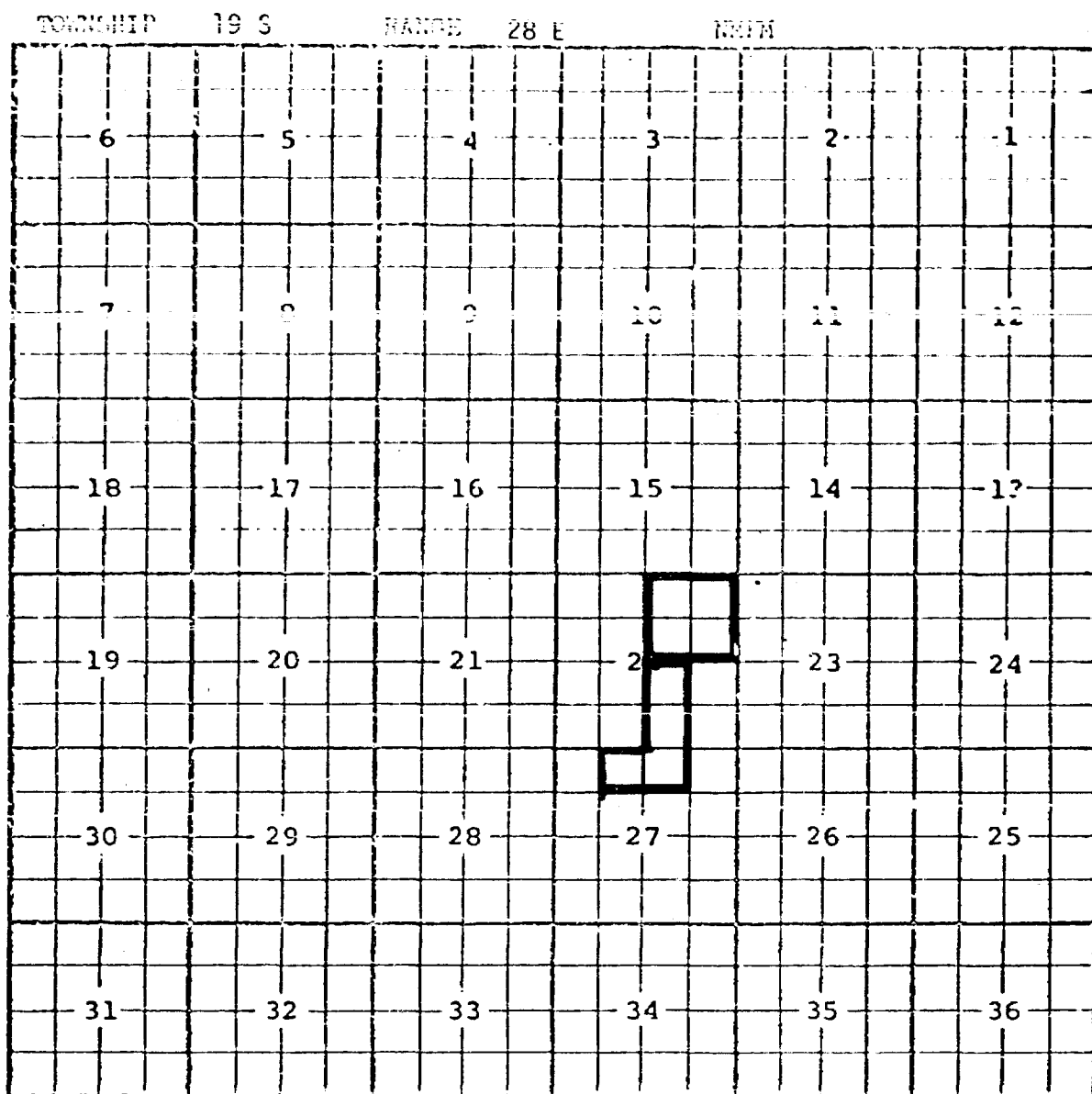
PURPOSE: Two completed oil wells capable of producing.

Phillips Pet. Co. Leamex #28-J in 24-17-33 completed Jan. 2, 1981, in GB-SA formation with top perf at 4350 feet.

Phillips Pet. Co. Leamex #29-L in 24-17-33 completed Dec. 28, 1980, in GB-SA formation with top perf at 4373 feet.

Pool boundary outlined in red.

Proposed pool extension outlined in green. SECTION 24: S/2



Purpose: One completed oil well capable of producing.

Operator	Lease	#-U	S-T-R	Comp.	Form.	TOP
Harlan Oil Co.	Gulf St.	2-C	27-19-28	12/14/80	San Andres	2720

Pool boundary outlined in red.

Proposed extension outlined in blue:

Section 22: W/2 SE/4

Section 27: NW/4 NE/4 & NE/4 NW/4

CASE NO. 7197 (v) EXTENSION OF AN EXISTING GAS POOL

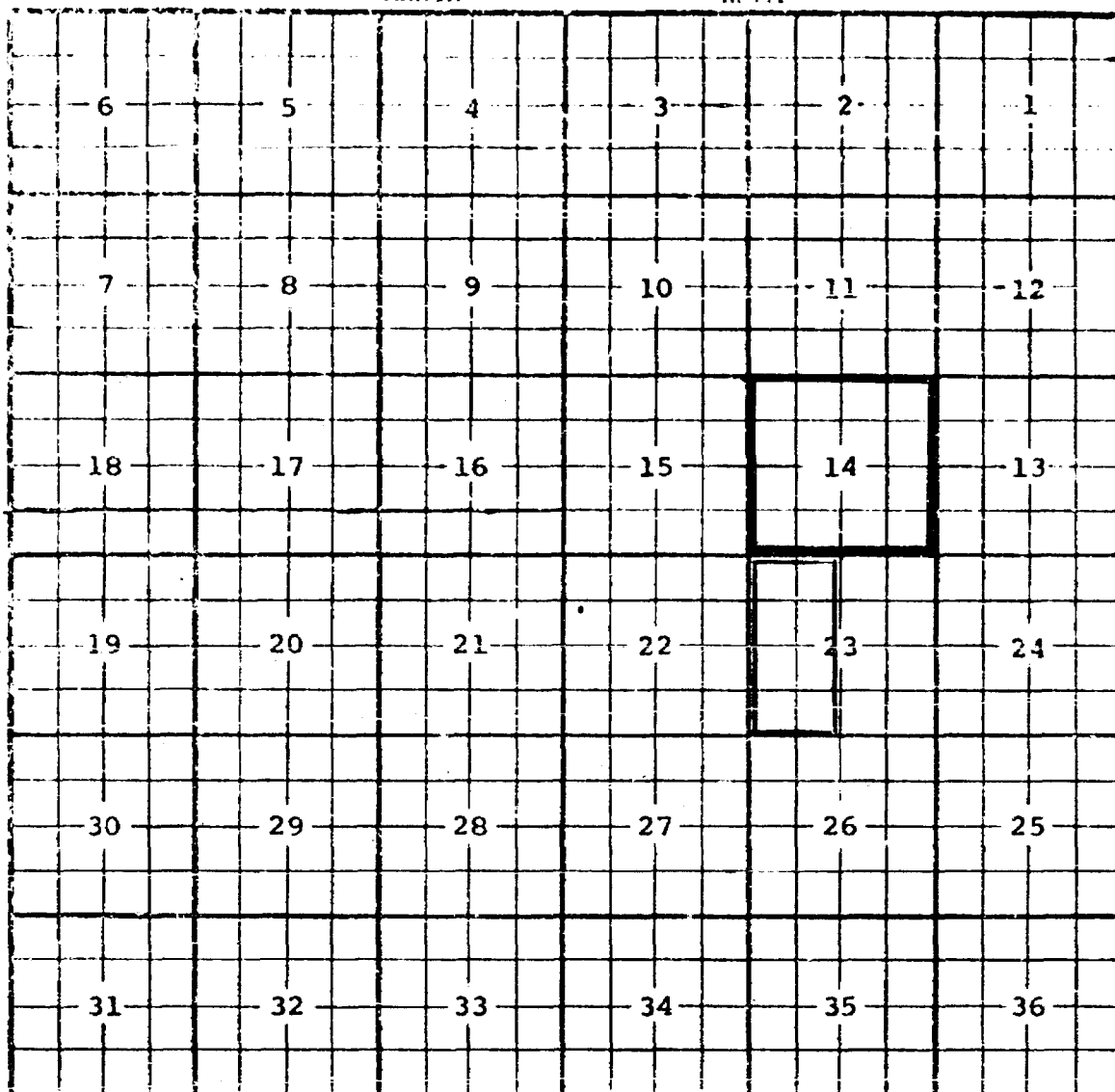
COUNTY LEA

POOL. 000 CHISO-MORROW GAS

TOWNSHIP 22 South

RANGE 34 East

NMIM



PURPOSE: One completed gas well capable of producing.

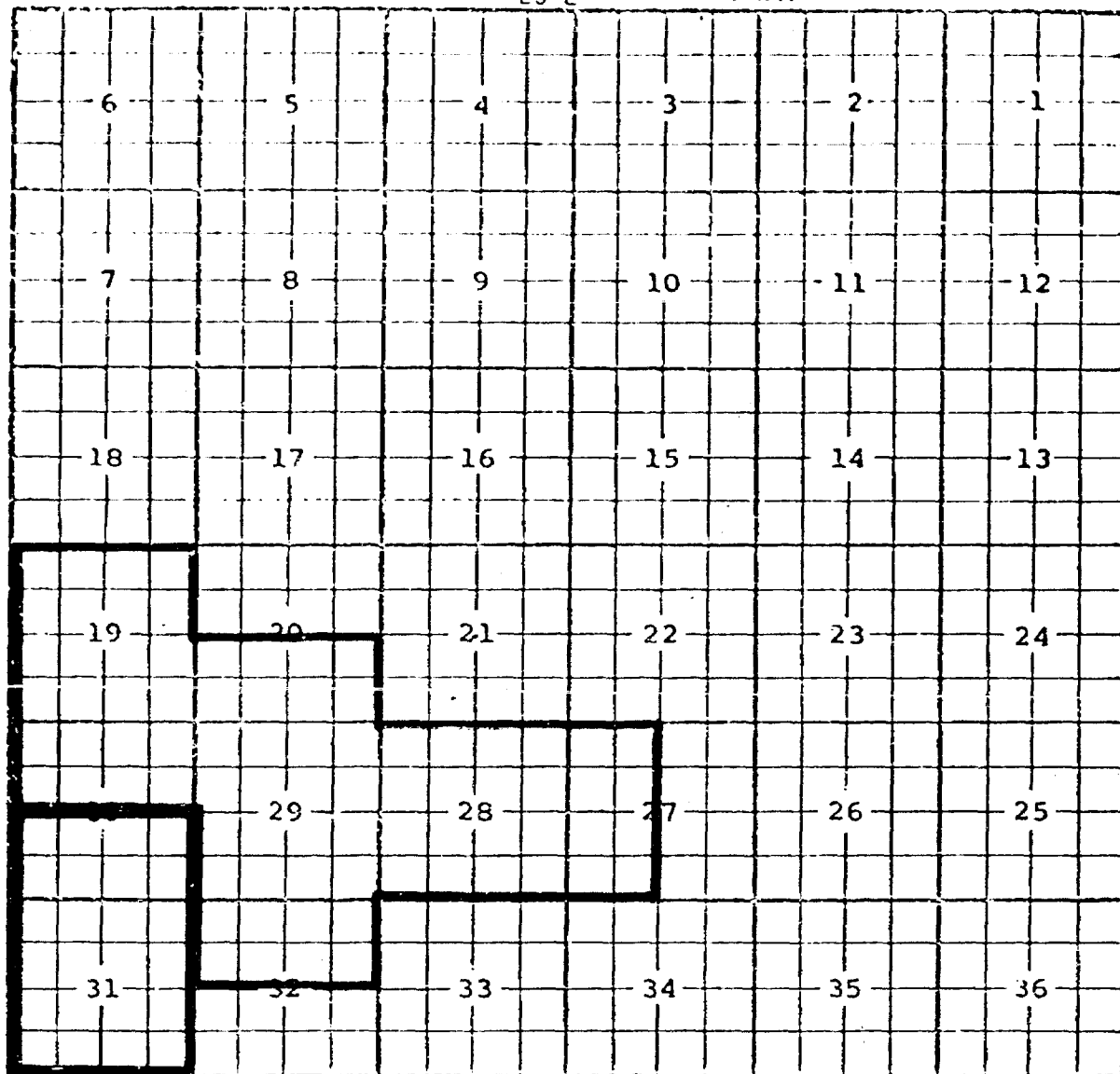
Pogo Producing Company BKD Com Well #1-H in 14-22-34, completed Dec. 15, 1980, in the Morrow formation with top perf at 12,794 feet.

Pool boundary outlined in red.

Proposed pool extension outlined in green. SECTION 14: All

COUNTY EDDY POOL PENASCO DRAW - MORROW GAS

TOWNSHIP 18 S RANGE 25 E NEEN



Purpose: One completed gas well capable of producing

Operator	Lease	#-U	S-T-R	Comp.	Form.	TOP
Yates Pet. Corp.	Penasco IW St. Com.	1-1	31-18-25	12/22/80	Morrow	8737

Pool boundary outlined in red.

Proposed extension outlined in blue:

Section 30: S/2
Section 31: All

TOWNSHIP 19 S RANGE 24 E 10000

6	5	4	3	2	1
7	8	9	10	11	12
18	17	16	15	14	13
19	20	21	22	23	24
30	29	28	27	26	25
31	32	33	34	35	36

Purpose: One completed gas well capable of producing

Operator	Lease	#-U	S-T-R	Comp.	Form.	TOP
Yates Pet. Corp.	Irish Hills KW St. Com.	2-6	2-19-24	11/10/80	Cisco	6548

Pool boundary outlined in red.

Proposed extension outlined in blue:

Section 2: E/2

TOWNSHIP 7 S			RANGE 28 E			NNMM		
6	5	4	3	2	1			
7	8	9	10	11	12			
18	17	16	15	14	13			
19	20	21	22	23	24			
30	29	28	27	26	25			
31	32	33	34	35	36			

Purpose: One completed oil well capable of producing.

Operator	Lease	#-U	S-T-R	Comp.	Form.	TOP
Ralph Nix	Marilyn	1-M	35-7-28	11/21/80	San Andres	2408

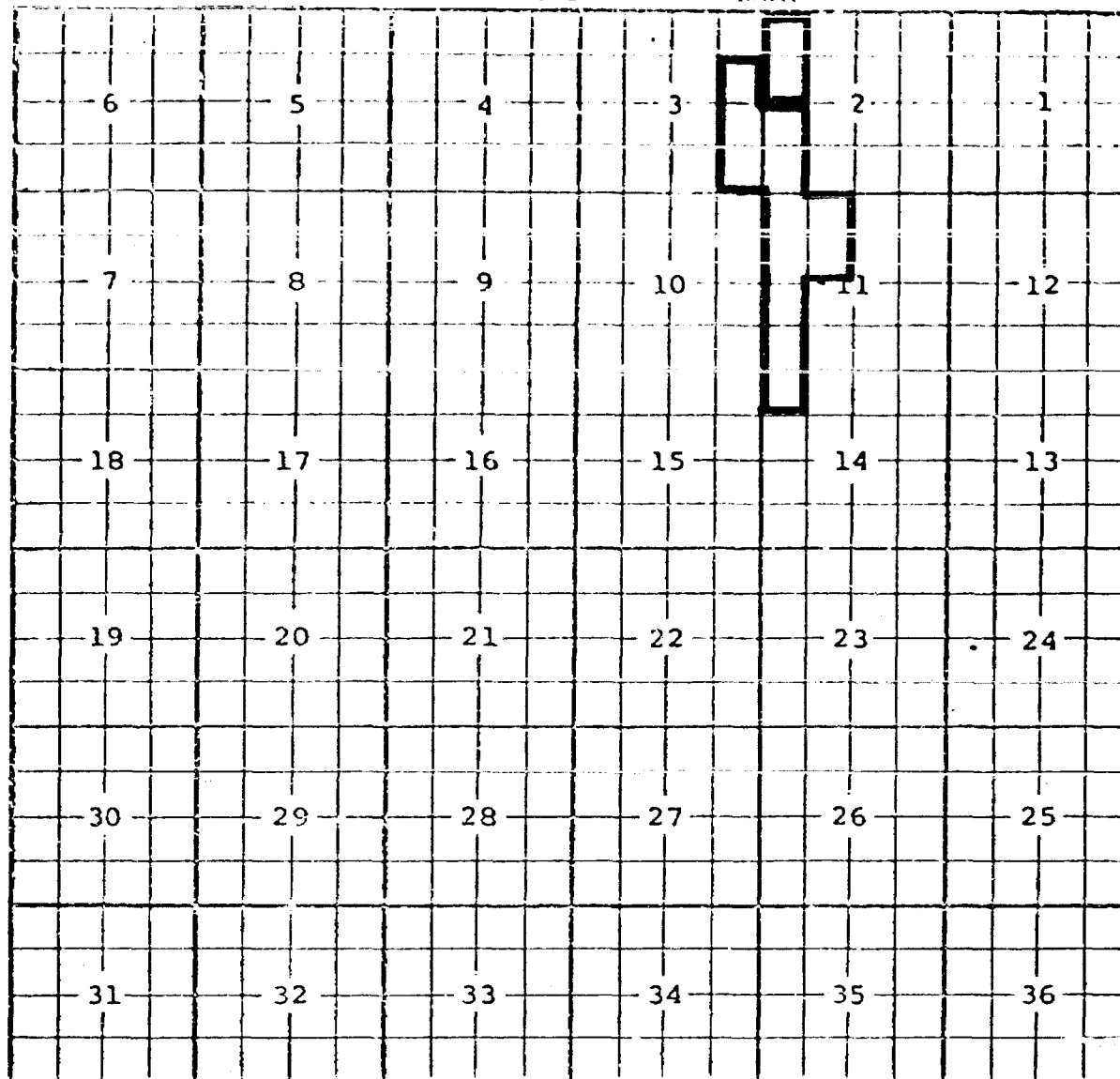
Pool boundary outlined in red. (Refer to Exhibit II)

Proposed extension outlined in blue:

Section 35: SW/4 SW/4

COUNTY CHAVES POOL RAILROAD MOUNTAIN - SAN ANDRES

TOWNSHIP 8 S RANGE 28 E 12414



Purpose: See Exhibit I

Pool boundary outlined in red.

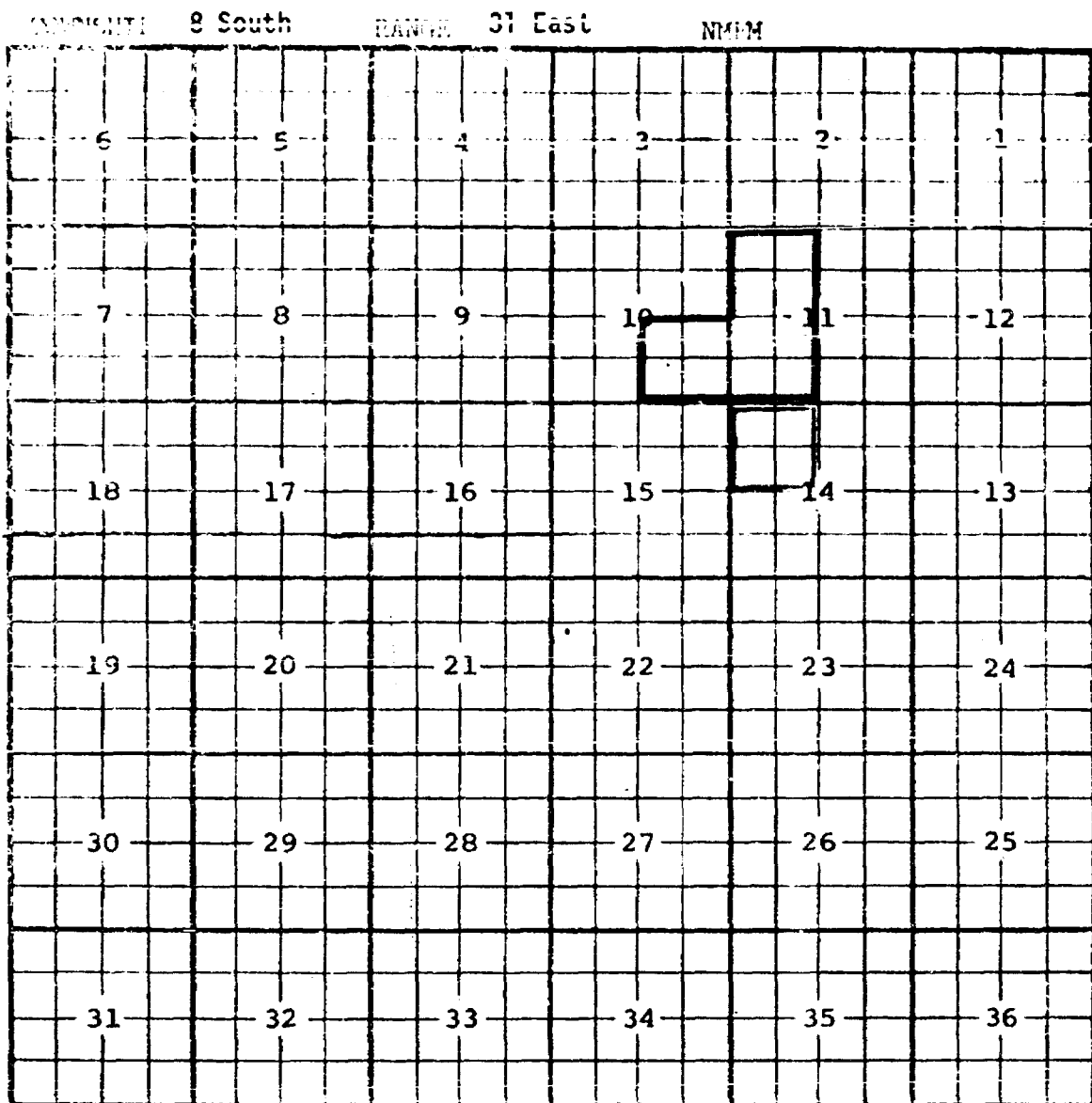
Proposed extension outlined in blue:

Section 2: W/2 NW/4

CASE NO. 7197 (z) EXTENSION OF AN EXISTING OIL POOL

COUNTY CHAVES

POOL EAST SIETE-SAN ANDRES



PURPOSE: Two completed oil wells capable of producing.

Western Reserves Oil Co. Button Mesa #1-I in 10-8-31, completed Aug. 27, 1980, in the San Andres formation with top perf at 3894 feet.

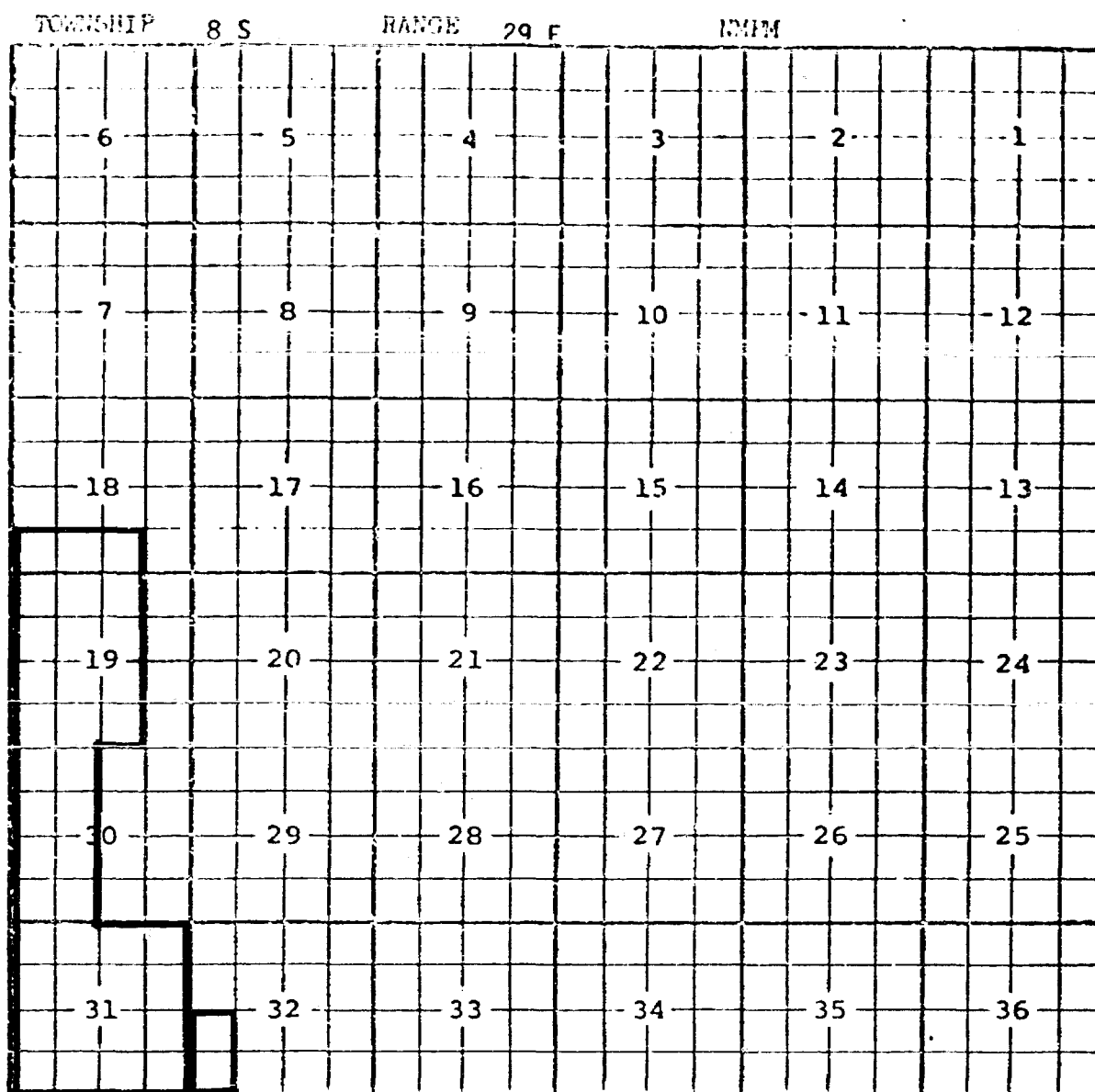
Sundance Oil Company Grynberg Federal Well #4-E in 11-8-31, completed Jan. 10, 1981, in the San Andres formation with top perf at 3915 feet.

Pool boundary outlined in red.

Proposed pool extension outlined in green. SECTION 10: SE/4

Section 11: SW/4

Addition ----- Section 11: NW/4



Purpose: Four completed oil wells capable of producing.

Operator	Lease	#-U	S-T-R	Comp.	Form.	TOP
Stevens Oil Co.	O'Brien N	1-L	32-8-29	1/1/81	San Andres	2806
Stevens Oil Co.	O'Brien D	2-B	12-9-28	11/5/80	San Andres	2595
Stevens Oil Co.	O'Brien L	1-C	6-9-29	11/29/80	San Andres	2703
Stevens Oil Co.	O'Brien L	2-B	6-9-29	12/18/80	San Andres	2735

Pool boundary outlined in red.

Proposed extension outlined in blue:

Section 32: W/2 SW/4

TOWNSHIP 9 S RANGE 28 E 12111

A 6x6 grid with numbers 1 through 36. The numbers are arranged in a boustrophedon pattern, starting from the top right and ending at the bottom left. A thick black path is drawn on the grid, starting at the top right corner (row 1, column 6) and ending at the bottom left corner (row 6, column 1). The path follows the outer edges of the grid, with a small inward turn at the top right and bottom right corners.

Purpose: See Exhibit I

Proposed extension outlined in blue:
Section 12: N/2 NF/4

TOWNSHIP 9 S RANGE 29 E NEWM

6	5	4	3	2	1	
7	8	9	10	11	12	
18	17	16	15	14	13	
19	20	21	22	23	24	
30	29	28	27	26	25	
31	32	33	34	35	36	

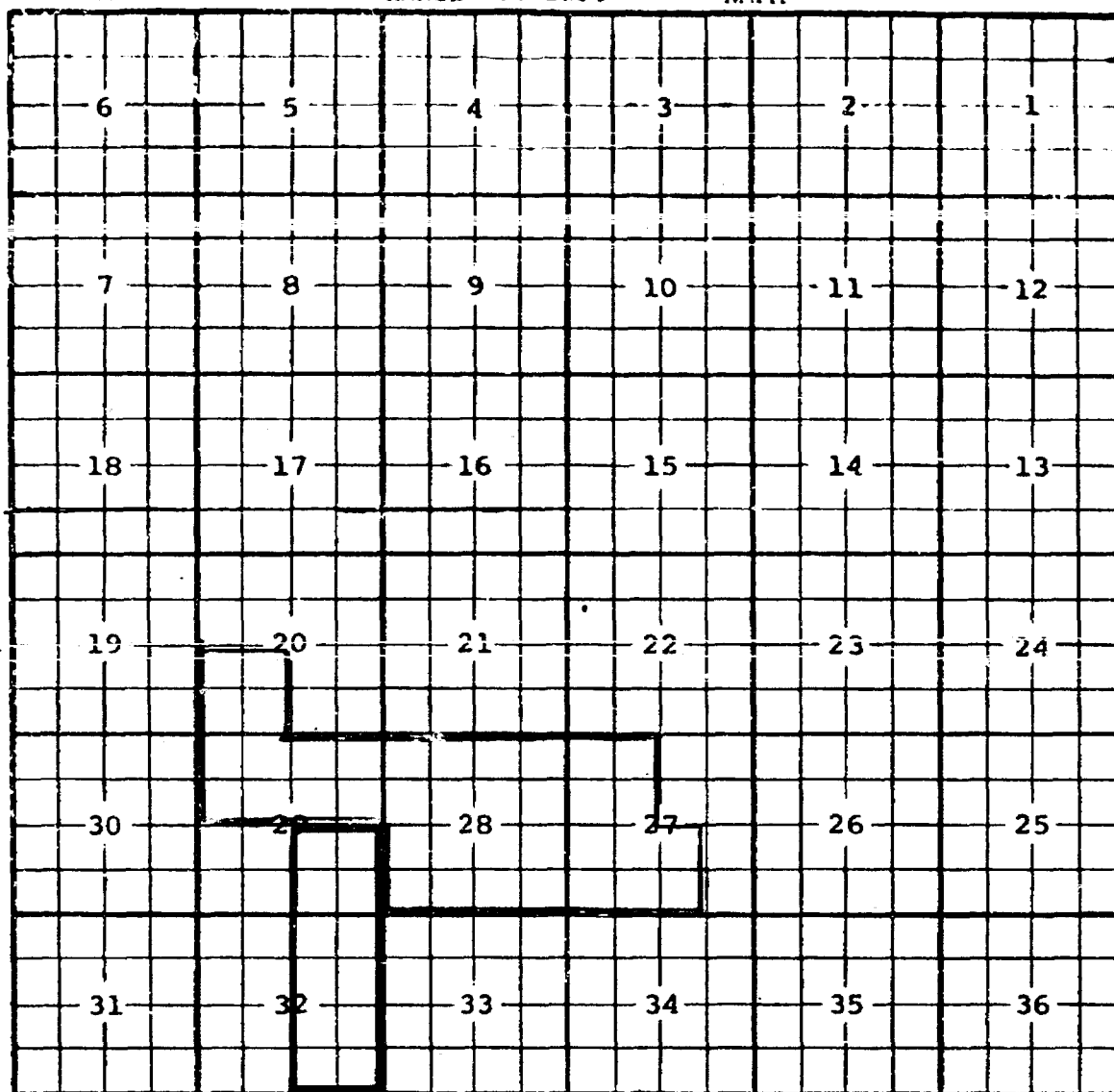
Purpose: See Exhibit I

Proposed extension outlined in blue:
Section 6: N/2 N/2

CASE NO. 7197 (bb) EXTENSION OF AN EXISTING OIL POOL

COUNTY LEA POOL WARREN DRINKARD

TOWNSHIP 20 South RANGE 38 East NMPM



PURPOSE: One completed oil well capable of producing.
Martindale Petroleum Corp. Peter State Well #1-0 in 32-20-38, completed
Dec. 15, 1980, in the Drinkard formation with top perf at 6800 feet.

Pool boundary outlined in red.

Proposed pool extension outlined in green. SECTION 29: SE/4
SECTION 32: E/2

COUNTY LEA

POOL WEIR-DRINKARD

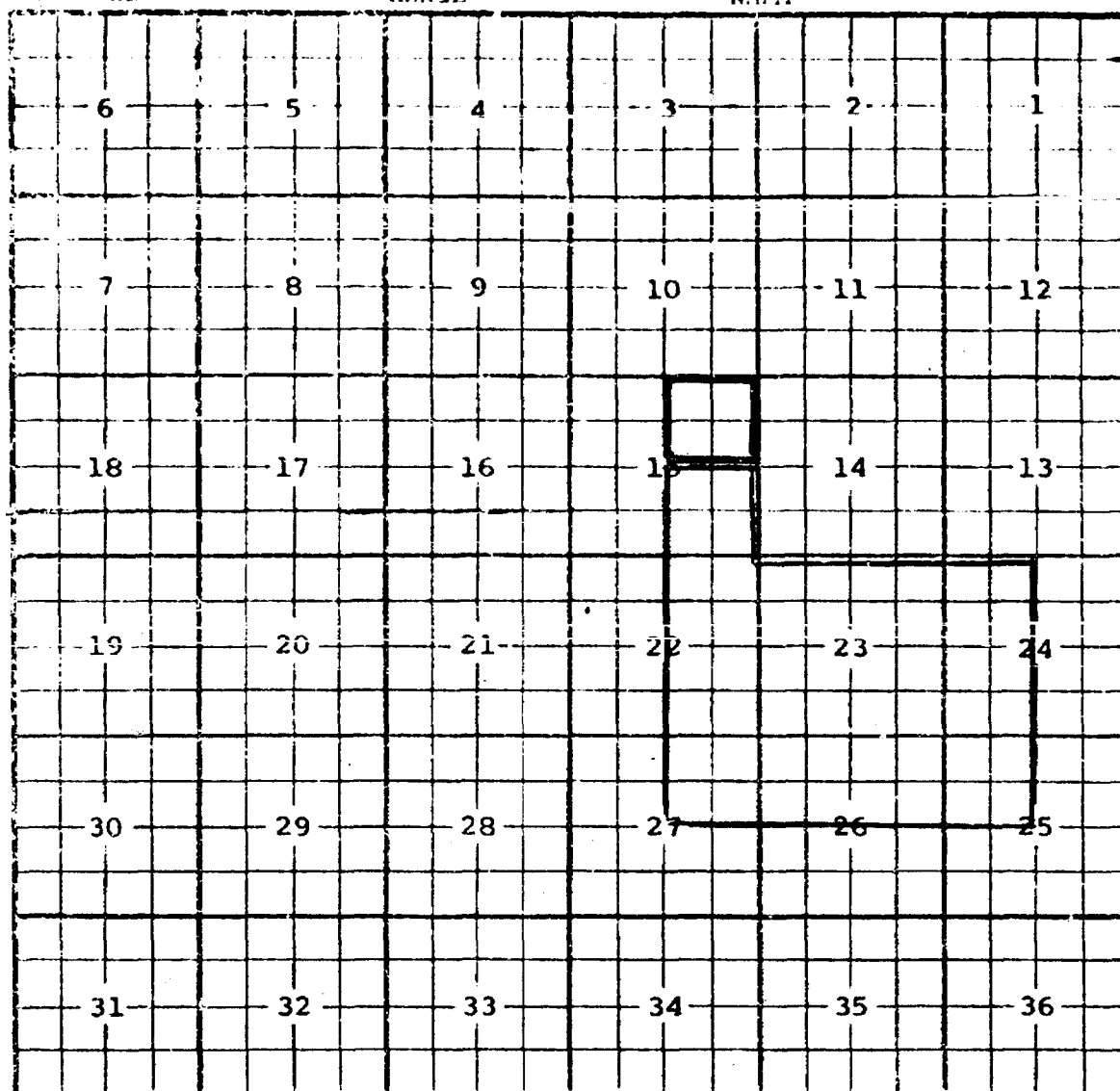
TOWNSHIP

20 South

RANGE

37 East

NUM



PURPOSE: One completed oil well capable of producing.

Conoco Inc. Britt B #27-G in 15-20-37, completed Dec. 4, 1980, in the Drinkard formation with top perf at 6664 feet.

Pool boundary outlined in red.

Proposed pool extension outlined in green. SECTION 15: NE/4

Memo

From

To Florence

Note (m) Diamond mound atake Gas
is different from atesin ad,
but I checked this out with Larry
& sec. 15 is correct.

NEW MEXICO OIL CONSERVATION COMMISSION- HOBBS

NOMENCLATURE ADVERTISEMENT FOR MARCH 1981
CASE NO. 7197

In the matter of the application of the Oil Conservation Division of the Energy and Minerals Department upon its own motion for an order for the creation of new pools in Lea County, New Mexico, and the extension of the vertical and horizontal limits of certain existing pools in Chaves, Eddy, and Lea Counties, New Mexico, and giving notice to all persons and parties interested in the subject matter thereof to appear and show cause why such creations and extensions should not be made.

(a) CREATE a new pool in Lea County, New Mexico, classified as a gas pool for Morrow production and designated as the Bilbrey-Morrow Gas Pool. The discovery well is Getty Oil Company Getty 32 State Com Well No. 1 located in Unit G of Section 32, Township 21 South, Range 32 East, NMPM. Said pool would comprise:

TOWNSHIP 21 SOUTH, RANGE 32 EAST, NMPM ✓
Section 32: E/2

(b) CREATE a new pool in Lea County, New Mexico, classified as a gas pool for Strawn production and designated as the East Grama Ridge-Strawn Gas Pool. The discovery well is Minerals, Inc. Llano "3" State Com Well No. 1 located in Unit H of Section 3, Township 22 South, Range 34 East, NMPM. Said pool would comprise:

TOWNSHIP 22 SOUTH, RANGE 34 EAST, NMPM ✓
Section 3: E/2

(c) CREATE a new pool in Lea County, New Mexico, classified as a gas pool for Morrow production and designated as the Lera-Morrow Gas Pool. The discovery well is John L. Cox Proctor Well No. 1 located in Unit D of Section 7, Township 11 South, Range 32 East, NMPM. Said pool would comprise:

TOWNSHIP 11 SOUTH, RANGE 32 EAST, NMPM ✓
Section 7: W/2

(d) CREATE a new pool in Lea County, New Mexico, classified as an oil pool for Wolfcamp production and designated as the East Triste Draw-Wolfcamp Pool. The discovery well is Getty Oil Company State 29 J Well No. 1 located in Unit J of Section 29, Township 24 South, Range 33 East, NMPM. Said pool would comprise:

TOWNSHIP 24 SOUTH, RANGE 33 EAST, NMPM ✓
Section 29: SE/4

(e) EXTEND the Airstrip-Wolfcamp Pool in Lea County, New Mexico, to include therein:

TOWNSHIP 18 SOUTH, RANGE 34 EAST, NMPM ✓
Section 36: NW/4

(f) EXTEND the Arkansas Junction-San Andres Pool in Lea County, New Mexico, to include therein:

TOWNSHIP 18 SOUTH, RANGE 37 EAST, NMPM ✓
Section 30: NW/4

(g) EXTEND the Bull's Eye-San Andres Pool in Chaves County, New Mexico, to include therein:

TOWNSHIP 8 SOUTH, RANGE 28 EAST, NMPM ✓
Section 1: SE/4 SW/4

(h) EXTEND the Bunker Hill-Penrose Pool in Eddy County, New Mexico, to include therein:

TOWNSHIP 16 SOUTH, RANGE 31 EAST, NMPM ✓
Section 13: S. 1/4 SW/4

(i) EXTEND the Chaveroo-San Andres Pool in Chaves County, New Mexico, to include therein:

TOWNSHIP 8 SOUTH, RANGE 32 EAST, NMPM ✓
Section 10: NE/4

Nomenclature Advertisement for March, 1981

(j) EXTEND the vertical limits of the Comanche Stateline-Tansill-Yates-Seven Rivers Pool in Lea County, New Mexico, to include the Queen formation and redesignate said pool to Comanche Stateline-Tansill-Yates-Seven Rivers-Queen Pool, and extend the horizontal limits of said pool to include therein:

TOWNSHIP 26 SOUTH, RANGE 36 EAST, NMPM ✓
Section 27: SW/4

(k) EXTEND the South Culebra Bluff-Bone Spring Pool in Eddy County, New Mexico, to include therein:

TOWNSHIP 23 SOUTH, RANGE 28 EAST, NMPM ✓
Section 26: NW/4
Section 27: S/2 NE/4

(l) EXTEND the Diablo-San Andres Pool in Chaves County, New Mexico, to include therein:

TOWNSHIP 10 SOUTH, RANGE 27 EAST, NMPM ✓
Section 22: W/2 SW/4 and SW/4 NW/4
Section 27: NW/4 NW/4

(m) EXTEND the Diamond Mound-Atoka Gas Pool in Eddy and Chaves Counties, New Mexico, to include therein:

TOWNSHIP 16 SOUTH, RANGE 27 EAST, NMPM ✓
Section 15: N/2
Section 16: N/2

TOWNSHIP 15 SOUTH, RANGE 27 EAST, NMPM ✓
Section 34: S/2

(n) EXTEND the Diamond Mound-Morrow Gas Pool in Eddy County, New Mexico, to include therein:

TOWNSHIP 16 SOUTH, RANGE 28 EAST, NMPM ✓
Section 6: Lots 1, 2, 7, 8, 9, 10, 15 and 16

(o) EXTEND the Dublin Ranch-Atoka Gas Pool in Eddy County, New Mexico, to include therein:

TOWNSHIP 22 SOUTH, RANGE 28 EAST, NMPM ✓
Section 21: E/2
Section 28: All

(p) EXTEND the Happy Valley-Morrow Gas Pool in Eddy County, New Mexico, to include therein:

TOWNSHIP 22 SOUTH, RANGE 26 EAST, NMPM ✓
Section 8: E/2
Section 9: W/2
Section 16: W/2
Section 17: All

(q) EXTEND the Kemnitz-Morrow Gas Pool in Lea County, New Mexico, to include therein:

TOWNSHIP 16 SOUTH, RANGE 34 EAST, NMPM ✓
Section 23: W/2

(r) EXTEND the L.E. Ranch-San Andres Pool in Chaves County, New Mexico, to include therein:

TOWNSHIP 10 SOUTH, RANGE 28 EAST, NMPM ✓
Section 29: S/2 NW/4
Section 30: S/2 NE/4

(s) EXTEND the Linda-San Andres Pool in Chaves County, New Mexico, to include therein:

TOWNSHIP 6 SOUTH, RANGE 26 EAST, NMPM ✓
Section 30: NW/4 SE/4 and SW/4 NE/4

Nomenclature Advertisement for March, 1981

(t) EXTEND the Maljamar-Grayburg-San Andres Pool in Lea County, New Mexico, to include therein:

TOWNSHIP 17 SOUTH, RANGE 33 EAST, NMPM ✓
Section 24: S/2

(u) EXTEND the East Millman-San Andres Pool in Eddy County, New Mexico, to include therein:

TOWNSHIP 19 SOUTH, RANGE 28 EAST, NMPM ✓
Section 22: W/2 SE/4
Section 27: NW/4 NE/4 and NE/4 NW/4

(v) EXTEND the Ojo Chiso-Morrow Gas Pool in Lea County, New Mexico, to include therein:

TOWNSHIP 22 SOUTH, RANGE 34 EAST, NMPM ✓
Section 14: All

(w) EXTEND the Penasco Draw-Morrow Gas Pool in Eddy County, New Mexico, to include therein:

TOWNSHIP 18 SOUTH, RANGE 25 EAST, NMPM ✓
Section 30: S/2
Section 31: All

(x) EXTEND the Penasco Draw-Permo Pennsylvanian Gas Pool in Eddy County, New Mexico, to include therein:

TOWNSHIP 19 SOUTH, RANGE 24 EAST, NMPM ✓
Section 2: E/2

(y) EXTEND the Railroad Mountain-San Andres Pool in Chaves County, New Mexico, to include therein:

TOWNSHIP 7 SOUTH, RANGE 28 EAST, NMPM ✓
Section 35: SW/4 SW/4

TOWNSHIP 8 SOUTH, RANGE 28 EAST, NMPM ✓
Section 2: W/2 NW/4

(z) EXTEND the East Siete-San Andres Pool in Chaves County, New Mexico, to include therein:

TOWNSHIP 8 SOUTH, RANGE 31 EAST, NMPM ✓
Section 10: SE/4
Section 11: SW/4

(aa) EXTEND the Twin Lakes-San Andres Associated Pool in Chaves County, New Mexico, to include therein:

TOWNSHIP 8 SOUTH, RANGE 29 EAST, NMPM ✓
Section 32: W/2 SW/4

TOWNSHIP 9 SOUTH, RANGE 28 EAST, NMPM ✓
Section 12: N/2 NE/4

TOWNSHIP 9 SOUTH, RANGE 29 EAST, NMPM ✓
Section 6: N/2 N/2

(bb) EXTEND the Warren Drinkard Pool in Lea County, New Mexico, to include therein:

TOWNSHIP 20 SOUTH, RANGE 38 EAST, NMPM ✓
Section 29: SE/4
Section 32: E/2

(cc) EXTEND the Weir-Drinkard Pool in Lea County, New Mexico, to include therein:

TOWNSHIP 20 SOUTH, RANGE 37 EAST, NMPM ✓
Section 15: NE/4

NOMENCLATURE ADVERTISEMENT FOR MARCH 1981
CASE NO. 7197

In the matter of the application of the Oil Conservation Division of the Energy and Minerals Department upon its own motion for an order for the creation of new pools in Lea County, New Mexico, and the extension of the vertical and horizontal limits of certain existing pools in Chaves, Eddy, and Lea Counties, New Mexico, and giving notice to all persons and parties interested in the subject matter thereof to appear and show cause why such creations and extensions should not be made.

(a) CREATE a new pool in Lea County, New Mexico, classified as a gas pool for Morrow production and designated as the Bilbrey-Morrow Gas Pool. The discovery well is Getty Oil Company Getty 32 State Com Well No. 1 located in Unit G of Section 32, Township 21 South, Range 32 East, NMPM. Said pool would comprise:

TOWNSHIP 21 SOUTH, RANGE 32 EAST, NMPM
Section 32: E/2

(b) CREATE a new pool in Lea County, New Mexico, classified as a gas pool for Strawn production and designated as the East Grama Ridge-Strawn Gas Pool. The discovery well is Minerals, Inc. Llano "3" State Com Well No. 1 located in Unit H of Section 3, Township 22 South, Range 34 East, NMPM. Said pool would comprise:

TOWNSHIP 22 SOUTH, RANGE 34 EAST, NMPM
Section 3: E/2

(c) CREATE a new pool in Lea County, New Mexico, classified as a gas pool for Morrow production and designated as the Lera-Morrow Gas Pool. The discovery well is John L. Cox Proctor Well No. 1 located in Unit D of Section 7, Township 11 South, Range 32 East, NMPM. Said pool would comprise:

TOWNSHIP 11 SOUTH, RANGE 32 EAST, NMPM
Section 7: W/2

(d) CREATE a new pool in Lea County, New Mexico, classified as an oil pool for Wolfcamp production and designated as the East Triste Draw-Wolfcamp Pool. The discovery well is Getty Oil Company State 29 J Well No. 1 located in Unit J of Section 29, Township 24 South, Range 33 East, NMPM. Said pool would comprise:

TOWNSHIP 24 SOUTH, RANGE 33 EAST, NMPM
Section 29: SE/4

(e) EXTEND the Airstrip-Wolfcamp Pool in Lea County, New Mexico, to include therein:

TOWNSHIP 18 SOUTH, RANGE 34 EAST, NMPM
Section 36: NW/4

(f) EXTEND the Arkansas Junction-San Andres Pool in Lea County, New Mexico, to include therein:

TOWNSHIP 18 SOUTH, RANGE 37 EAST, NMPM
Section 30: NW/4

(g) EXTEND the Bull's Eye-San Andres Pool in Chaves County, New Mexico, to include therein:

TOWNSHIP 8 SOUTH, RANGE 28 EAST, NMPM
Section 1: SE/4 SW/4

(h) EXTEND the Bunker Hill-Penrose Pool in Eddy County, New Mexico, to include therein:

TOWNSHIP 16 SOUTH, RANGE 31 EAST, NMPM
Section 13: SW/4 SW/4

(i) EXTEND the Chaveroo-San Andres Pool in Chaves County, New Mexico, to include therein:

TOWNSHIP 8 SOUTH, RANGE 32 EAST, NMPM
Section 10: NE/4

Nomenclature Advertisement for March, 1981

(j) EXTEND the vertical limits of the Comanche Stateline-Tansill-Yates-Seven Rivers Pool in Lea County, New Mexico, to include the Queen formation and redesignate said pool to Comanche Stateline-Tansill-Yates-Seven Rivers-Queen Pool, and extend the horizontal limits of said pool to include therein:

TOWNSHIP 26 SOUTH, RANGE 36 EAST, NMPM
Section 27: SW/4

(k) EXTEND the South Culebra Bluff-Bone Spring Pool in Eddy County, New Mexico, to include therein:

TOWNSHIP 23 SOUTH, RANGE 23 EAST, NMPM
Section 26: NW/4
Section 27: S/2 NE/4

(l) EXTEND the Diablo-San Andres Pool in Chaves County, New Mexico, to include therein:

TOWNSHIP 10 SOUTH, RANGE 27 EAST, NMPM
Section 22: W/2 SW/4 and SW/4 NW/4
Section 27: NW/4 NW/4

(m) EXTEND the Diamond Mound-Atoka Gas Pool in Eddy and Chaves Counties, New Mexico, to include therein:

TOWNSHIP 16 SOUTH, RANGE 27 EAST, NMPM
Section 15: N/2
Section 16: N/2

TOWNSHIP 15 SOUTH, RANGE 27 EAST, NMPM
Section 34: S/2

(n) EXTEND the Diamond Mound-Morrow Gas Pool in Eddy County, New Mexico, to include therein:

TOWNSHIP 16 SOUTH, RANGE 28 EAST, NMPM
Section 6: Lots 1, 2, 7, 8, 9, 10, 15 and 16

(o) EXTEND the Dublin Ranch-Atoka Gas Pool in Eddy County, New Mexico, to include therein:

TOWNSHIP 22 SOUTH, RANGE 28 EAST, NMPM
Section 21: E/2
Section 28: All

(p) EXTEND the Happy Valley-Morrow Gas Pool in Eddy County, New Mexico, to include therein:

TOWNSHIP 22 SOUTH, RANGE 26 EAST, NMPM
Section 8: E/2
Section 9: W/2
Section 16: W/2
Section 17: All

(q) EXTEND the Kennitz-Morrow Gas Pool in Lea County, New Mexico, to include therein:

TOWNSHIP 16 SOUTH, RANGE 34 EAST, NMPM
Section 23: W/2

(r) EXTEND the L.E. Ranch-San Andres Pool in Chaves County, New Mexico, to include therein:

TOWNSHIP 10 SOUTH, RANGE 28 EAST, NMPM
Section 29: S/2 NW/4
Section 30: S/2 NE/4

(s) EXTEND the Linda-San Andres Pool in Chaves County, New Mexico, to include therein:

TOWNSHIP 6 SOUTH, RANGE 26 EAST, NMPM
Section 30: NW/4 SE/4 and SW/4 NE/4

Nomenclature Advertisement for March, 1981

(t) EXTEND the Maljamar-Grayburg-San Andres Pool in Lea County, New Mexico, to include therein:

TOWNSHIP 17 SOUTH, RANGE 33 EAST, NMPM
Section 24: S/2

(u) EXTEND the East Millman-San Andres Pool in Eddy County, New Mexico, to include therein:

TOWNSHIP 19 SOUTH, RANGE 28 EAST, NMPM
Section 22: W/2 SE/4
Section 27: NW/4 NE/4 and NE/4 NW/4

(v) EXTEND the Ojo Chiso-Morrow Gas Pool in Lea County, New Mexico, to include therein:

TOWNSHIP 22 SOUTH, RANGE 34 EAST, NMPM
Section 14: All

(w) EXTEND the Penasco Draw-Morrow Gas Pool in Eddy County, New Mexico, to include therein:

TOWNSHIP 18 SOUTH, RANGE 25 EAST, NMPM
Section 30: S/2
Section 31: All

(x) EXTEND the Penasco Draw-Permo Pennsylvanian Gas Pool in Eddy County, New Mexico, to include therein:

TOWNSHIP 19 SOUTH, RANGE 24 EAST, NMPM
Section 2: E/2

(y) EXTEND the Railroad Mountain-San Andres Pool in Chaves County, New Mexico, to include therein:

TOWNSHIP 7 SOUTH, RANGE 28 EAST, NMPM
Section 35: SW/4 SW/4

TOWNSHIP 8 SOUTH, RANGE 28 EAST, NMPM
Section 2: W/2 NW/4

(z) EXTEND the East Siete-San Andres Pool in Chaves County, New Mexico, to include therein:

TOWNSHIP 8 SOUTH, RANGE 31 EAST, NMPM
Section 10: SE/4
Section 11: SW/4

(aa) EXTEND the Twin Lakes-San Andres Associated Pool in Chaves County, New Mexico, to include therein:

TOWNSHIP 8 SOUTH, RANGE 29 EAST, NMPM
Section 32: W/2 SW/4

TOWNSHIP 9 SOUTH, RANGE 28 EAST, NMPM
Section 12: N/2 NE/4

TOWNSHIP 9 SOUTH, RANGE 29 EAST, NMPM
Section 6: N/2 N/2

(bb) EXTEND the Warren-Drinkard Pool in Lea County, New Mexico, to include therein:

TOWNSHIP 20 SOUTH, RANGE 38 EAST, NMPM
Section 29: SE/4
Section 32: E/2

(cc) EXTEND the Weir-Drinkard Pool in Lea County, New Mexico, to include therein:

TOWNSHIP 20 SOUTH, RANGE 37 EAST, NMPM
Section 15: NE/4

OIL CONSERVATION DIVISION

ARTESIA, NEW MEXICO

DISTRICT II

NOMENCLATURE ADVERTISEMENT FOR FEBRUARY, 1981

- (a) Extend the Bull's Eye - San Andres Pool in Chaves County, New Mexico, to include therein:
Township 8 South, Range 28 East, NMPM.
Section 1: SE/4 SW/4
- (b) Extend the Bunker Hill - Penrose Pool in Eddy County, New Mexico, to include therein:
Township 16 South, Range 31 East, NMPM.
Section 13: SW/4 SW/4
- (c) Extend the South Culebra Bluff - Bone Spring Pool in Eddy County, New Mexico, to include therein:
Township 23 South, Range 28 East, NMPM.
Section 26: NW/4
Section 27: S/2 NE/4
- (d) Extend the Diablo - San Andres Pool in Chaves County, New Mexico, to include therein:
Township 10 South, Range 27 East, NMPM.
Section 22: W/2 SW/4 and SW/4 NW/4
Section 27: NW/4 NW/4
- (e) Extend the Diamond Mound - Atoka Gas Pool in Eddy County, New Mexico, to include therein:
Township 16 South, Range 27 East, NMPM.
Section 15: N/2
Section 16: N/2

Township 15 South, Range 27 East, NMPM. - Chaves County, New Mexico
Section 34: S/2
- (f) Extend the Diamond Mound - Morrow Gas Pool in Eddy County, New Mexico, to include therein:
Township 16 South, Range 28 East, NMPM.
Section 6: Lots 1, 2, 7, 8, 9, 10, 15 and 16
- (g) Extend the Dublin Ranch - Atoka Gas Pool in Eddy County, New Mexico, to include therein:
Township 22 South, Range 28 East, NMPM.
Section 21: E/2
Section 28: All
- (h) Extend the Happy Valley - Morrow Gas Pool in Eddy County, New Mexico, to include therein:
Township 22 South, Range 26 East, NMPM.
Section 8: E/2
Section 9: W/2
Section 16: W/2
Section 17: All
- (i) Extend the L.E. Ranch - San Andres Pool in Chaves County, New Mexico, to include therein:
Township 10 South, Range 28 East, NMPM.
Section 29: S/2 NW/4
Section 30: S/2 NE/4
- (j) Extend the Linda - San Andres Pool in Chaves County, New Mexico, to include therein:
Township 6 South, Range 26 East, NMPM.
Section 30: NW/4 SE/4 and SW/4 NE/4

- (k) Extend the East Millman - San Andres Pool in Eddy County, New Mexico, to include therein:
Township 19 South, Range 28 East, NMPM.
Section 22: W/2 SE/4
Section 27: NW/4 NE/4 and NE/4 NW/4
- (l) Extend the Penasco Draw - Morrow Gas Pool in Eddy County, New Mexico, to include therein:
Township 18 South, Range 25 East, NMPM.
Section 30: S/2
Section 31: All
- (m) Extend the Penasco Draw - Permo Penn Gas Pool in Eddy County, New Mexico, to include therein:
Township 19 South, Range 24 East, NMPM.
Section 2: E/2
- (n) Extend the Railroad Mountain - San Andres Pool in Chaves County, New Mexico, to include therein:
Township 7 South, Range 28 East, NMPM.
Section 35: SW/4 SW/4
- Township 8 South, Range 28 East, NMPM.
Section 2: W/2 NW/4
- (o) Extend the Twin Lakes - San Andres Assoc. Pool in Chaves County, New Mexico, to include therein:
Township 8 South, Range 29 East, NMPM.
Section 32: W/2 SW/4
- Township 9 South, Range 28 East, NMPM.
Section 12: N/2 NE/4
- Township 9 South, Range 29 East, NMPM.
Section 6: N/2 N/2

February 2, 1981

Xc: Carl Ulvog
Santa Fe OCD

Hobbs OCD

STATE OF NEW MEXICO
ENERGY AND MINERALS DEPARTMENT
OIL CONSERVATION DIVISION

IN THE MATTER OF THE HEARING
CALLED BY THE OIL CONSERVATION
DIVISION FOR THE PURPOSE
OF CONSIDERING:

CASE NO. 7197
ORDER NO. R-6623

THE APPLICATION OF THE OIL CONSERVATION
DIVISION UPON ITS OWN MOTION FOR AN ORDER
CREATING AND EXTENDING VERTICAL AND HORIZONTAL
LIMITS OF CERTAIN POOLS IN CHAVES, EDDY, AND
LEA COUNTIES, NEW MEXICO.

ORDER OF THE DIVISION

BY THE DIVISION:

This cause came on for hearing at 9:00 a.m. on March 11, 1981, at Santa Fe, New Mexico, before Examiner Richard L. Stamets.

NOW, on this _____ day of March, 1981, the Division Director, having considered the testimony, the record, and the recommendations of the Examiner, and being fully advised in the premises,

FINDS:

(1) That due public notice having been given as required by law, the Division has jurisdiction of this cause and the subject matter thereof.

(2) That there is need for the creation of a new pool in Lea County, New Mexico, for the production of gas from the Morrow formation, said pool to bear the designation of Bilbrey-Morrow Gas Pool. Said Bilbrey-Morrow Gas Pool was discovered by the Getty Oil Company Getty 32 State Com Well No. 1 located in Unit G of Section 32, Township 21 South, Range 32 East, NMPM. It was completed in the Morrow formation on December 20, 1980. The top of the perforations is at 14,394 feet.

(3) That there is need for the creation of a new pool in Lea County, New Mexico, for the production of gas from the Strawn formation, said pool to bear the designation of East Grama Ridge-Strawn Gas Pool. Said East Grama Ridge-Strawn Gas Pool was discovered by the Minerals, Inc. Llano "3" State Com Well No. 1 located in Unit H of Section 3, Township 22 South, Range 34 East, NMPM. It was completed in the Strawn formation on December 19, 1980. The top of the perforations is at 11,653 feet.

(4) That there is need for the creation of a new pool in Lea County, New Mexico, for the production of gas from the Morrow formation, said pool to bear the designation of Lera-Morrow Gas Pool. Said Lera-Morrow Gas Pool was discovered by the John L. Cox Proctor Well No. 1 located in Unit D of Section 7, Township 11 South, Range 32 East, NMPM. It was completed in the Morrow formation on December 20, 1980. The top of the perforations is at 10,907 feet.

(5) That there is need for the creation of a new pool in Lea County, New Mexico, for the production of oil from the Wolfcamp formation, said pool to bear the designation of East Triste Draw-Wolfcamp Pool. Said East Triste Draw-Wolfcamp Pool was discovered by the Getty Oil Company State 29 J Well No. 1 located in Unit J of Section 29, Township 24 South, Range 33 East, NMPM. It was completed November 3, 1980, in the wolfcamp formation. The top of the perforations is at 13,166 feet.

(6) That there is need for the extension of the vertical limits of the Comanche Stateline-Tansill-Yates-Seven Rivers Pool in Lea County, New Mexico, to include the Queen formation and said pool redesignated to Comanche Stateline-Tansill-Yates-Seven Rivers-Queen Pool.

(7) That there is need for certain extension to the Bull's Eye-San Andres Pool, the Chaveroo-San Andres Pool, the Diablo-San Andres Pool, the Diamond Mound-Atoka Gas Pool, the L.E. Ranch-San Andres Pool, the Linda-San Andres Pool, the Railroad Mountain-San Andres Pool, the East Siete-San Andres Pool, and the Twin Lakes-San Andres Associated Pool, all in Chaves County, New Mexico, and the Bunker Hill-Penrose Pool, the South Culebra Bluff-Bone Spring Pool, the Diamond Mound-Atoka Gas Pool, the Diamond Mound-Morrow Gas Pool, the Dublin Ranch-Atoka Gas Pool, the Happy Valley-Morrow Gas Pool, the East Millman-San Andres Pool, the Penasco Draw-Morrow Gas Pool, and the Penasco Draw-Permo-Pennsylvanian Gas Pool, all in Eddy County, New Mexico, and the Airstrip-

CASE NO. 7197
ORDER NO. _____

Wolfcamp Pool, the Arkansas Junction-San Andres Pool, the Comanche Stateline-Tansill-Yates-Seven Rivers Pool, the Kemnitz-Morrow Gas Pool, the Maljamar-Grayburg-San Andres Pool, the Ojo Chiso-Morrow Gas Pool, the Warren-Drinkard Pool, and the Weir-Drinkard Pool, all in Lea County, New Mexico.

IT IS THEREFORE ORDERED.

(a) That a new pool in Lea County, New Mexico, classified as a gas pool for Morrow production is hereby created and designated as the Bilbrey-Morrow Gas Pool, consisting of the following described area:

TOWNSHIP 21 SOUTH, RANGE 32 EAST, NMPM
Section 32: E/2

(b) That a new pool in Lea County, New Mexico, classified as a gas pool for Strawn production is hereby created and designated as the East Grama Ridge-Strawn Gas Pool, consisting of the following described area:

TOWNSHIP 22 SOUTH, RANGE 34 EAST, NMPM
Section 3: E/2

(c) That a new pool in Lea County, New Mexico, classified as a gas pool for Morrow production is hereby created and designated as the Lera-Morrow Gas Pool, consisting of the following described area:

TOWNSHIP 11 SOUTH, RANGE 32 EAST, NMPM
Section 7: W/2

(d) That a new pool in Lea County, New Mexico, classified as an oil pool for Wolfcamp production is hereby created and designated as the East Triste Draw-Wolfcamp Pool, consisting of the following described area:

TOWNSHIP 24 SOUTH, RANGE 33 EAST, NMPM
Section 29: SE/4

(e) That the Airstrip-Wolfcamp Pool in Lea County, New Mexico, as heretofore classified, defined, and described, is hereby extended to include therein:

TOWNSHIP 18 SOUTH, RANGE 34 EAST, NMPM
Section 36: NW/4

(f) That the Arkansas Junction-San Andres Pool in Lea County, New Mexico, as heretofore classified, defined, and described, is hereby extended to include therein:

TOWNSHIP 18 SOUTH, RANGE 37 EAST, NMPM
Section 30: NW/4

(g) That the Bull's Eye-San Andres Pool in Chaves County, New Mexico, as heretofore classified, defined, and described, is hereby extended to include therein:

TOWNSHIP 8 SOUTH, RANGE 28 EAST, NMPM
Section 1: SE/4 SW/4

(h) That the Bunker Hill-Penrose Pool in Eddy County, New Mexico, as heretofore classified, defined, and described, is hereby extended to include therein:

TOWNSHIP 16 SOUTH, RANGE 31 EAST, NMPM
Section 13: SW/4 SW/4

(i) That the Chaveroo-San Andres Pool in Chaves County, New Mexico, as heretofore classified, defined, and described, is hereby extended to include therein:

TOWNSHIP 8 SOUTH, RANGE 32 EAST, NMPM
Section 10: NE/4

(j) That the vertical limits of the Comanche Stateline-Tansill-Yates-Seven Rivers Pool in Lea County, New Mexico as heretofore classified, defined, and described, are hereby extended to include the Queen formation and said pool redesignated to Comanche Stateline-Tansill-Yates-Seven Rivers-Queen Pool, and horizontal limits extended to include therein:

TOWNSHIP 26 SOUTH, RANGE 36 EAST, NMPM
Section 27: SW/4

(k) That the South Culebra Bluff-Bone Springs Pool in Eddy County, New Mexico, as heretofore classified, defined, and described, is hereby extended to include therein:

TOWNSHIP 23 SOUTH, RANGE 28 EAST, NMPM
Section 26: NW/4
Section 27: S/2 NE/4

(l) That the Diablo-San Andres Pool in Chaves County, New Mexico, as heretofore classified, defined, and described, is hereby extended to include therein:

TOWNSHIP 10 SOUTH, RANGE 27 EAST, NMPM
Section 22: W/2 SW/4 and SW/4 NW/4
Section 27: NW/4 NW/4

(m) That the Diamond Mound-Atoka Gas Pool in Eddy and Chaves Counties, New Mexico, as heretofore classified, defined, and described, is hereby extended to include therein:

TOWNSHIP 15 SOUTH, RANGE 27 EAST, NMPM
Section 34: S/2

TOWNSHIP 16 SOUTH, RANGE 27 EAST, NMPM
Section 15: N/2
Section 16: N/2

(n) That the Diamond Mound-Morrow Gas Pool in Eddy County, New Mexico, as heretofore classified, defined, and described, is hereby extended to include therein:

TOWNSHIP 16 SOUTH, RANGE 28 EAST, NMPM
Section 6: Lots 1, 2, 7, 8, 9, 10,
15 and 16

(o) That the Dublin Ranch-Atoka Gas Pool in Eddy County, New Mexico, as heretofore classified, defined, and described, is hereby extended to include therein:

TOWNSHIP 22 SOUTH, RANGE 28 EAST, NMPM
Section 21: E/2
Section 28: All

(p) That the Happy Valley-Morrow Gas Pool in Eddy County, New Mexico, as heretofore classified, defined, and described, is hereby extended to include therein:

TOWNSHIP 22 SOUTH, RANGE 26 EAST, NMPM
Section 8: E/2
Section 9: W/2
Section 16: W/2
Section 17: All
Addition ----- Section 7: N/2
Addition ----- Section 8: W/2

(q) That the Kemnitz-Morrow Gas Pool in Lea County, New Mexico, as heretofore classified, defined, and described, is hereby extended to include therein:

TOWNSHIP 16 SOUTH, RANGE 34 EAST, NMPM
Section 23: W/2

(r) That the L.E. Ranch-San Andres Pool in Chaves County, New Mexico, as heretofore classified, defined, and described, is hereby extended to include therein:

TOWNSHIP 10 SOUTH, RANGE 28 EAST, NMPM
Section 29: S/2 NW/4
Section 30: S/2 NE/4

(s) That the Linda-San Andres Pool in Chaves County, New Mexico, as heretofore classified, defined, and described, is hereby extended to include therein:

TOWNSHIP 6 SOUTH, RANGE 26 EAST, NMPM
Section 30: NW/4 SE/4 and SW/4 NE/4

CASE NO. 7197
ORDER NO. _____

(t) That the Maljamar-Grayburg-San Andres Pool in Lea County, New Mexico, as heretofore classified, defined, and described, is hereby extended to include therein:

TOWNSHIP 17 SOUTH, RANGE 33 EAST, NMPM
Section 24: S/2

(u) That the East Millman-San Andres Pool in Eddy County, New Mexico, as heretofore classified, defined, and described, is hereby extended to include therein:

TOWNSHIP 19 SOUTH, RANGE 28 EAST, NMPM
Section 22: W/2 SE/4
Section 27: NW/4 NE/4 and NE/4 NW/4

(v) That the Ojo Chiso-Morrow Gas Pool in Lea County, New Mexico, as heretofore classified, defined, and described, is hereby extended to include therein:

TOWNSHIP 22 SOUTH, RANGE 34 EAST, NMPM
Section 14: All

(w) That the Penasco Draw-Morrow Gas Pool in Eddy County, New Mexico, as heretofore classified, defined, and described, is hereby extended to include therein:

TOWNSHIP 18 SOUTH, RANGE 25 EAST, NMPM
Section 30: S/2
Section 31: All

(x) That the Penasco Draw-Permo-Pennsylvanian Gas Pool in Eddy County, New Mexico, as heretofore classified, defined, and described, is hereby extended to include therein:

TOWNSHIP 19 SOUTH, RANGE 24 EAST, NMPM
Section 2: E/2

(y) That the Railroad Mountain-San Andres Pool in Chaves County, New Mexico, as heretofore classified, defined, and described, is hereby extended to include therein:

TOWNSHIP 7 SOUTH, RANGE 28 EAST, NMPM
Section 35: SW/4 SW/4

TOWNSHIP 8 SOUTH, RANGE 28 EAST, NMPM
Section 2: W/2 NW/4

(z) That the East Siete-San Andres Pool in Chaves County, New Mexico, as heretofore classified, defined, and described, is hereby extended to include therein:

TOWNSHIP 8 SOUTH, RANGE 31 EAST, NMPM
Section 10: SE/4
Section 11: SW/4
Addition ----- Section 11: NW/4

(aa) That the Twin Lakes-San Andres Associated Pool in Chaves County, New Mexico, as heretofore classified, defined, and described, is hereby extended to include therein:

TOWNSHIP 8 SOUTH, RANGE 29 EAST, NMPM
Section 32: W/2 SW/4

TOWNSHIP 9 SOUTH, RANGE 28 EAST, NMPM
Section 12: N/2 NE/4

TOWNSHIP 9 SOUTH, RANGE 29 EAST, NMPM
Section 6: N/2 N/2

(bb) That the Warren-Drinkard Pool in Lea County, New Mexico, as heretofore classified, defined, and described, is hereby extended to include therein:

TOWNSHIP 20 SOUTH, RANGE 38 EAST, NMPM
Section 29: SE/4
Section 32: E/2

CASE NO. 7197
ORDER NO. _____

(cc) That the Weir-Drinkard Pool in Lea County, New Mexico, as heretofore classified, defined, and described, is hereby extended to include therein:

TOWNSHIP 20 SOUTH, RANGE 37 EAST, NMPM
Section 15. NE/4

IT IS FURTHER ORDERED:

(1) That pursuant to Section 70-2-18, NMSA 1978, contained in Chapter 271, Laws of 1969, any well which, by virtue of any of the above pool extensions, is subject to pool rules providing for spacing or proration units larger than the one which is presently dedicated thereto, shall have 60 days from the effective date of this order in which to file new Forms C-102 dedicating a standard unit for the pool to said well, or to obtain a non-standard unit approved by the Division. Pending such compliance, the well shall receive a maximum allowable in the same proportion to a standard allowable for the pool that the acreage dedicated to the well bears to a standard unit for the pool. Failure to file Form C-102 dedicating a standard unit to the well or to obtain a non-standard unit approved by the Division within said 60-day period shall subject the well to cancellation of allowable.

(2) That the effective date of this order and all creations, and extensions included herein shall be April 1, 1981.

DONE at Santa Fe, New Mexico, on the day and year hereinabove designated.

STATE OF NEW MEXICO
OIL CONSERVATION DIVISION

JOE D. RAMEY
Director

S E A L

STATE OF NEW MEXICO
ENERGY AND MINERALS DEPARTMENT
OIL CONSERVATION DIVISION

IN THE MATTER OF THE HEARING
CALLED BY THE OIL CONSERVATION
DIVISION FOR THE PURPOSE
OF CONSIDERING:

CASE NO. 7197
ORDER NO. 7197

THE APPLICATION OF THE OIL CONSERVATION
DIVISION UPON ITS OWN MOTION FOR AN ORDER
CREATING AND EXTENDING VERTICAL AND HORIZONTAL
LIMITS OF CERTAIN POOLS IN CHAVES, EDDY, AND
LEA COUNTIES, NEW MEXICO.

ORDER OF THE DIVISION

BY THE DIVISION:

This cause came on for hearing at 9:00 a.m. on March 11, 1981, at Santa Fe, New Mexico, before Examiner Richard L. Stamets.

NOW, on this _____ day of March, 1981, the Division Director, having considered the testimony, the record, and the recommendations of the Examiner, and being fully advised in the premises,

FINDS:

(1) That due public notice having been given as required by law, the Division has jurisdiction of this cause and the subject matter thereof.

(2) That there is need for the creation of a new pool in Lea County, New Mexico, for the production of gas from the Morrow formation, said pool to bear the designation of Bilbrey-Morrow Gas Pool. Said Bilbrey-Morrow Gas Pool was discovered by the Getty Oil Company Getty 32 State Com Well No. 1 located in Unit G of Section 32, Township 21 South, Range 32 East, NMPM. It was completed in the Morrow formation on December 20, 1980. The top of the perforations is at 14,394 feet.

(3) That there is need for the creation of a new pool in Lea County, New Mexico, for the production of gas from the Strawn formation, said pool to bear the designation of East Grama Ridge-Strawn Gas Pool. Said East Grama Ridge-Strawn Gas Pool was discovered by the Minerals, Inc. Llano "3" State Com Well No. 1 located in Unit H of Section 3, Township 22 South, Range 34 East, NMPM. It was completed in the Strawn formation on December 19, 1980. The top of the perforations is at 11,653 feet.

(4) That there is need for the creation of a new pool in Lea County, New Mexico, for the production of gas from the Morrow formation, said pool to bear the designation of Lera-Morrow Gas Pool. Said Lera-Morrow Gas Pool was discovered by the John L. Cox Proctor Well No. 1 located in Unit D of Section 7, Township 11 South, Range 32 East, NMPM. It was completed in the Morrow formation on December 20, 1980. The top of the perforations is at 10,907 feet.

(5) That there is need for the creation of a new pool in Lea County, New Mexico, for the production of oil from the Wolfcamp formation, said pool to bear the designation of East Triste Draw-Wolfcamp Pool. Said East Triste Draw-Wolfcamp Pool was discovered by the Getty Oil Company State 29 J Well No. 1 located in Unit J of Section 29, Township 24 South, Range 33 East, NMPM. It was completed November 3, 1980, in the wolfcamp formation. The top of the perforations is at 13,166 feet.

(6) That there is need for the extension of the vertical limits of the Comanche Stateline-Tansill-Yates-Seven Rivers Pool in Lea County, New Mexico, to include the Queen formation and said pool redesignated to Comanche Stateline-Tansill-Yates-Seven Rivers-Queen Pool.

(7) That there is need for certain extension to the Bull's Eye-San Andres Pool, the Chavero-San Andres Pool, the Diablo-San Andres Pool, the Diamond Mound-Atoka Gas Pool, the L.E. Ranch-San Andres Pool, the Linda-San Andres Pool, the Railroad Mountain-San Andres Pool, the East Siete-San Andres Pool, and the Twin Lakes-San Andres Associated Pool, all in Chaves County, New Mexico, and the Bunker Hill-Penrose Pool, the South Culebra Bluff-Bone Spring Pool, the Diamond Mound-Atoka Gas Pool, the Diamond Mound-Morrow Gas Pool, the Dublin Ranch-Atoka Gas Pool, the Happy Valley-Morrow Gas Pool, the East Millman-San Andres Pool, the Penasco Draw-Morrow Gas Pool, and the Penasco Draw-Permo-Pennsylvanian Gas Pool, all in Eddy County, New Mexico, and the Airstrip-

CASE NO. 7197
ORDER NO. _____

Wolfcamp Pool, the Arkansas Junction-San Andres Pool, the Comanche Stateline-Tansill-Yates-Seven Rivers Pool, the Kennitz-Morrow Gas Pool, the Maljamar-Grayburg-San Andres Pool, the Ojo Chiso-Morrow Gas Pool, the Warren-Drinkard Pool, and the Weir-Drinkard Pool, all in Lea County, New Mexico.

IT IS THEREFORE ORDERED:

(a) That a new pool in Lea County, New Mexico, classified as a gas pool for Morrow production is hereby created and designated as the Bilbrey-Morrow Gas Pool, consisting of the following described area:

TOWNSHIP 21 SOUTH, RANGE 32 EAST, NMPM
Section 32: E/2

(b) That a new pool in Lea County, New Mexico, classified as a gas pool for Strawn production is hereby created and designated as the East Grama Ridge-Strawn Gas Pool, consisting of the following described area:

TOWNSHIP 22 SOUTH, RANGE 34 EAST, NMPM
Section 3: E/2

(c) That a new pool in Lea County, New Mexico, classified as a gas pool for Morrow production is hereby created and designated as the Lera-Morrow Gas Pool, consisting of the following described area:

TOWNSHIP 11 SOUTH, RANGE 32 EAST, NMPM
Section 7: W/2

(d) That a new pool in Lea County, New Mexico, classified as an oil pool for Wolfcamp production is hereby created and designated as the East Triste Draw-Wolfcamp Pool, consisting of the following described area:

TOWNSHIP 24 SOUTH, RANGE 33 EAST, NMPM
Section 29: SE/4

(e) That the Airstrip-Wolfcamp Pool in Lea County, New Mexico, as heretofore classified, defined, and described, is hereby extended to include therein:

TOWNSHIP 18 SOUTH, RANGE 34 EAST, NMPM
Section 36: NW/4

(f) That the Arkansas Junction-San Andres Pool in Lea County, New Mexico, as heretofore classified, defined, and described, is hereby extended to include therein:

TOWNSHIP 18 SOUTH, RANGE 37 EAST, NMPM
Section 30: NW/4

(g) That the Bull's Eye-San Andres Pool in Chaves County, New Mexico, as heretofore classified, defined, and described, is hereby extended to include therein:

TOWNSHIP 8 SOUTH, RANGE 28 EAST, NMPM
Section 1: SE/4 SW/4

(h) That the Bunker Hill-Penrose Pool in Eddy County, New Mexico, as heretofore classified, defined, and described, is hereby extended to include therein:

TOWNSHIP 16 SOUTH, RANGE 31 EAST, NMPM
Section 13: SW/4 SW/4

(i) That the Chaveroo-San Andres Pool in Chaves County, New Mexico, as heretofore classified, defined, and described, is hereby extended to include therein:

TOWNSHIP 8 SOUTH, RANGE 32 EAST, NMPM
Section 10: NE/4

(j) That the vertical limits of the Comanche Stateline-Tansill-Yates-Seven Rivers Pool in Lea County, New Mexico as heretofore classified, defined, and described, are hereby extended to include the Queen formation and said pool redesignated to Comanche Stateline-Tansill-Yates-Seven Rivers-Queen Pool, and horizontal limits extended to include therein:

TOWNSHIP 26 SOUTH, RANGE 36 EAST, NMPM
Section 27: SW/4

(k) That the South Culebra Bluff-Bone Springs Pool in Eddy County, New Mexico, as heretofore classified, defined, and described, is hereby extended to include therein:

TOWNSHIP 23 SOUTH, RANGE 28 EAST, NMPM
Section 26: NW/4
Section 27: S/2 NE/4

(l) That the Diablo-San Andres Pool in Chaves County, New Mexico, as heretofore classified, defined, and described, is hereby extended to include therein:

TOWNSHIP 10 SOUTH, RANGE 27 EAST, NMPM
Section 22: W/2 SW/4 and SW/4 NW/4
Section 27: NW/4 NW/4

(m) That the Diamond Mound-Atoka Gas Pool in Eddy and Chaves Counties, New Mexico, as heretofore classified, defined, and described, is hereby extended to include therein:

TOWNSHIP 15 SOUTH, RANGE 27 EAST, NMPM
Section 34: S/2

TOWNSHIP 15 SOUTH, RANGE 27 EAST, NMPM
Section 15: N/2
Section 16: N/2

(n) That the Diamond Mound-Morrow Gas Pool in Eddy County, New Mexico, as heretofore classified, defined, and described, is hereby extended to include therein:

TOWNSHIP 16 SOUTH, RANGE 28 EAST, NMPM
Section 6: Lots 1, 2, 7, 8, 9, 10,
15 and 16

(o) That the Dublin Ranch-Atoka Gas Pool in Eddy County, New Mexico, as heretofore classified, defined, and described, is hereby extended to include therein:

TOWNSHIP 22 SOUTH, RANGE 28 EAST, NMPM
Section 21: E/2
Section 28: All

(p) That the Happy Valley-Morrow Gas Pool in Eddy County, New Mexico, as heretofore classified, defined, and described, is hereby extended to include therein:

TOWNSHIP 22 SOUTH, RANGE 26 EAST, NMPM
Section 8: E/2
Section 9: W/2
Section 16: W/2
Section 17: All
Section 7: N/2
Section 8: W/2

Addition -----
Addition -----

(q) That the Kemnitz-Morrow Gas Pool in Lea County, New Mexico, as heretofore classified, defined, and described, is hereby extended to include therein:

TOWNSHIP 16 SOUTH, RANGE 34 EAST, NMPM
Section 23: W/2

(r) That the L.E. Ranch-San Andres Pool in Chaves County, New Mexico, as heretofore classified, defined, and described, is hereby extended to include therein:

TOWNSHIP 10 SOUTH, RANGE 28 EAST, NMPM
Section 29: S/2 NW/4
Section 30: S/2 NE/4

(s) That the Linda-San Andres Pool in Chaves County, New Mexico, as heretofore classified, defined, and described, is hereby extended to include therein:

TOWNSHIP 6 SOUTH, RANGE 26 EAST, NMPM
Section 30: NW/4 SE/4 and SW/4 NE/4

CASE NO. 7197
ORDER NO. _____

(t) That the Maljamar-Grayburg-San Andres Pool in Lea County, New Mexico, as heretofore classified, defined, and described, is hereby extended to include therein:

TOWNSHIP 17 SOUTH, RANGE 33 EAST, NMPM
Section 24: S/2

(u) That the East Millman-San Andres Pool in Eddy County, New Mexico, as heretofore classified, defined, and described, is hereby extended to include therein:

TOWNSHIP 19 SOUTH, RANGE 28 EAST, NMPM
Section 22: W/2 SE/4
Section 27: NW/4 NE/4 and NE/4 NW/4

(v) That the Ojo Chiso-Morrow Gas Pool in Lea County, New Mexico, as heretofore classified, defined, and described, is hereby extended to include therein:

TOWNSHIP 22 SOUTH, RANGE 34 EAST, NMPM
Section 14: All

(w) That the Penasco Draw-Morrow Gas Pool in Eddy County, New Mexico, as heretofore classified, defined, and described, is hereby extended to include therein:

TOWNSHIP 18 SOUTH, RANGE 25 EAST, NMPM
Section 30: S/2
Section 31: All

(x) That the Penasco Draw-Permo-Pennsylvanian Gas Pool in Eddy County, New Mexico, as heretofore classified, defined, and described, is hereby extended to include therein:

TOWNSHIP 19 SOUTH, RANGE 24 EAST, NMPM
Section 2: E/2

(y) That the Railroad Mountain-San Andres Pool in Chaves County, New Mexico, as heretofore classified, defined, and described, is hereby extended to include therein:

TOWNSHIP 7 SOUTH, RANGE 28 EAST, NMPM
Section 35: SW/4 SW/4

TOWNSHIP 8 SOUTH, RANGE 28 EAST, NMPM
Section 2: W/2 NW/4

(z) That the East Siete-San Andres Pool in Chaves County, New Mexico, as heretofore classified, defined, and described, is hereby extended to include therein:

TOWNSHIP 8 SOUTH, RANGE 31 EAST, NMPM
Section 10: SE/4
Section 11: SW/4
Section 11: NW/4

Addition -----

(aa) That the Twin Lakes-San Andres Associated Pool in Chaves County, New Mexico, as heretofore classified, defined, and described, is hereby extended to include therein:

TOWNSHIP 8 SOUTH, RANGE 29 EAST, NMPM
Section 32: W/2 SW/4

TOWNSHIP 9 SOUTH, RANGE 28 EAST, NMPM
Section 12: N/2 NE/4

TOWNSHIP 9 SOUTH, RANGE 29 EAST, NMPM
Section 6: N/2 N/2

(bb) That the Warren-Drinkard Pool in Lea County, New Mexico, as heretofore classified, defined, and described, is hereby extended to include therein:

TOWNSHIP 20 SOUTH, RANGE 38 EAST, NMPM
Section 29: SE/4
Section 32: E/2

CASE NO. 7197
ORDER NO. _____

(cc) That the Weir-Drinkard Pool in Lea County, New Mexico, as heretofore classified, defined, and described, is hereby extended to include therein:

TOWNSHIP 20 SOUTH, RANGE 37 EAST, NMPM
Section 15: NE/4

IT IS FURTHER ORDERED:

(1) That pursuant to Section 70-2-18, NMSA 1978, contained in Chapter 271, Laws of 1969, any well which, by virtue of any of the above pool extensions, is subject to pool rules providing for spacing or proration units larger than the one which is presently dedicated thereto, shall have 60 days from the effective date of this order in which to file new Forms C-102 dedicating a standard unit for the pool to said well, or to obtain a non-standard unit approved by the Division. Pending such compliance, the well shall receive a maximum allowable in the same proportion to a standard allowable for the pool that the acreage dedicated to the well bears to a standard unit for the pool. Failure to file Form C-102 dedicating a standard unit to the well or to obtain a non-standard unit approved by the Division within said 60-day period shall subject the well to cancellation of allowable.

(2) That the effective date of this order and all creations, and extensions included herein shall be April 1, 1981.

DONE at Santa Fe, New Mexico, on the day and year hereinabove designated.

STATE OF NEW MEXICO
OIL CONSERVATION DIVISION

JOE D. RAMEY
Director

S E A L