



1940'FNL, 1944 FEL  
Sec25 22S 30E  
EDDY County



Production System: Closed

1) Oil sales by tank gauge to tank truck.

2) Seal requirements:

A. Production Phase: On all Tanks.

(1) All valves 5 sealed closed.



Sales Phase: On Tank being hauled.


(1) Valve 1 sealed closed. 

(2) Valve 3 sealed closed. 

(3) Valve 4 sealed closed. 

(4) Valve 5 sealed closed. 


{5} Misc. Valves: Plugged or otherwise inaccessible.  

NOTE: Valve 2 is either a test or roll line if there is a valve 2 it will be sealed closed. 

### Ledger for Site Diagram


Valve #1: Production Line 

Valve #2: Test or Roll line 


Valve #3: Equalizer Line 

Valve #4: Circ./Drain Line 

Valve #5: Sales Line 

Valve #6: BS&W Load Line 

Buried Lines: -----

Firewall: 

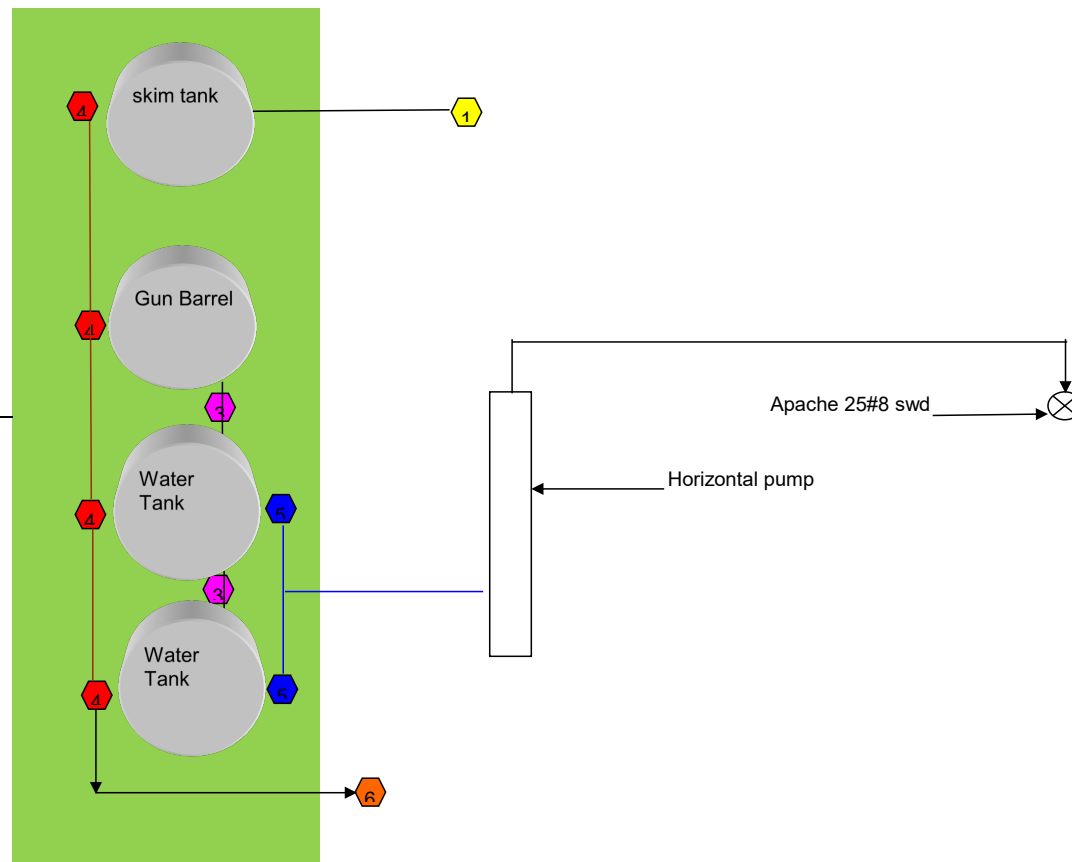
Wellhead:

Stak-pak:

Production line: -----

Water line: -----

Gas Meter   








# New Mexico Office of the State Engineer

## Point of Diversion Summary

(quarters are 1=NW 2=NE 3=SW 4=SE)  
(quarters are smallest to largest) (NAD83 UTM in meters)

<b>Well Tag</b>	<b>POD Number</b>	<b>Q64 Q16 Q4 Sec Tws Rng</b>	<b>X</b>	<b>Y</b>
C 02950 EXPL		4 2 4 23 22S 30E	608740	3582576* 

<b>Driller License:</b> 1184	<b>Driller Company:</b> WEST TEXAS WATER WELL SERVICE	
<b>Driller Name:</b> BROCKMAN, BERNARD J.		
<b>Drill Start Date:</b> 05/18/2003	<b>Drill Finish Date:</b> 06/21/2003	<b>Plug Date:</b>
<b>Log File Date:</b> 08/05/2003	<b>PCW Rcv Date:</b>	<b>Source:</b> Shallow
<b>Pump Type:</b>	<b>Pipe Discharge Size:</b>	<b>Estimated Yield:</b> 15 GPM
<b>Casing Size:</b> 9.65	<b>Depth Well:</b> 845 feet	<b>Depth Water:</b>

Water Bearing Stratifications:	Top	Bottom	Description
	0	4	Other/Unknown
	4	6	Other/Unknown
	6	46	Sandstone/Gravel/Conglomerate
	46	116	Other/Unknown
	116	374	Other/Unknown
	374	440	Other/Unknown
	440	462	Other/Unknown
	462	550	Other/Unknown
	550	573	Other/Unknown
	573	583	Other/Unknown
	583	590	Other/Unknown
	590	672	Other/Unknown
	672	845	Other/Unknown

Casing Perforations:	Top	Bottom
	545	572

<b>Meter Number:</b> 7430	<b>Meter Make:</b> CARLON
<b>Meter Serial Number:</b> 2188704	<b>Meter Multiplier:</b> 1.0000
<b>Number of Dials:</b> 6	<b>Meter Type:</b> Diversion
<b>Unit of Measure:</b> Gallons	<b>Return Flow Percent:</b>
<b>Usage Multiplier:</b>	<b>Reading Frequency:</b>

### Meter Readings (in Acre-Feet)

Read Date	Year	Mtr Reading	Flag	Rdr	Comment	Mtr Amount	Online
11/17/2003	2003	0	A	RPT		0	
11/17/2003	2003	1959	A	RPT		0.006	
12/11/2003	2003	67622	A	ab		0.202	
01/01/2004	2003	71871	A	ab		0.013	
11/23/2004	2004	750690	A	RPT		2.083	
01/01/2005	2005	0	A	RPT		0	
12/31/2005	2005	746524	A	RPT		2.291	

<b>**YTD Meter Amounts:</b>		
<b>Year</b>	<b>Amount</b>	
2003	0.221	
2004	2.083	
2005	2.291	

x

\*UTM location was derived from PLSS - see Help

The data is furnished by the NMOSE/ISC and is accepted by the recipient with the expressed understanding that the OSE/ISC make no warranties, expressed or implied, concerning the accuracy, completeness, reliability, usability, or suitability for any particular purpose of the data.

1/6/22 4:14 PM

POINT OF DIVERSION SUMMARY

**District I**

1625 N. French Dr., Hobbs, NM 88240  
Phone:(575) 393-6161 Fax:(575) 393-0720

**District II**

811 S. First St., Artesia, NM 88210  
Phone:(575) 748-1283 Fax:(575) 748-9720

**District III**

1000 Rio Brazos Rd., Aztec, NM 87410  
Phone:(505) 334-6178 Fax:(505) 334-6170

**District IV**

1220 S. St Francis Dr., Santa Fe, NM 87505  
Phone:(505) 476-3470 Fax:(505) 476-3462

**State of New Mexico**  
**Energy, Minerals and Natural Resources**  
**Oil Conservation Division**  
**1220 S. St Francis Dr.**  
**Santa Fe, NM 87505**

QUESTIONS

Action 72904

**QUESTIONS**

Operator: HARVARD PETROLEUM COMPANY, LLC P.O. Box 936 Roswell, NM 88202	OGRID: 10155
	Action Number: 72904
	Action Type: [UF-FAC] TB Registration (TB-REG)

**QUESTIONS**

<b>Facility Details</b>	
<i>Please answer all of the questions in this group.</i>	
Name of the facility	Apache Fed 8 Battery
Date the facility was opened	Not answered.
Depth to ground water, if known	0

<b>Verification</b>	
Does the operator have other facilities with a matching name	No
Are there other facilites located within approximately 50 feet	No

**District I**  
1625 N. French Dr., Hobbs, NM 88240  
Phone:(575) 393-6161 Fax:(575) 393-0720  
**District II**  
811 S. First St., Artesia, NM 88210  
Phone:(575) 748-1283 Fax:(575) 748-9720  
**District III**  
1000 Rio Brazos Rd., Aztec, NM 87410  
Phone:(505) 334-6178 Fax:(505) 334-6170  
**District IV**  
1220 S. St Francis Dr., Santa Fe, NM 87505  
Phone:(505) 476-3470 Fax:(505) 476-3462

**State of New Mexico**  
**Energy, Minerals and Natural Resources**  
**Oil Conservation Division**  
**1220 S. St Francis Dr.**  
**Santa Fe, NM 87505**

ACKNOWLEDGMENTS  
  
Action 72904

ACKNOWLEDGMENTS

Operator: HARVARD PETROLEUM COMPANY, LLC P.O. Box 936 Roswell, NM 88202	OGRID: 10155
	Action Number: 72904
	Action Type: [UF-FAC] TB Registration (TB-REG)

ACKNOWLEDGMENTS

<input checked="" type="checkbox"/>	I certify that I am authorized to register a facility on behalf of the responsible operator.
<input checked="" type="checkbox"/>	I certify that I will notify OCD of any changes of ownership for this facility.
<input checked="" type="checkbox"/>	I certify that I will notify OCD when this facility is closed.