

Rebecca Moore

Environmental Advisor
Durango Midstream
10077 Grogans Mill Rd
The Woodlands, TX 77380
rmoore@durangomidstream.com



June 22, 2023

Ms. Shelly Wells
Oil Conservation District
1220 South St. Francis Drive
Santa Fe, NM 87505

RE: Groundwater Discharge Permit Application
Public Notice Requirements
Maljamar Gas Plant

Dear Ms. Wells:

As requested in your June 6, 2023 letter, attached please find proof of public notices required for the Maljamar gas plant. Details are as follows:

- Affidavit of publishing in the Hobbs News Sun on June 8, 2023;
- Photo of signs posted at the site and the local post office.

According to the Lea County Tax Assessor's records, one landowner, Mid America Pipeline Company, LLC, was identified within 1/3 mile of the facility. Notice of the application was mailed June 8, 2023.

Surety bonds have been requested and are being processed by our financial service institutions and will be provided when completed.

If additional information is needed, please call me at (346) 224-2455, or email at rmoore@durangomidstream.com.

Sincerely,

A handwritten signature in blue ink that reads "Rebecca Moore".

Rebecca Moore

Affidavit of Publication

STATE OF NEW MEXICO
COUNTY OF LEA

I, Daniel Russell, Publisher of the Hobbs News-Sun, a newspaper published at Hobbs, New Mexico, solemnly swear that the clipping attached hereto was published in the regular and entire issue of said newspaper, and not a supplement thereof for a period of 1 issue(s).

Beginning with the issue dated
June 11, 2023
and ending with the issue dated
June 11, 2023.



Publisher

Sworn and subscribed to before me this
11th day of June 2023.



Business Manager

My commission expires
January 29, 2027

(Seal) **STATE OF NEW MEXICO**
NOTARY PUBLIC
GUSSIE RUTH BLACK
COMMISSION # 1087526
COMMISSION EXPIRES 01/29/2027

This newspaper is duly qualified to publish legal notices or advertisements within the meaning of Section 3, Chapter 167, Laws of 1937 and payment of fees for said

PUBLIC NOTICE

Frontier Field Services, LLC has submitted an application to the New Mexico Energy, Minerals and Natural Resources Department, Oil Conservation Division for issuance of a discharge plan permit (GW- 20) for their Maljamar Gas Plant located in the Unit N (SE 1/4, SW 1/4) of Section 21, Township 17 South, Range 32 East in Lea County, New Mexico. The physical address of the facility is 1001 Conoco Road, Maljamar, New Mexico, 88260. The facility is located approximately 3 miles south of Maljamar, New Mexico.

The facility processes natural gas that is transferred to the facility from various fields in a pipeline gathering system. The facility is a 90 MMcfd cryogenic gas plant and gathering system. The facility utilizes a cryogenic process to remove simple alkanes (i.e. ethane, propane, pentane and hexane) from natural gas and third party y-grade (liquid hydrocarbons). The unprocessed material is transported to the facility via pipelines. The gas is compressed and sent to an amine system to remove carbon dioxide and hydrogen sulfide, dehydrated and cooled. Natural gas liquid and residue gas products leave the facility by means of pipelines. The facility uses scrubbers, exchangers, separators, chillers, flash tanks, and compressors for the various processes. The end products, residue gas and natural gas liquids, are sold to various Petroleum based companies.

Approximately 3,000 barrels (bbl) of wastewater from wash down, pressure separators, scrubbers, and slug catchers is generated monthly and sent off site to a third party. Approximately 200 bbl of spent amine and water is collected each month in the amine waste tank and disposed off site in an OCD approved Class II well. Approximately 300 bbl of wastewater from the reverse osmosis backflush is discharged into the ConocoPhillips Playa Lake. Approximately 15 gallons of Stoddard solvent is generated in the parts washer and recycled off site by the product vendor. Approximately 3,000 bbl of waste oil, including engine, gear and lubricating oil, is collected in the dirty slop oil tank and disposed off site in an OCD approved Class II well. All storage tanks are within properly engineered secondary containments.

The High Plains aquifer is the most likely to be affected and is approximately 70 and 95 feet below ground surface in two sandstone beds separated by a four-foot thick shale sequence. The total dissolved solids concentration of the primary aquifer is below the 1,000 mg/l NM WQCC standard.

The OCD contact by which interested parties may obtain information, submit comments, and request to be placed on a facility-specific mailing list for future notices is listed below.

Shelly Wells – Environmental Specialist Advanced
New Mexico Oil Conservation Division
1220 South St. Francis Drive
Santa Fe, NM 87505
(505) 469-7520
Shelly.Wells@emnrd.nm.gov

The OCD will accept comments and statements of interest regarding the discharge permit application and will create a facility-specific mailing list for persons who wish to receive future notices.

NOTICIA PÚBLICA

Frontier Field Services, LLC ha presentado una solicitud a la División de Conservación de Petróleo del Departamento de Energía, Minerales y Recursos Naturales de Nuevo México para la emisión de un permiso de plan de descarga (GW-20) para su Maljamar Gas Planta ubicada en la Unidad N (SE 1/4, SW 1/4) de la Sección 21, Municipio 17 Sur, Rango 32 Este en el condado de Lea, Nuevo México. La dirección física de la instalación es 1001 Conoco Road, Maljamar, Nuevo México, 88260. La instalación está ubicada aproximadamente a 3 millas al sur de Maljamar, Nuevo México.

Las personas que deseen a través de cuantas partes interesadas pueden obtener información, enviar comentarios y solicitar que se les incluya en una lista de correo específica de la instalación para futuros avisos es:


Shelly Wells – Environmental Specialist Advanced
New Mexico Oil Conservation Division
1220 South St. Francis Drive
Santa Fe, NM 87505
(505) 469-7520
Shelly.Wells@emnrd.nm.gov

La OCD aceptará comentarios y declaraciones de interés con respecto a la solicitud de permiso de descarga y creará una lista de correo específica de la instalación para las personas que deseen recibir información en el futuro avisos.

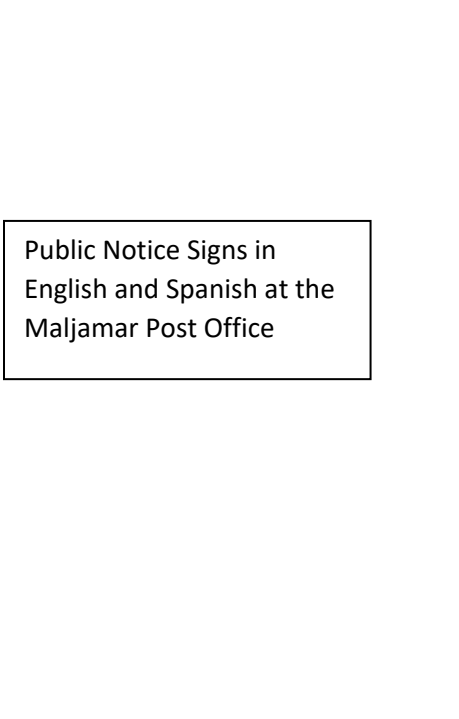
67116296

00279484

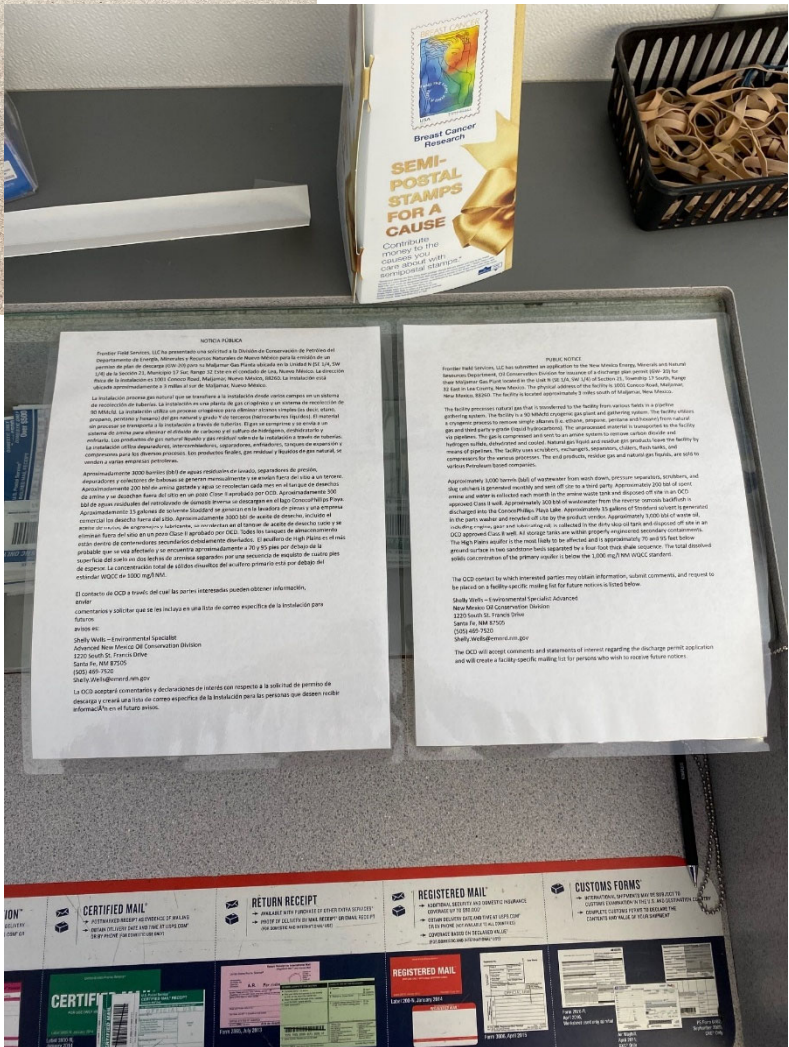
REBECCA MOORE
DURANGO MIDSTREAM
10077 GROGANS MILL ROAD
THE WOODLANDS, TX 77380



Public Notice Signs in English and Spanish outside Maljamar Gas Plant Entrance



Public Notice Signs in English and Spanish at the Maljamar Post Office



District I
1625 N. French Dr., Hobbs, NM 88240
Phone:(575) 393-6161 Fax:(575) 393-0720

District II
811 S. First St., Artesia, NM 88210
Phone:(575) 748-1283 Fax:(575) 748-9720

District III
1000 Rio Brazos Rd., Aztec, NM 87410
Phone:(505) 334-6178 Fax:(505) 334-6170

District IV
1220 S. St Francis Dr., Santa Fe, NM 87505
Phone:(505) 476-3470 Fax:(505) 476-3462

State of New Mexico
Energy, Minerals and Natural Resources
Oil Conservation Division
1220 S. St Francis Dr.
Santa Fe, NM 87505

CONDITIONS

Action 231838

CONDITIONS

Operator: FRONTIER FIELD SERVICES, LLC 10077 Grogans Mill Rd. The Woodlands, TX 77380	OGRID: 221115
	Action Number: 231838
	Action Type: [UF-DP] Generic Discharge Plan (DISCHARGE PLAN SERVICE COMPANIES)

CONDITIONS

Created By	Condition	Condition Date
Ibarr	None	7/31/2023