



ENTERPRISE PRODUCTS PARTNERS L.P.  
ENTERPRISE PRODUCTS HOLDINGS LLC  
(General Partner)

ENTERPRISE PRODUCTS OPERATING LLC

July 21, 2023

OCD E-Permitting Submittal

Ms. Leigh Barr  
Administrative Permitting Supervisor  
New Mexico Oil Conservation Division  
1220 South St. Francis Drive  
Santa Fe, NM 87505

**RE: Enterprise Field Services, LLC – Discharge Permit Application Proof of Public Notice for Chaparral Gas Plant**

Ms. Barr:

Enterprise Field Services LLC is submitting the discharge permit application proof of public notifications for the Chaparral Gas Plant in accordance with 20.6.2.3108(B) NMAC. Please find attached photographs of the notice posted at the front gate of the Chaparral Gas Plant and at the Carlsbad Library, certified registered mail receipts for the mailing(s), the list of property owner(s), proof of the newspaper publication, and an affidavit of the newspaper publication.

Please note, although the Administratively Complete Letter stated that we were to prominently post the public notice at the Carlsbad Post Office located at 301 N Canyon Street, Carlsbad, New Mexico, 88220 for 30 days. However, the Carlsbad Post Office would not allow us to post the public notice at their location. Therefore, we posted the public notice at the Carlsbad Public Library located at 101 S. Halagueno Street, Carlsbad, NM 88220.

Should you have any questions or need any additional information, please contact Jing Li (713) 381-5766 (jli@eprod.com) or Pranav Kulkarni at (713) 381-5830.

Thank you,

A handwritten signature in blue ink that reads 'Jing Li'.

Jing Li  
Staff Environmental Engineer

/bjm

A handwritten signature in blue ink that appears to read 'Pranav'.

Pranav Kulkarni, Ph.D.  
Manager, Environmental Permitting

Enterprise Field Services LLC  
Chaparral Gas Plant  
Discharge Permit Application Proof of Public Notifications

July 21, 2023

Page 1

**Photograph No. 1****Photo Description:**

View of the 2-foot x 3-foot Public Notice Sign at the front gate of the Chaparral Gas Plant

**Photo taken:**

7/14/2023

**Photo Credit:**

Ensolum

**Photograph No. 2****Photo Description:**

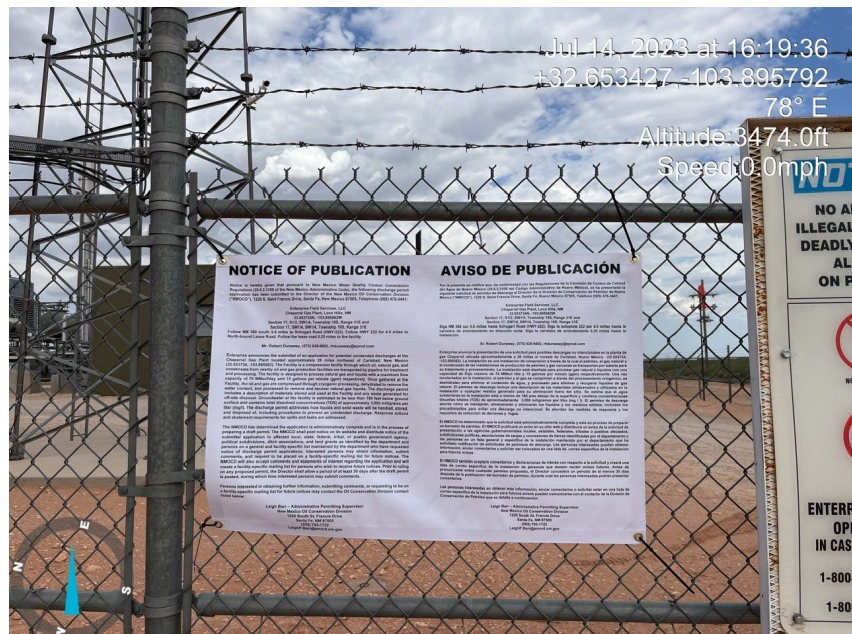
View of the 2-foot x 3-foot Public Notice Sign at the front gate of the Chaparral Gas Plant

**Photo taken:**

7/14/2023

**Photo Credit:**

Ensolum





July 21, 2023

Page 2

### Photograph No. 3

#### Photo Description:

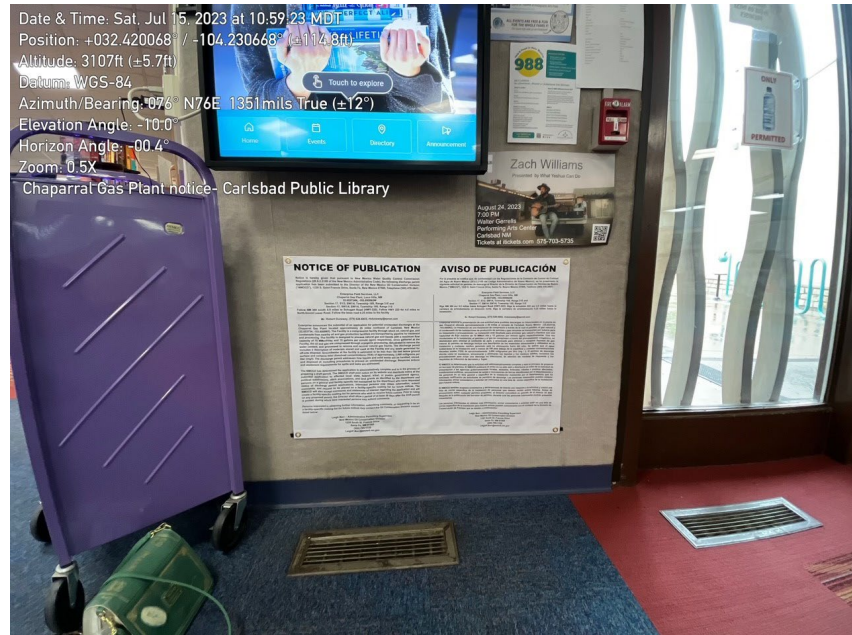
View of the 2-foot x 3-foot Public Notice Sign located at the Carlsbad Public Library.

#### Photo taken:

7/15/2023

#### Photo Credit:

Ensolum



### Photograph No. 4

#### Photo Description:

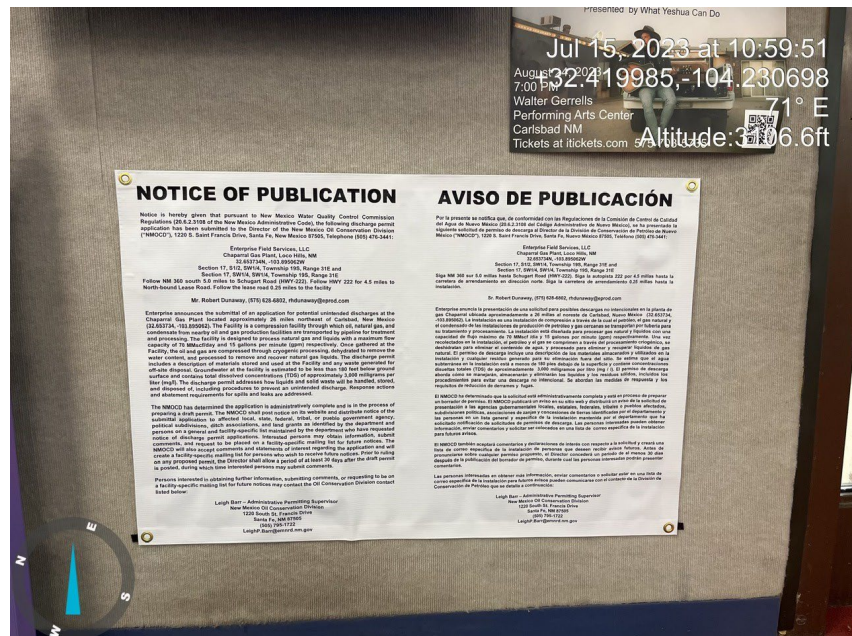
View of the 2-foot x 3-foot Public Notice Sign located at the Carlsbad Public Library.

#### Photo taken:

7/15/2023

#### Photo Credit:

Ensolum



Chaparral Gas Plant Adjacent Landowners		
Land Tract Number	Land Owner	Certified Mail Number
4-181-111-259-263	Bureau of Land Management	9589 0710 5570 0627 6117 23
4-181-112-260-263	Bureau of Land Management	9589 0710 5270 0627 5878 44
4-182-112-263-263	Bureau of Land Management	9589 0710 5270 0627 5878 37
4-182-110-263-263	State of New Mexico	9589 0710 5270 0627 5897 70
4-183-110-264-2631	Bureau of Land Management (Land Owner)	9589 0710 5270 0627 6117 47



Page 5 of 10

U.S. Postal Service<sup>TM</sup>  
**CERTIFIED MAIL<sup>®</sup> RECEIPT**  
Domestic Mail Only

For delivery information, visit our website at [www.usps.com](http://www.usps.com).

Carlsbad, NM 88220

Mail Fee \$4.35

Prices & Fees (check box, add fee as appropriate)

Receipt (hardcopy)	\$0.00
Receipt (electronic)	\$0.00
Certified Mail Restricted Delivery	\$0.00
Signature Required	\$0.00
Adult Signature Restricted Delivery	\$0.00

Postage \$1.59

Postmark Here

Post Office: HOUSTON, TEXAS 77042-9998 JUL 10 2023 D.S. SCHALTZ POST OFFICE

State of New Mexico  
Apt. No., or PO Box No.  
45 Buck Jackson Road  
Carlsbad, NM 88220

PS Form 3800, January 2023 PSN 7530-02-000-9047 See Reverse for Instructions

U.S. Postal Service<sup>TM</sup>  
**CERTIFIED MAIL<sup>®</sup> RECEIPT**  
Domestic Mail Only

For delivery information, visit our website at [www.usps.com](http://www.usps.com).

Carlsbad, NM 88220

Certified Mail Fee \$4.35

Extra Services & Fees (check box, add fee as appropriate)

Return Receipt (hardcopy)	\$0.00
Return Receipt (electronic)	\$0.00
Certified Mail Restricted Delivery	\$0.00
Adult Signature Required	\$0.00
Adult Signature Restricted Delivery	\$0.00

Postage \$1.59

Postmark Here

Post Office: HOUSTON, TEXAS 77042-9998 JUL 10 2023 D.S. SCHALTZ POST OFFICE

Bureau of Land Management  
SW of 459 Buck Jackson Road  
Carlsbad, NM 88220

PS Form 3800, January 2023 PSN 7530-02-000-9047 See Reverse for Instructions

U.S. Postal Service<sup>TM</sup>  
**CERTIFIED MAIL<sup>®</sup> RECEIPT**  
Domestic Mail Only

For delivery information, visit our website at [www.usps.com](http://www.usps.com).

Carlsbad, NM 88220

Certified Mail Fee \$4.35

Extra Services & Fees (check box, add fee as appropriate)

Return Receipt (hardcopy)	\$0.00
Return Receipt (electronic)	\$0.00
Certified Mail Restricted Delivery	\$0.00
Adult Signature Required	\$0.00
Adult Signature Restricted Delivery	\$0.00

Postage \$1.59

Postmark Here

Post Office: HOUSTON, TEXAS 77042-9998 JUL 10 2023 D.S. SCHALTZ POST OFFICE

Bureau of Land Management  
SW of 459 Buck Jackson Road  
Carlsbad, NM 88220

PS Form 3800, January 2023 PSN 7530-02-000-9047 See Reverse for Instructions

U.S. Postal Service<sup>TM</sup>  
**CERTIFIED MAIL<sup>®</sup> RECEIPT**  
Domestic Mail Only

For delivery information, visit our website at [www.usps.com](http://www.usps.com).

Carlsbad, NM 88220

Certified Mail Fee \$4.35

Extra Services & Fees (check box, add fee as appropriate)

Return Receipt (hardcopy)	\$0.00
Return Receipt (electronic)	\$0.00
Certified Mail Restricted Delivery	\$0.00
Adult Signature Required	\$0.00
Adult Signature Restricted Delivery	\$0.00

Postage \$1.59

Postmark Here

Post Office: HOUSTON, TEXAS 77042-9998 JUL 10 2023 D.S. SCHALTZ POST OFFICE

Bureau of Land Management  
SW of 459 Buck Jackson Road  
Carlsbad, NM 88220

PS Form 3800, January 2023 PSN 7530-02-000-9047 See Reverse for Instructions

Received by OCD: 7/20/2023 1:06:36 PM

Released to Imaging: 7/31/2023 11:38:07 AM

U.S. Postal Service™  
**CERTIFIED MAIL® RECEIPT**  
Domestic Mail Only

For delivery information, visit our website at [www.usps.com](http://www.usps.com).

Carlsbad, NM 88220

Certified Mail Fee \$4.35

Extra Services & Fees (check box, add fee as appropriate)

<input type="checkbox"/> Return Receipt (hardcopy)	\$0.00
<input type="checkbox"/> Return Receipt (electronic)	\$0.00
<input type="checkbox"/> Certified Mail Restricted Delivery	\$0.00
<input type="checkbox"/> Adult Signature Required	\$0.00
<input type="checkbox"/> Adult Signature Restricted Delivery	\$0.00

Postage \$1.59

**Bureau of Land Management**  
SW of 459 Buck Jackson Road  
Carlsbad, NM 88220

PS Form 3800, January 2023 PSN 7530-02-000-9047 See Reverse for Instructions

U.S. Postal Service™  
**CERTIFIED MAIL® RECEIPT**  
Domestic Mail Only

For delivery information, visit our website at [www.usps.com](http://www.usps.com).

Carlsbad, NM 88220

Certified Mail Fee \$4.35

Extra Services & Fees (check box, add fee as appropriate)

<input type="checkbox"/> Return Receipt (hardcopy)	\$0.00
<input type="checkbox"/> Return Receipt (electronic)	\$0.00
<input type="checkbox"/> Certified Mail Restricted Delivery	\$0.00
<input type="checkbox"/> Adult Signature Required	\$0.00
<input type="checkbox"/> Adult Signature Restricted Delivery	\$0.00

Postage \$1.59

**Bureau of Land Management**  
SW of 459 Buck Jackson Road  
Carlsbad, NM 88220

PS Form 3800, January 2023 PSN 7530-02-000-9047 See Reverse for Instructions

U.S. Postal Service™  
**CERTIFIED MAIL® RECEIPT**  
Domestic Mail Only

For delivery information, visit our website at [www.usps.com](http://www.usps.com).

Carlsbad, NM 88220

Certified Mail Fee \$4.35

Extra Services & Fees (check box, add fee as appropriate)

<input type="checkbox"/> Return Receipt (hardcopy)	\$0.00
<input type="checkbox"/> Return Receipt (electronic)	\$0.00
<input type="checkbox"/> Certified Mail Restricted Delivery	\$0.00
<input type="checkbox"/> Adult Signature Required	\$0.00
<input type="checkbox"/> Adult Signature Restricted Delivery	\$0.00

Postage \$1.59

Total Postage and Fees \$9.49

Sent To State of New Mexico  
Street and Apt. No., or PO Box No. 885 Buck Jackson Road  
City, State, ZIP+4® Carlsbad, NM 88220

PS Form 3800, January 2023 PSN 7530-02-000-9047 See Reverse for Instructions



CARLSBAD  
**CURRENT-ARGUS**

AFFIDAVIT OF PUBLICATION

Ad No.  
GCI1083206-01

ENSOLUM LLC  
8830 LYNDON B JOHNSON FWY #B 830  
DALLAS, TX 75243

I, a legal clerk of the Carlsbad Current-Argus, a newspaper published daily at the City of Carlsbad, in said county of Eddy, state of New Mexico and of general paid circulation in said county; that the same is a duly qualified newspaper under the laws of the State wherein legal notices and advertisements may be published; that the printed notice attached hereto was published in the regular and entire edition of said newspaper and not in supplement thereof on the date as follows, to wit:

7/12/2023

  
\_\_\_\_\_  
Legal Clerk

Subscribed and sworn before me this  
12th of July, 2023

  
\_\_\_\_\_  
State of WI, County of Brown  
NOTARY PUBLIC

5.15.27  
\_\_\_\_\_  
My Commission Expires

Amount: \$423.04  
Ad#: GCI1083206-01  
P O : CHAPARREL & SOUTH EDDY NOTICES  
# of Affidavits :1

NANCY HEYRMAN  
Notary Public  
State of Wisconsin

**NOTICE OF PUBLICATION**

Notice is hereby given that pursuant to New Mexico Water Quality Control Commission Regulations (20.6.2.3108 of the New Mexico Administrative Code), the following discharge permit application has been submitted to the Director of the New Mexico Oil Conservation Division ("NMOCD"), 1220 S. Saint Francis Drive, Santa Fe, New Mexico 87505, Telephone (505) 476-3441:

Enterprise Field Services, LLC  
Chaparral Gas Plant, Loco Hills, NM  
32.653734N, -103.895062W

Section 17, S1/2, SW1/4, Township 19S, Range 31E and  
Section 17, SW1/4, SW1/4, Township 19S, Range 31E

Follow NM 360 south 5.0 miles to Schugart Road (HWY-222). Follow HWY 222 for 4.5 miles to North-bound Lease Road. Follow the lease road 0.25 miles to the facility

Mr. Robert Dunaway, (575) 628-6802, [rdunaway@eprod.com](mailto:rdunaway@eprod.com)

Enterprise announces the submittal of an application for potential unintended discharges at the Chaparral Gas Plant located approximately 26 miles northeast of Carlsbad, New Mexico (32.653734, -103.895062). The Facility is a compression facility through which oil, natural gas, and condensate from nearby oil and gas production facilities are transported by pipeline for treatment and processing. The facility is designed to process natural gas and liquids with a maximum flow capacity of 70 MMscf/day and 15 gallons per minute (gpm) respectively. Once gathered at the Facility, the oil and gas are compressed through cryogenic processing, dehydrated to remove the water content, and processed to remove and recover natural gas liquids. The discharge permit includes a description of materials stored and used at the Facility and any waste generated for off-site disposal. Groundwater at the facility is estimated to be less than 180 feet below ground surface and contains total dissolved concentrations (TDS) of approximately 3,000 milligrams per liter (mg/l). The discharge permit addresses how liquids and solid waste will be handled, stored, and disposed of, including procedures to prevent an unintended discharge. Response actions and abatement requirements for spills and leaks are addressed.

The NMOCD has determined the application is administratively complete and is in the process of preparing a draft permit. The NMOCD shall post notice on its website and distribute notice of the submittal application to affected local, state, federal, tribal, or pueblo government agency, political subdivisions, ditch associations, and land grants as identified by the department and persons on a general and facility-specific list maintained by the department who have requested notice of discharge permit applications. Interested persons may obtain information, submit comments, and request to be placed on a facility-specific mailing list for future notices.

The NMOCD will also accept comments and statements of interest regarding the application and will create a facility-specific mailing list for persons who wish to receive future notices. Prior to ruling on any proposed permit, the Director shall allow a period of at least 30 days after the draft permit is posted, during which time interested persons may submit comments.

Persons interested in obtaining further information, submitting comments, or requesting to be on a facility-specific mailing list for future notices may contact the Oil Conservation Division contact listed below:

Leigh Barr – Administrative Permitting Supervisor  
New Mexico Oil Conservation Division  
1220 South St. Francis Drive  
Santa Fe, NM 87505  
(505) 795-1722  
[LeighP.Barr@emnrn.nm.gov](mailto:LeighP.Barr@emnrn.nm.gov)

**AVISO DE PUBLICACIÓN**

Por la presente se notifica que, de conformidad con las Regulaciones de la Comisión de Control de Calidad del Agua de Nuevo México (20.6.2.3108 del Código Administrativo de Nuevo México), se ha presentado la siguiente solicitud de permiso de descarga al Director de la División de Conservación de Petróleo de Nuevo México ("NMOCD"), 1220 S. Saint Francis Drive, Santa Fe, Nuevo México 87505, Teléfono (505) 476-3441:

Enterprise Field Services, LLC  
Chaparral Gas Plant, Loco Hills, NM  
32.653734N, -103.895062W

Section 17, S1/2, SW1/4, Township 19S, Range 31E and  
Section 17, SW1/4, SW1/4, Township 19S, Range 31E

Siga NM 360 sur 5.0 millas hasta Schugart Road (HWY-222). Siga la autopista 222 por 4.5 millas hasta la carretera de arrendamiento en dirección norte. Siga la carretera de arrendamiento 0.25 millas hasta la instalación.

Sr. Robert Dunaway, (575) 628-6802, [rdunaway@eprod.com](mailto:rdunaway@eprod.com)

Enterprise anuncia la presentación de una solicitud para posibles descargas no intencionales en la planta de gas Chaparral ubicada aproximadamente a 26 millas al noreste de Carlsbad, Nuevo México (32.653734, -103.895062). La instalación es una instalación de compresión a través de la cual el petróleo, el gas natural y el condensado de las instalaciones de producción de petróleo y gas cercanas se transportan por tubería para su tratamiento y procesamiento. La instalación está diseñada para procesar gas natural y líquidos con una capacidad de flujo máximo de 70 MMscf/día y 15 galones por minuto (gpm) respectivamente. Una vez recolectados

en la instalación, el petróleo y el gas se comprimen a través del procesamiento criogénico, se deshidratan para eliminar el contenido de agua, y procesado para eliminar y recuperar líquidos de gas natural. El permiso de descarga incluye una descripción de los materiales almacenados y utilizados en la instalación y cualquier residuo generado para su eliminación fuera del sitio. Se estima que el agua subterránea en la instalación está a menos de 180 pies debajo de la superficie y contiene concentraciones disueltas totales (TDS) de aproximadamente 3,000 miligramos por litro (mg / l). El permiso de descarga aborda cómo se manejarán, almacenarán y eliminarán los líquidos y los residuos sólidos, incluidos los procedimientos para evitar una descarga no intencional. Se abordan las medidas de respuesta y los requisitos de reducción de derrames y fugas.

El NMOCD ha determinado que la solicitud está administrativamente completa y está en proceso de preparar un borrador de permiso. El NMOCD publicará un aviso en su sitio web y distribuirá un aviso de la solicitud de presentación a las agencias gubernamentales locales, estatales, federales, tribales o pueblos afectados, subdivisiones políticas, asociaciones de zanjas y concesiones de tierras identificadas por el departamento y las personas en una lista general y específica de la instalación mantenida por el departamento que ha solicitado notificación de solicitudes de permisos de descarga. Las personas interesadas pueden obtener información, enviar comentarios y solicitar ser colocados en una lista de correo específica de la instalación para futuros avisos.

El NMOCD también aceptará comentarios y declaraciones de interés con respecto a la solicitud y creará una lista de correo específica de la instalación de personas que deseen recibir avisos futuros. Antes de pronunciarse sobre cualquier permiso propuesto, el Director concederá un período de al menos 30 días después de la publicación del borrador de permiso, durante cual las personas interesadas podrán presentar comentarios.

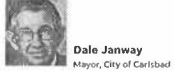
Las personas interesadas en obtener más información, enviar comentarios o solicitar estar en una lista de correo específica de la instalación para futuros avisos pueden comunicarse con el contacto de la División de Conservación de Petróleo que se detalla a continuación:

Leigh Barr – Administrative Permitting Supervisor  
New Mexico Oil Conservation Division  
1220 South St. Francis Drive  
Santa Fe, NM 87505  
(505) 795-1722  
[LeighP.Barr@emnrn.nm.gov](mailto:LeighP.Barr@emnrn.nm.gov)

TX-GC1083206-01



# The County Fair is on its way



**Dale Janway**  
Mayor, City of Carlsbad

The Eddy County Fair is just around the corner. The event is scheduled for July 25 through July 29 at the County Fairgrounds in Artesia, 3402 S. 13th Street.

Musical acts slated for performance include the Dirty Rhythm Boys, Uncle Kracker, Tell Rynan and headliner Kyle Park. There's a faith and family night scheduled for July 27 that features Cochen and Company. There are also a number of competitions going on throughout the week, including the largest sunflower contest, a pecan contest, a chili-cook-off, and a cornhole tournament. There is also bull riding scheduled for Friday. Don't forget to visit the exhibit hall and community center

at the fair, where a wide variety of booths and displays are set up. Of course, one of the primary purposes of the fair is the annual livestock presentation and auction. Best of luck to all of our local 4-H and FFA students who are participating. We know these students work very hard all year to prepare for the fair. Don't forget that classes are also offered throughout the year. You can get more information by visiting [www.eddycountyfair.com](http://www.eddycountyfair.com).

Softball and baseball all-star and state competitions are going on all week. This week, the Carlsbad National Little League had five softball teams go to state. Carlsbad's Junior team finished second in their competition at Isleta. Carlsbad's Majors, as of submission time, were still in the running for the state title. They beat Paradise Hills, 7-3, to advance to a game against Westgate. If that win that one, they'll have to play again. You can get frequent updates from the National League's Face-

book page. We continue to receive positive feedback about the Bob Forrest Youth Sports Complex here from families who attended our tournament last week. Of course, one of the best things about the sports complex is the food. Carlsbad Hall of Famer Becky Thompson has the concessions contract at the sports complex, and many people will visit the complex just because they like Becky's cooking so much.

Congratulations again to former Carlsbad High School Cweag pitcher Faith Aragon, who was named as Second Team All-American and New Mexico's Softball Player of the Year by the website MaxPreps. She helped lead the Cavegirls to a state title with a 6-0 win over Farmington Pledra on May 13, according to the Carlsbad Current-Argus. Aragon has signed to play softball for the University of Texas in El Paso, where we know she'll be a success.

## NATION & WORLD BRIEFS FROM WIRE REPORTS

### Suspect arrested after Humvee plows into Army building in Ga.

FORT STEWART, Ga. — A person was arrested after a military Humvee crashed into the Army office building for commanders and other top leaders at Fort Stewart in southeast Georgia.

The vehicle plowed through the glass front doors of the Army post's headquarters building Monday morning. No injuries were reported and a suspect was taken into custody, the Army Criminal Investigation Division said in a statement. The agency did not identify the suspect or say what charges that person faces.

Located southwest of Savannah, Fort Stewart is home to the Army's 3rd Infantry Division. It's the largest Army post east of the Mississippi River.

### Tourists told to stay away from erupting volcano in Iceland

REYKJAVIK, Iceland — Authorities in Iceland on Tuesday warned tourists and other spectators to stay away from a newly erupting volcano that is spewing lava and noxious gases from a fissure in the country's southwest.

The eruption began Monday afternoon after thousands of earthquakes in the area, meteorological authorities said. This one comes 11 months after its last eruption officially ended. The eruption is in an uninhabited valley near the Little Hraun mountain, some 19 miles southwest of the capital, Reykjavik.

The area, known broadly as Fagradalsfall volcano, erupted in 2021 and 2022 without causing damage or disruptions to flights, despite being near Keflavik Airport, Iceland's international air traffic hub. The airport remained open on Tuesday. The Icelandic Meteorological Office said the eruption was initially more explosive than the previous two.

### Former federal prison guard sent to prison for violating civil rights

BOSTON — A former guard at a federal prison in Massachusetts who prosecutors say caused serious head injuries to a handcuffed inmate with severe mental health disorders has been sentenced to a year in prison, Seth Bourget, 42, of Woodstock, Connecticut, was also sentenced in federal court in Boston on Monday to two years of probation, according to a statement from the U.S. attorney's office. He was convicted by a jury in December of deprivation of civil rights under color of law.

## Tests show kids not erasing pandemic losses

**Heather Hollingsworth  
and Carolyn Thompson**  
ASSOCIATED PRESS

Students across the U.S. fell further behind academically last school year despite extensive efforts to help them recover from pandemic learning setbacks, according to an analysis of test scores released Tuesday.

The study by the research organization NWEA, which also administers assessments in K-12 schools, lands as the 2024 deadline approaches quickly for schools to spend the last of the \$190 billion in federal pandemic relief money.

There are ways schools can take better advantage of their limited resources and time to boost learning, said Chase Nordengren, the group's lead researcher for instructional strategies. He said schools could group students based on their needs and provide targeted instruction adjusting groups as individuals progress.

"We've been trying to send the message that this is a multiplier, if not decades-long, recovery period and is going to require some fundamental rethinking of the ways that not only we educate students but we think about how students

are grouped and how we think about their learning," he said.

The study used data from about 6.5 million students who took the MAP Growth assessment in reading and math since the onset of the pandemic.

"Schools are doing the right things. They're just not doing enough of the right things," the third full school year since the COVID-19 pandemic hit — are in some ways

worse than last year, when the NWEA analysis showed students largely made academic gains that paralleled their growth pre-pandemic, said Karyn Lewis, director of the Center for School and Student Progress at NWEA.

"And because kids are making gains at rates below pre-COVID trends, that means we're not shrinking those achievement gaps. We're actually widening them," Lewis said.

With historic sums of money sent by the federal government, schools have expanded tutoring, summer learning

programs and other recovery efforts.

But the analysis found that the average student still would need the equivalent of 41 additional months of schooling to catch up in reading and 4.5 months for math. Black and Hispanic students would need even more time to catch up — about a month or more. And "that really only brings them back to the pre-pandemic levels of inequality that we already saw," Lewis said.

The study echoes the findings of federal test results released last month that found math and reading scores among America's 13-year-olds had fallen to their lowest levels in decades.

One of the few positive findings was in the class that just finished third grade. Those students were in kindergarten when the pandemic started, an age that made virtual learning a challenge, and their slow recovery raised alarms in a NWEA study released in December. It found that those soon-to-be fourth graders were suffering the largest pandemic-related learning losses in reading.

The Associated Press education team receives support from the Carnegie Corporation of New York. The AP is solely responsible for content.

**NOTICE OF PUBLICATION**

Notice is hereby given that pursuant to New Mexico Water Quality Control Commission Regulations (20.6.2.3108 of the New Mexico Administrative Code), the following discharge permit application has been submitted to the Director of the New Mexico Oil Conservation Division ("NMOC"), 1220 S. Saint Francis Drive, Santa Fe, New Mexico 87505, Telephone (505) 476-3441:

Enterprise Field Services, LLC  
South Eddy Gas Plant  
810 Buck Jackson Road, Mescal, NM 88263  
32.1802BN, 103.87781N

Section 1, SE1/4NE1/4, Township 25S, Range 30E

From the intersection of County Road 712 and NM-31, which is approximately 1 mile north of Lovings, head east on NM-31. After 4.5 miles, turn right onto NM-128E. Follow for 19.6 miles and turn right onto Buck Johnson Road. Follow for 8.1 miles and the facility will be on your left.

Mr. Robert Dunaway, (575) 628-6802, [rdunaway@epd.com](mailto:rdunaway@epd.com)

Enterprise announces the submission of an application for potential unpermitted discharges at the South Eddy Gas Plant located approximately 20 miles southeast of Carlsbad, New Mexico (32.1802BN, 103.87781N). The facility is a compressor station through which natural gas and condensate from nearby oil and gas production facilities are transported by pipeline for treatment and processing. The discharge permit includes a description of materials stored and used at the facility and any waste generated for off-site disposal. Groundwater at the facility is estimated to be less than 500 feet, but deeper than 350 feet and contains total dissolved concentrations (TDS) of approximately 4,000 milligrams per liter (mg/L). The discharge permit addresses how liquids and solid waste will be handled, stored, and disposed of, including procedures to prevent an unpermitted discharge. Response actions and abatement requirements for spills and leaks are addressed.

The NMOC has determined the application is administratively complete and is in the process of preparing a draft permit. The NMOC staff and a notice on its website and distribute notice of the submitted application to affected local, state, federal, tribal, or pueblo government agencies, political subdivisions, tribal associations, and groups as identified by the department and persons on a general and facility-specific basis to notify them by the department who have requested notice of a discharge permit application. Interested persons may obtain information, submit comments, and request to be placed on a facility-specific mailing list for future notices. The NMOC will also accept comments and comments of interest regarding the application and will create a facility-specific mailing list for persons who wish to receive future notices. Prior to making any proposed permit, the Director shall allow at least 30 days after the draft permit is posted, during which time interested persons may submit comments. Persons interested in obtaining further information, submitting comments, or requesting to be on a facility-specific mailing list for future notices may contact the Oil Conservation Division contact listed below:

Leigh Barr - Administrative Permitting Supervisor  
New Mexico Oil Conservation Division  
1220 South St. Francis Drive  
Santa Fe, NM 87505  
(505) 795-1722  
[LeighBarr@nmdom.gov](mailto:LeighBarr@nmdom.gov)

**AVISO DE PUBLICACIÓN**

Por la presente se notifica que, de conformidad con las Reglas de la Comisión de Control de Calidad del Agua de Nuevo México (20.6.2.3108 del Código Administrativo de Nuevo México), se ha presentado la siguiente solicitud de permiso de descarga al Director de la División de Conservación de Petróleo de Nuevo México ("NMOC"), 1220 S. Saint Francis Drive, Santa Fe, Nuevo México 87505, Teléfono (505) 476-3441:

Enterprise Field Services, LLC  
South Eddy Gas Plant  
810 Buck Jackson Road, Mescal, NM 88263  
32.1802BN, 103.87781N

Sección 1, SE1/4NE1/4, Township 25S, Range 30E

Desde la intersección de County Road 712 y NM-31, que está aproximadamente a 1 milla al norte de Lovings, diríjase hacia el este por NM-31. Después de 4.5 millas, gire a la derecha para entrar en NM-128E. Diríjase 19.6 millas y gire a la derecha en Buck Johnson Road. Siga durante 8.1 millas y la instalación estará a su izquierda.

Mr. Robert Dunaway, (575) 628-6802, [rdunaway@epd.com](mailto:rdunaway@epd.com)

Enterprise anuncia la presentación de una solicitud para posibles descargas no autorizadas en la planta de gas South Eddy ubicada aproximadamente a 20 millas al suroeste de Carlsbad, Nuevo México (32.1802BN, 103.87781N). La instalación es una estación de compresión a través de la cual el gas natural y el condensado de las instalaciones cercanas de producción de petróleo y gas se transportan por tubería para su tratamiento y procesamiento. El tratamiento de desechos para la planta de gas South Eddy es de 240 MGD (1 m³) de agua natural. Una vez recolectada en la instalación, el gas se comprime a través del procesamiento cíclico, se deshidrata para eliminar el contenido de agua y se procesa para almacenar y recuperar líquidos de gas natural. El permiso de descarga incluye una descripción de los materiales almacenados y utilizados en la instalación y cualquier residuo generado para su eliminación fuera del sitio. Se estima que el agua subterránea en la instalación es de menos de 500 pies, pero más profunda que 350 pies y contiene concentraciones de sales totales (TDS) de aproximadamente 4,000 miligramos por litro (mg/L). El permiso de descarga aborda cómo se manejará, almacenará y eliminará los líquidos y los desechos sólidos, incluidos los procedimientos para evitar una descarga no intencional. Se abordan las medidas de respuesta y los requisitos de reducción de derrames y fugas.

El NMOC ha determinado que la solicitud está administrativamente completa y está en proceso de preparar un borrador de permiso. El NMOC publicará un aviso en su sitio web y distribuirá un aviso de la solicitud de presentación a las agencias gubernamentales locales, estatales, federales, tribales o pueblos afines, asociaciones públicas, asociaciones de trapeadores y consumidores de tierra identificadas por el departamento y las personas en un lista general y específica de la instalación mantenida por el departamento que ha solicitado notificación de solicitudes de permisos de descarga. Las personas interesadas pueden obtener información, enviar comentarios y solicitar ser colocados en una lista de correo específica de la instalación para futuras alertas.

El NMOC también aceptará comentarios y declaraciones de interés con respecto a la solicitud y creará una lista de correo específica de la instalación para las personas que deseen recibir avisos futuros. Antes de proponer una licencia, el Director deberá permitir al menos 30 días después de la publicación del borrador de permiso, durante los cuales las personas interesadas pueden presentar comentarios.

Las personas interesadas en obtener más información, enviar comentarios o solicitar estar en una lista de correo específica de la instalación para futuras alertas pueden comunicarse con el contacto de la División de Conservación de Petróleo que se detalla a continuación:

Leigh Barr - Administrative Permitting Supervisor  
New Mexico Oil Conservation Division  
1220 South St. Francis Drive  
Santa Fe, NM 87505  
(505) 795-1722  
[LeighBarr@nmdom.gov](mailto:LeighBarr@nmdom.gov)

**NOTICE OF PUBLICATION**

Notice is hereby given that pursuant to New Mexico Water Quality Control Commission Regulations (20.6.2.3108 of the New Mexico Administrative Code), the following discharge permit application has been submitted to the Director of the New Mexico Oil Conservation Division ("NMOC"), 1220 S. Saint Francis Drive, Santa Fe, New Mexico 87505, Telephone (505) 476-3441:

Enterprise Field Services, LLC  
Chaparral Gas Plant, Lees Hills, NM  
32.633734N, 102.850029W

Section 17, SW1/4, SW1/4, Township 18S, Range 31E and  
Section 17, SW1/4, SW1/4, Township 18S, Range 31E

Follow NM 360 south 5.0 miles hasta Chaparral Road (HWY 222). Siga la autopista 222 por 4.3 millas hasta la carretera de arrendamiento en dirección norte. Siga la carretera de arrendamiento 0.25 millas hasta la instalación.

Mr. Robert Dunaway, (575) 628-6802, [rdunaway@epd.com](mailto:rdunaway@epd.com)

Enterprise announces the submission of an application for potential unpermitted discharges at the Chaparral Gas Plant located approximately 26 miles north of Carlsbad, New Mexico (32.633734, 102.850029). The facility is a compressor station through which oil, natural gas, and condensate from nearby oil and gas production facilities are transported by pipeline for treatment and processing. The facility is designed to process natural gas and liquids with a maximum flow rate of 70 MGD (1 m³) per minute (gpm) respectively. Once gathered at the facility, the oil and gas are compressed through cryogenic processing, dehydrated to remove the water content, and processed to remove and recover natural gas liquids. The discharge permit includes a description of materials stored and used at the facility and any waste generated for off-site disposal. Groundwater at the facility is estimated to be less than 180 feet below ground surface and contains total dissolved concentrations (TDS) of approximately 3,000 milligrams per liter (mg/L). The discharge permit addresses how liquids and solid waste will be handled, stored, and disposed of, including procedures to prevent an unpermitted discharge. Response actions and abatement requirements for spills and leaks are addressed for the facility.

The NMOC has determined the application is administratively complete and is in the process of preparing a draft permit. The NMOC staff and a notice on its website and distribute notice of the submitted application to affected local, state, federal, tribal, or pueblo government agencies, political subdivisions, tribal associations, and groups as identified by the department and persons on a general and facility-specific basis to notify them by the department who have requested notice of a discharge permit application. Interested persons may obtain information, submit comments, and request to be placed on a facility-specific mailing list for future notices. The NMOC will also accept comments and comments of interest regarding the application and will create a facility-specific mailing list for persons who wish to receive future notices. Prior to making any proposed permit, the Director shall allow at least 30 days after the draft permit is posted, during which time interested persons may submit comments. Persons interested in obtaining further information, submitting comments, or requesting to be on a facility-specific mailing list for future notices may contact the Oil Conservation Division contact listed below:

Leigh Barr - Administrative Permitting Supervisor  
New Mexico Oil Conservation Division  
1220 South St. Francis Drive  
Santa Fe, NM 87505  
(505) 795-1722  
[LeighBarr@nmdom.gov](mailto:LeighBarr@nmdom.gov)

**AVISO DE PUBLICACIÓN**

Por la presente se notifica que, de conformidad con las Reglas de la Comisión de Control de Calidad del Agua de Nuevo México (20.6.2.3108 del Código Administrativo de Nuevo México), se ha presentado la siguiente solicitud de permiso de descarga al Director de la División de Conservación de Petróleo de Nuevo México ("NMOC"), 1220 S. Saint Francis Drive, Santa Fe, Nuevo México 87505, Teléfono (505) 476-3441:

Enterprise Field Services, LLC  
Chaparral Gas Plant, Lees Hills, NM  
32.633734N, 102.850029W

Sección 17, SW1/4, SW1/4, Township 18S, Range 31E and  
Sección 17, SW1/4, SW1/4, Township 18S, Range 31E

Siga NM 360 sur 5.0 millas hasta Chaparral Road (HWY 222). Siga la autopista 222 por 4.3 millas hasta la carretera de arrendamiento en dirección norte. Siga la carretera de arrendamiento 0.25 millas hasta la instalación.

Mr. Robert Dunaway, (575) 628-6802, [rdunaway@epd.com](mailto:rdunaway@epd.com)

Enterprise anuncia la presentación de una solicitud para posibles descargas no autorizadas en la planta de gas Chaparral ubicada aproximadamente a 26 millas al norte de Carlsbad, Nuevo México (32.633734, 102.850029). La instalación es una estación de compresión a través de la cual el petróleo, el gas natural y el condensado de las instalaciones de producción de petróleo y gas cercanas se transportan por tubería para su tratamiento y procesamiento. La instalación está diseñada para procesar gas natural y líquidos con una capacidad de flujo máxima de 70 MGD (1 m³) por minuto (gpm) respectivamente. Una vez recolectados en la instalación, el petróleo y el gas se comprimen a través del procesamiento criogénico, se deshidratan para eliminar el contenido de agua y se procesan para eliminar y recuperar líquidos de gas natural. El permiso de descarga incluye una descripción de los materiales almacenados y utilizados en la instalación y cualquier residuo generado para su eliminación fuera del sitio. Se estima que el agua subterránea en la instalación está a menos de 180 pies debajo de la superficie y contiene concentraciones de sales totales (TDS) de aproximadamente 3,000 miligramos por litro (mg/L). El permiso de descarga aborda cómo se manejará, almacenará y eliminará los líquidos y los residuos sólidos, incluidos los procedimientos para evitar una descarga no intencional. Se abordan las medidas de respuesta y los requisitos de reducción de derrames y fugas.

El NMOC ha determinado que la solicitud está administrativamente completa y está en proceso de preparar un borrador de permiso. El NMOC publicará un aviso en su sitio web y distribuirá un aviso de la solicitud de presentación a las agencias gubernamentales locales, estatales, federales, tribales o pueblos afines, asociaciones públicas, asociaciones de trapeadores y consumidores de tierra identificadas por el departamento y las personas en un lista general y específica de la instalación mantenida por el departamento que ha solicitado notificación de solicitudes de permisos de descarga. Las personas interesadas pueden obtener información, enviar comentarios y solicitar ser colocados en una lista de correo específica de la instalación para futuras alertas.

El NMOC también aceptará comentarios y declaraciones de interés con respecto a la solicitud y creará una lista de correo específica de la instalación para las personas que deseen recibir avisos futuros. Antes de proponer una licencia, el Director deberá permitir al menos 30 días después de la publicación del borrador de permiso, durante los cuales las personas interesadas pueden presentar comentarios.

Las personas interesadas en obtener más información, enviar comentarios o solicitar estar en una lista de correo específica de la instalación para futuras alertas pueden comunicarse con el contacto de la División de Conservación de Petróleo que se detalla a continuación:

Leigh Barr - Administrative Permitting Supervisor  
New Mexico Oil Conservation Division  
1220 South St. Francis Drive  
Santa Fe, NM 87505  
(505) 795-1722  
[LeighBarr@nmdom.gov](mailto:LeighBarr@nmdom.gov)

**District I**  
1625 N. French Dr., Hobbs, NM 88240  
Phone:(575) 393-6161 Fax:(575) 393-0720  
**District II**  
811 S. First St., Artesia, NM 88210  
Phone:(575) 748-1283 Fax:(575) 748-9720  
**District III**  
1000 Rio Brazos Rd., Aztec, NM 87410  
Phone:(505) 334-6178 Fax:(505) 334-6170  
**District IV**  
1220 S. St Francis Dr., Santa Fe, NM 87505  
Phone:(505) 476-3470 Fax:(505) 476-3462

**State of New Mexico**  
**Energy, Minerals and Natural Resources**  
**Oil Conservation Division**  
**1220 S. St Francis Dr.**  
**Santa Fe, NM 87505**

CONDITIONS  
  
Action 242681

CONDITIONS

Operator: Enterprise Field Services, LLC PO Box 4324 Houston, TX 77210	OGRID: 241602
	Action Number: 242681
	Action Type: [UF-DP] Discharge Permit (DISCHARGE PERMIT)

CONDITIONS

Created By	Condition	Condition Date
Ibarr	None	7/31/2023