

NM1 - _____35_____

**Facility Inspection
and
Vadose Zone
Monitoring Report

January 2024**

Jones, Brad, EMNRD

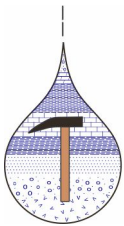
From: claykilmer@gmail.com
Sent: Friday, February 2, 2024 9:09 AM
To: Jones, Brad, EMNRD
Cc: lealand.sgrantham; Joe Ontiveros; 'Keith Gordon'
Subject: [EXTERNAL] Lea Land LLC Facility - Transmittal Facility Inspection and VZ Monitoring, January 2024
Attachments: Transmit Lea Land LLC. JAN-31_2024_VZ-FCA REPORT.pdf

CAUTION: This email originated outside of our organization. Exercise caution prior to clicking on links or opening attachments.

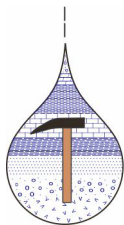
Hello Mr. Jones:

Attached is a file with transmittal and reports for January 2024 facility inspection and monitoring at the Lea Land LLC surface waste management facility. Please let me know if you have any questions or comments, or if you need further action from us on this.

Thanks,
Clay Kilmer



Clay Kilmer, LLC
Environmental Geoscience
Water Resources
3312 June St. NE
Albuquerque, NM 87111
(505) 235-4482



Clay Kilmer, LLC
Environmental Geoscience
Water Resources

February 2, 2024

Electronic Delivery

Mr. Brad Jones
Environmental Permitting Group
New Mexico Oil Conservation Division (OCD)
Environmental Bureau
1220 South St. Francis Drive
Santa Fe, NM, 87505

**RE : Lea Land LLC, Surface Waste Management Facility
OCD Permit No. NM1-35
Transmittal of January 2024 Facility Inspection Report
and January 2024 Vadose Zone Monitoring Report**

Dear Mr. Jones:

Transmitted herein are copies of the Vadose Zone monitoring report and Facility Inspection Report for monitoring and inspection events conducted at the Lea Land LLC Surface Waste Management Facility in Lea County, New Mexico on January 30, 2024.

No free liquid, methane, hydrogen sulfide, or carbon monoxide were detected in any of the monitoring wells during the vadose zone monitoring event. No issues were identified relative to inspection parameters for the landfill, leachate and stormwater controls at the surface waste management facility.

Thanks very much for your effort to review this document. Please contact me with your questions and comments.

Sincerely,

Clay Kilmer
Sr. Hydrogeologist

Attachment: Lea Land LLC January 30, 2024 Facility Inspection Report
Lea Land LLC January 30, 2024 Vadose Zone Monitoring Report

cc: Stephanie Grantham, President, Lea Land, LLC.
Joe Ontiveros, Site Manager, Lea Land LLC
I Keith Gordon, P.E., IKG, LLC

Clay Kilmer LLC
3312 June Street, Northeast
Albuquerque, NM 87111
(505) 235-4482
claykilmer@gmail.com

Lea Land LLC
Surface Waste Management Facility
OCD Permit No. NM1-35

Inspection Form

Date: 1-30-24

Print Name: GERONIMO D. SIVERO

Others: _____

Signature: _____

Inspection will be in accordance with NMOSD operational conditions.

Item	Satisfactory	Action Required
Entrance Sign	✓	
Berms and outside pond levees	✓	
Tank Labels	✓	
Sumps	✓	
Pond levels three-foot free board	✓	
Free oil on Pits-Ponds	N/A	
Pit and Pond condition	N/A	
Pit and Pond marker numbers	N/A	
Treatment Plant inspection	N/A	
Solid waste disposal area inspection	N/A	
Blowing trash	✓	
Fences and Gates	✓	
Leak detection sumps - Landfill - Liquid present?	✓	(Monthly analysis required if yes)
Leak detection sumps - Evaporation Ponds - Liquid present?	N/A	(Monthly analysis required if yes)
Leak detection sumps - Jet Out Pit - Liquid present?	N/A	(Monthly analysis required if yes)
Leak detection sumps - Stab. & Solid. - Liquid present?	N/A	(Monthly analysis required if yes)
Landfill Leachate Sump	✓	
Vadose Zone Monitoring	✓	
Pond Sludge Depth	✓	

*Comments & Repairs: _____

H₂S

READINGS ARE TO BE TAKEN 4 FT DOWNWIND FROM EVAPORATION PONDS

Evaporation Pond (readings in ppm):

POND

1
2
3
4
5
6
7
8
9
10
11
12

(Handwritten squiggly line representing a reading across ponds 1-12)
 N/A

*In the event that a reading of 10 ppm is registered at the Facility, IMPLEMENT THE CONTINGENCY PLAN!
 Personnel will evacuate the area and operator will monitor H₂S levels downwind of the Pond.

If H₂S levels reach 20 ppm, the Facility will be closed and notification will be given to the following:

Lea Land Office	575-887-4048	NMOCD Hobbs	575-393-6161
New Mexico State Police	575-392-5580	NMOCD Santa Fe	505-476-3440
Eddy County Sheriff	575-887-1888		
Lea County Sheriff	575-397-3611		

Receipt & Approval

Name: _____

Date: _____

Lea Land LLC
Surface Waste Management Facility
Lea County, New Mexico

Monitored by: G. Quiros

Date and Amount of Last Precipitation: 0 inches

Current Temp: 63 °F

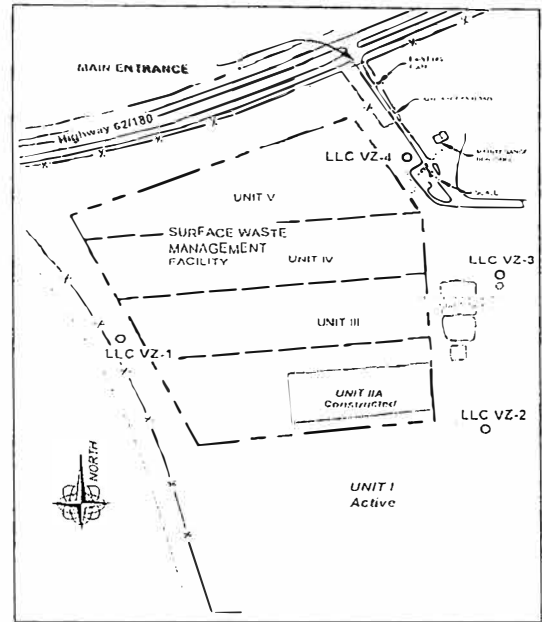
Current Wind Speed: 2 mph

Current Wind Direction: W

Current Barometric Pressure: 30.15 in. Hg

Barometric Pressure Trend: ↓

Monitoring Equipment Used: GAS ALERT MAX
Date and Time Last Calibrated: 1-30-24

[illegible]

District I
1625 N. French Dr., Hobbs, NM 88240
Phone:(575) 393-6161 Fax:(575) 393-0720
District II
811 S. First St., Artesia, NM 88210
Phone:(575) 748-1283 Fax:(575) 748-9720
District III
1000 Rio Brazos Rd., Aztec, NM 87410
Phone:(505) 334-6178 Fax:(505) 334-6170
District IV
1220 S. St Francis Dr., Santa Fe, NM 87505
Phone:(505) 476-3470 Fax:(505) 476-3462

State of New Mexico
Energy, Minerals and Natural Resources
Oil Conservation Division
1220 S. St Francis Dr.
Santa Fe, NM 87505

CONDITIONS

Action 310761

CONDITIONS

Operator: LEA LAND, LLC 1300 W Main St Oklahoma City, OK 73106	OGRID: 195376
	Action Number: 310761
	Action Type: [C-137] Non-Fee SWMF Submittal (SWMF NON-FEE SUBMITTAL)

CONDITIONS

Created By	Condition	Condition Date
bjones	None	2/2/2024