

Submit a Copy To Appropriate District  
Office  
District I – (575) 393-6161  
1625 N. French Dr., Hobbs, NM 88240  
District II – (575) 748-1283  
811 S. First St., Artesia, NM 88210  
District III – (505) 334-6178  
1000 Rio Brazos Rd., Aztec, NM 87410  
District IV – (505) 476-3460  
1220 S. St. Francis Dr., Santa Fe, NM  
87505

State of New Mexico  
Energy, Minerals and Natural Resources

Form C-103  
Revised July 18, 2013

OIL CONSERVATION DIVISION  
1220 South St. Francis Dr.  
Santa Fe, NM 87505

|  |  |
|--|--|
| WELL API NO.<br>fAPP2203438050   |  |
| 5. Indicate Type of Lease<br>STATE <input type="checkbox"/> FEE <input type="checkbox"/> |  |
| 6. State Oil & Gas Lease No.   |  |
| 7. Lease Name or Unit Agreement Name<br>SKELLY UNIT 968 TANK BATTERY                     |  |
| 8. Well Number MULTI   |  |
| 9. OGRID Number<br>328947  |  |
| 10. Pool name or Wildcat<br>FREN, GLORIETA-YESO  |  |
| 11. Elevation (Show whether DR, RKB, RT, GR, etc.)                                       |  |

|  |  |
|--|--|
| SUNDRY NOTICES AND REPORTS ON WELLS<br>(DO NOT USE THIS FORM FOR PROPOSALS TO DRILL OR TO DEEPEN OR PLUG BACK TO A DIFFERENT RESERVOIR. USE "APPLICATION FOR PERMIT" (FORM C-101) FOR SUCH PROPOSALS.) |  |
| 1. Type of Well: Oil Well <input type="checkbox"/> Gas Well <input type="checkbox"/> Other FACILITY  |  |
| 2. Name of Operator<br>SPUR ENERGY PARTNERS LLC  |  |
| 3. Address of Operator<br>9655 KATY FREEWAY, SUITE 500, HOUSTON, TX 77024  |  |
| 4. Well Location<br>Unit Letter <u>F</u> : _____ feet from the _____ line and _____ feet from the _____ line<br>Section <u>15</u> Township <u>17S</u> Range <u>31E</u> NMPM <u>EDDY</u> County         |  |
| 11. Elevation (Show whether DR, RKB, RT, GR, etc.)   |  |

12. Check Appropriate Box to Indicate Nature of Notice, Report or Other Data

|  |  |  |  |
|--|--|--|--|
| NOTICE OF INTENTION TO:                        |  | SUBSEQUENT REPORT OF:                            |  |
| PERFORM REMEDIAL WORK <input type="checkbox"/> | PLUG AND ABANDON <input type="checkbox"/>    | REMEDIAL WORK <input type="checkbox"/>           | ALTERING CASING <input type="checkbox"/> |
| TEMPORARILY ABANDON <input type="checkbox"/>   | CHANGE PLANS <input type="checkbox"/>        | COMMENCE DRILLING OPNS. <input type="checkbox"/> | P AND A <input type="checkbox"/>         |
| PULL OR ALTER CASING <input type="checkbox"/>  | MULTIPLE COMPL <input type="checkbox"/>      | CASING/CEMENT JOB <input type="checkbox"/>       |  |
| DOWNHOLE COMMINGLE <input type="checkbox"/>    |  |  |  |
| CLOSED-LOOP SYSTEM <input type="checkbox"/>    |  |  |  |
| OTHER: <input type="checkbox"/>                | VARIANCE <input checked="" type="checkbox"/> | OTHER: <input type="checkbox"/>                  |  |

13. Describe proposed or completed operations. (Clearly state all pertinent details, and give pertinent dates, including estimated date of starting any proposed work). SEE RULE 19.15.7.14 NMAC. For Multiple Completions: Attach wellbore diagram of proposed completion or recompletion.

Pursuant to 19.15.27.8(E), Spur Energy Partners LLC requests approval from the division to set an enclosed combustor within 100' of the storage tanks. Justification for the approval is as follows:

1. Setting the combustor at 75' will not require the relocation of the facility road.
2. The combustor will only handle low-pressure gas off the storage tanks.
3. The combustor flame will be enclosed and the stack height will be a minimum for allowing for safe operations.

Spud Date:

Rig Release Date:

I hereby certify that the information above is true and complete to the best of my knowledge and belief.

SIGNATURE Sarah Chapman TITLE REGULATORY DIRECTOR DATE 03/06/2024

Type or print name SARAH CHAPMAN E-mail address: SCHAPMAN@SPURENERGY.COM PHONE: 832-930-8613

**For State Use Only**

APPROVED BY: John Garcia TITLE Engineering Supervisor DATE 3/11/24





Conditions of Approval (if any):



# SKELLY 968 BATTERY

Designation: Tank Battery w/ Well Site  
County: Eddy  
Latitude: 32.83539  
Longitude: -103.85973

## Legend

-  SKELLY 968 BATTERY
-  SKELLY UNIT #968
-  VCU @75FT
-  Vent Line to VCU



Google Earth



**District I**  
1625 N. French Dr., Hobbs, NM 88240  
Phone:(575) 393-6161 Fax:(575) 393-0720  
**District II**  
811 S. First St., Artesia, NM 88210  
Phone:(575) 748-1283 Fax:(575) 748-9720  
**District III**  
1000 Rio Brazos Rd., Aztec, NM 87410  
Phone:(505) 334-6178 Fax:(505) 334-6170  
**District IV**  
1220 S. St Francis Dr., Santa Fe, NM 87505  
Phone:(505) 476-3470 Fax:(505) 476-3462

**State of New Mexico**  
**Energy, Minerals and Natural Resources**  
**Oil Conservation Division**  
**1220 S. St Francis Dr.**  
**Santa Fe, NM 87505**

CONDITIONS

Action 322098

CONDITIONS

|   |  |
|---|--|
| Operator:<br>Spur Energy Partners LLC<br>9655 Katy Freeway<br>Houston, TX 77024 | OGRID:<br>328947   |
|   | Action Number:<br>322098   |
|   | Action Type:<br>[IM-SD] Facility File Support Doc (ENG) (IM-AFF) |

CONDITIONS

|            |           |                |
|------------|-----------|----------------|
| Created By | Condition | Condition Date |
| jagarcia   | None      | 3/11/2024      |