



**Enduring Resources IV, LLC**

Main Office- 6300 S. Syracuse Way Suite 525 Centennial, CO 80111

Field Office- 200 Energy Court Farmington, NM 87401

Field Office: 505.636.9720 | Main Office: 303.573.1222

August 22, 2025

Enduring Resources, LLC

NEU 2207-16B – 3RF-28

Recycling Facility/Containment

Permit Extension Request for 19.15.34 NMAC

New Mexico Oil Conservation Division

Attn: Victoria Venegas

Enduring Resources is requesting a permit extension for the NEU 2207-16B (3RF-28) Water Recycling Facility. In accordance with 19.15.34.10.C NMAC, *“Registered recycling containments may be operated for five years from the date on which the registration is filed with the division. The operator may extend the allowed time on an annual basis thereafter with division approval if, 30 days prior to the registration expiration, the operator files a form C-147 with an attached summary showing all monthly inspections at the containment, including the monitoring of the leak detection system, showing the containment’s integrity has not been compromised.”*

The original facility permit was approved on September 20, 2018. The five-year approval period ended on September 20, 2023. Enduring submitted a one-year extension that was approved until September 20, 2025. Enduring is now requesting an extension to operate through September 20, 2026. At that time Enduring will determine if additional annual extensions will be filed. Enduring has included records for the weekly inspections at this facility that have occurred since the last permit extension request (September 2024 through July 2025). There has been no indication that the leak detection system’s integrity is compromised. Enduring will continue to operate the facility per regulations in 19.15.34 NMAC.

Thank You,

Heather Huntington

Regulatory Specialist

Enduring Resources, LLC

[hhuntington@enduringresources.com](mailto:hhuntington@enduringresources.com)

District I  
1625 N. French Dr., Hobbs, NM 88240  
District II  
811 S. First St., Artesia, NM 88210  
District III  
1000 Rio Brazos Road, Aztec, NM 87410  
District IV  
1220 S. St. Francis Dr., Santa Fe, NM 87505

State of New Mexico  
Energy Minerals and Natural Resources  
Department  
Oil Conservation Division  
1220 South St. Francis Dr.  
Santa Fe, NM 87505

Form C-147  
Revised April 3, 2017

## Recycling Facility and/or Recycling Containment

Type of Facility: ☒ Recycling Facility ☒ Recycling Containment\*  
Type of action: ☐ Permit ☐ Registration  
☐ Modification ☒ Extension 9/20/25-9/20/26  
☐ Closure ☐ Other (explain)

\* At the time C-147 is submitted to the division for a Recycling Containment, a copy shall be provided to the surface owner.

Be advised that approval of this request does not relieve the operator of liability should operations result in pollution of surface water, ground water or the environment. Nor does approval relieve the operator of its responsibility to comply with any other applicable governmental authority's rules, regulations or ordinances.

1.

Operator: Enduring Resources, LLC (For multiple operators attach page with information) OGRID #: 372286  
Address: 200 Energy Court, Farmington, NM 87401  
Facility or well name (include API# if associated with a well): NEU 2207-16B Water Recycle Facility  
OCD Permit Number: 3RF-28 (For new facilities the permit number will be assigned by the district office)  
U/L or Qtr/Qtr NW/4 NE/4 Section 16 Township 22N Range 7W County: Sandoval  
Surface Owner: ☐ Federal ☒ State ☐ Private ☐ Tribal Trust or Indian Allotment

2.

☒ **Recycling Facility:**

Location of recycling facility (if applicable): Latitude 36.144262 Longitude -107.576376 NAD83

Proposed Use: ☒ Drilling\* ☒ Completion\* ☒ Production\* ☒ Plugging \*

*\*The re-use of produced water may NOT be used until fresh water zones are cased and cemented*

☐ Other, *requires permit for other uses. Describe use, process, testing, volume of produced water and ensure there will be no adverse impact on groundwater or surface water.*

☒ Fluid Storage

☒ Above ground tanks ☒ Recycling containment ☐ Activity permitted under 19.15.17 NMAC explain type \_\_\_\_\_

☐ Activity permitted under 19.15.36 NMAC explain type: \_\_\_\_\_ ☐ Other explain \_\_\_\_\_

☐ For multiple or additional recycling containments, attach design and location information of each containment

☐ **Closure Report (required within 60 days of closure completion):** ☐ Recycling Facility Closure Completion Date: \_\_\_\_\_

3.

☒ **Recycling Containment:**

☐ Annual Extension after initial 5 years (attach summary of monthly leak detection inspections for previous year)

Center of Recycling Containment (if applicable): Latitude 36.144262 Longitude -107.576376 NAD83

☐ For multiple or additional recycling containments, attach design and location information of each containment

☒ Lined ☐ Liner type: Thickness 45 mil ☒ LLDPE ☐ HDPE ☐ PVC ☐ Other \_\_\_\_\_

☒ String-Reinforced

Liner Seams: ☒ Welded ☐ Factory ☐ Other \_\_\_\_\_ Volume: 309,800 bbl Dimensions: L 360 x W 360 x D 20

☐ Recycling Containment Closure Completion Date: \_\_\_\_\_

4.

**Bonding:**

- ☒ Covered under bonding pursuant to 19.15.8 NMAC per 19.15.34.15(A)(2) NMAC (These containments are limited to only the wells owned or operated by the owners of the containment.)
- ☐ Bonding in accordance with 19.15.34.15(A)(1). Amount of bond \$ \_\_\_\_\_ (work on these facilities cannot commence until bonding amounts are approved)
- ☐ Attach closure cost estimate and documentation on how the closure cost was calculated.

5.

**Fencing:**

- ☐ Four foot height, four strands of barbed wire evenly spaced between one and four feet
- ☒ Alternate. Please specify 8' Tall Chain Link Fencing

6.

**Signs:**

- ☒ 12"x 24", 2" lettering, providing Operator's name, site location, and emergency telephone numbers
- ☐ Signed in compliance with 19.15.16.8 NMAC

7.

**Variances:**

Justifications and/or demonstrations that the proposed variance will afford reasonable protection against contamination of fresh water, human health, and the environment.

**Check the below box only if a variance is requested:**

- ☐ Variance(s): Requests must be submitted to the appropriate division district for consideration of approval. If a Variance is requested, include the variance information on a separate page and attach it to the C-147 as part of the application.

**If a Variance is requested, it must be approved prior to implementation.**

8.

**Siting Criteria for Recycling Containment**

**Instructions:** The applicant must provide attachments that demonstrate compliance for each siting criteria below as part of the application. Potential examples of the siting attachment source material are provided below under each criteria.

**General siting****Ground water is less than 50 feet below the bottom of the Recycling Containment.**

NM Office of the State Engineer - iWATERS database search; USGS; Data obtained from nearby wells

☐ Yes ☒ No  
☐ NA

Within incorporated municipal boundaries or within a defined municipal fresh water well field covered under a municipal ordinance adopted pursuant to NMSA 1978, Section 3-27-3, as amended.

☐ Yes ☒ No  
☐ NA

- Written confirmation or verification from the municipality; written approval obtained from the municipality

Within the area overlying a subsurface mine.

☐ Yes ☒ No

- Written confirmation or verification or map from the NM EMNRD-Mining and Minerals Division

Within an unstable area.

☐ Yes ☒ No

- Engineering measures incorporated into the design; NM Bureau of Geology & Mineral Resources; USGS; NM Geological Society; topographic map

Within a 100-year floodplain. FEMA map

☐ Yes ☒ No

Within 300 feet of a continuously flowing watercourse, or 200 feet of any other significant watercourse, or lakebed, sinkhole, or playa lake (measured from the ordinary high-water mark).

☐ Yes ☒ No

- Topographic map; visual inspection (certification) of the proposed site

Within 1000 feet from a permanent residence, school, hospital, institution, or church in existence at the time of initial application.

☐ Yes ☒ No

- Visual inspection (certification) of the proposed site; aerial photo; satellite image

Within 500 horizontal feet of a spring or a fresh water well used for domestic or stock watering purposes, in existence at the time of initial application.

☐ Yes ☒ No

- NM Office of the State Engineer - iWATERS database search; visual inspection (certification) of the proposed site

Within 500 feet of a wetland.

☐ Yes ☒ No

- US Fish and Wildlife Wetland Identification map; topographic map; visual inspection (certification) of the proposed site

9.

**Recycling Facility and/or Containment Checklist:****Instructions:** Each of the following items must be attached to the application. Indicate, by a check mark in the box, that the documents are attached.

- ☐ Design Plan - based upon the appropriate requirements.  
☐ Operating and Maintenance Plan - based upon the appropriate requirements.  
☐ Closure Plan - based upon the appropriate requirements.  
☐ Site Specific Groundwater Data -  
☐ Siting Criteria Compliance Demonstrations -  
☒ **Certify that notice of the C-147 (only) has been sent to the surface owner(s)**

10.

**Operator Application Certification:**

I hereby certify that the information and attachments submitted with this application are true, accurate and complete to the best of my knowledge and belief.

Name (Print): Heather Huntington Title: Regulatory SpecialistSignature: Heather Huntington Date: 08/12/2025e-mail address: hhuntington@enduringresources.com Telephone: 505-636-9751

11.

OCD Representative Signature: Victoria Venegas Approval Date: 08/19/2025Title: Environmental Specialist OCD Permit Number: 3RF-28

- ☒ OCD Conditions  
☒ Additional OCD Conditions on Attachment



**From:** [Heather Huntington](#)  
**To:** [avigil@slo.state.nm.us](mailto:avigil@slo.state.nm.us)  
**Subject:** Surface Owner Notification for BL2613 NEU 2207-16B Water Recycle Facility Permit Extension  
**Date:** Thursday, August 7, 2025 3:31:00 PM  
**Attachments:** [SLO NOTIFICATION BL2613 08.07.25.pdf](#)

---

Good afternoon Anthony,

Enduring Resources will be filing a permit extension for the NEU 2207-16B Water Recycle Facility with the NMOCD. One of the NMOCD requirements is to provide landowner notification of the permit extension requests. No action is needed from SLO, the attached letter serves as a courtesy notice that the permit extension will be requested with the NMOCD. If this needs to go to someone else please let me know, I am following the protocol we had in place last year for the extension notifications.

Heather Huntington  
Enduring Resources Regulatory Specialist  
505-636-9751

Work Orders

#108025 - Weekly Pond Inspections



Created On Date

09-08-2024 06:02:41 MST

Updated On

10-07-2024 11:51:24 MST

Site Information

Asset	Did you perform this inspection?
NEU 2207-16B WRF PAD	Yes
Inspected By (auto-populated if you select Yes)	Permit Number
Danny Montoya	
Section	Township
16	22N
Range	County
07W	Sandoval
State	Latitude
NM	
Longitude	Map Link
	<a href="https://www.google.com/maps/search/?api=1&amp;query=36.144262,-107.576376">https://www.google.com/maps/search/?api=1&amp;query=36.144262,-107.576376</a>

General Information

Brief Description	Containment Currently Contains Fluids
Weekly Pond Inspections	Yes
Fencing is in Good condition and Functional	Gates are Closed and locked
Yes	Yes
Facility sign is visible and in good condition	Signs of Surface Water Runon?
Yes	No

Inspection Info for Recycling Containment

Pond Level	Containment has a minimum of three feet of freeboard
18' 6"	Yes
Containment water surface is free of visible signs of oil	Injection and withdrawal of water is done through a header
Yes	Yes
Oil absorbent booms are on-site and in good condition	Is there evidence of a leak in the liner above the waterline
No	No
Site is free of evidence of leaks, spills or releases	If leak detection contained liquid, was it removed?
Yes	Yes
If leak detection contained liquid, was HSE notified?	

## Upper Leak Detection

Water Present in ULD? Yes	Total Depth of (ULD) (ft) 79.8
Depth to Water in (ULD) (ft)	Height of Water in (ULD)
Gallons of Water Removed ULD 30.0	

## Lower Leak Detection

Water Present in (LLD)? No	Total Depth of (LLD) (ft) 77.1
Depth to Water in (LLD) (ft) 0.0	Height of Water in (LLD) 0.0
Gallons of Water Removed (LLD) 0.0	

## Bird Mitigation System

Audio Bird Deterrents are present and in working order Yes	Visual Bird Deterrents are present and in working order Yes
Facility was inspected, and no evidence of bird mortality was found Yes	If evidence of bird mortality was found, HSE was notified N/A

## Comments

Technician / Employee Comments


Image Field

## Assignments

Site	Created On	Created By	Updated On	Updated By	From	Contact	Status	Assignment Status	Assigned By
def	09-08-2024 06:02:41 MST		10-07-2024 11:51:17 MST	Danny Montoya	10-06-2024 06:00:00 MST	Danny Montoya	P	Completed	

Signature

---

A handwritten signature in black ink, consisting of several fluid, overlapping strokes. The signature is positioned on the left side of the page, below the 'Signature' label and a horizontal line.

Work Orders

#108492 - Weekly Pond Inspections



Created On Date	Updated On
09-15-2024 06:04:34 MST	10-18-2024 11:09:02 MST

Site Information

Asset	Did you perform this inspection?
NEU 2207-16B WRF PAD	Yes
Inspected By (auto-populated if you select Yes)	Permit Number
Danny Montoya	
Section	Township
16	22N
Range	County
07W	Sandoval
State	Latitude
NM	
Longitude	Map Link
	<a href="https://www.google.com/maps/search/?api=1&amp;query=36.144262,-107.576376">https://www.google.com/maps/search/?api=1&amp;query=36.144262,-107.576376</a>

General Information

Brief Description	Containment Currently Contains Fluids
Weekly Pond Inspections	Yes
Fencing is in Good condition and Functional	Gates are Closed and locked
Yes	Yes
Facility sign is visible and in good condition	Signs of Surface Water Runon?
Yes	No

Inspection Info for Recycling Containment

Pond Level	Containment has a minimum of three feet of freeboard
19'	Yes
Containment water surface is free of visible signs of oil	Injection and withdrawal of water is done through a header
Yes	Yes
Oil absorbent booms are on-site and in good condition	Is there evidence of a leak in the liner above the waterline
Yes	No
Site is free of evidence of leaks, spills or releases	If leak detection contained liquid, was it removed?
Yes	Yes
If leak detection contained liquid, was HSE notified?	

## Upper Leak Detection

Water Present in ULD? Yes	Total Depth of (ULD) (ft) 79.8
Depth to Water in (ULD) (ft)	Height of Water in (ULD)
Gallons of Water Removed ULD 20.0	

## Lower Leak Detection

Water Present in (LLD)? No	Total Depth of (LLD) (ft) 77.1
Depth to Water in (LLD) (ft) 0.0	Height of Water in (LLD) 0.0
Gallons of Water Removed (LLD) 0.0	

## Bird Mitigation System

Audio Bird Deterrents are present and in working order Yes	Visual Bird Deterrents are present and in working order Yes
Facility was inspected, and no evidence of bird mortality was found Yes	If evidence of bird mortality was found, HSE was notified N/A

## Comments

Technician / Employee Comments
Image Field

## Assignments

Site	Created On	Created By	Updated On	Updated By	From	Contact	Status	Assignment Status	Assigned By
def	09-15-2024 06:04:34 MST		10-18-2024 11:08:55 MST	Danny Montoya	10-13-2024 06:00:00 MST	Danny Montoya	P	Completed	

Signature

---

A handwritten signature in black ink, consisting of several loops and a long horizontal stroke.

Work Orders

#108986 - Weekly Pond Inspections



Created On Date

09-22-2024 06:02:50 MST

Updated On

10-25-2024 11:55:05 MST

Site Information

Asset	Did you perform this inspection?
NEU 2207-16B WRF PAD	Yes
Inspected By (auto-populated if you select Yes)	Permit Number
Danny Montoya	
Section	Township
16	22N
Range	County
07W	Sandoval
State	Latitude
NM	
Longitude	Map Link
	<a href="https://www.google.com/maps/search/?api=1&amp;query=36.144262,-107.576376">https://www.google.com/maps/search/?api=1&amp;query=36.144262,-107.576376</a>

General Information

Brief Description	Containment Currently Contains Fluids
Weekly Pond Inspections	Yes
Fencing is in Good condition and Functional	Gates are Closed and locked
Yes	Yes
Facility sign is visible and in good condition	Signs of Surface Water Runon?
Yes	No

Inspection Info for Recycling Containment

Pond Level	Containment has a minimum of three feet of freeboard
19' 1/4"	Yes
Containment water surface is free of visible signs of oil	Injection and withdrawal of water is done through a header
Yes	Yes
Oil absorbent booms are on-site and in good condition	Is there evidence of a leak in the liner above the waterline
No	No
Site is free of evidence of leaks, spills or releases	If leak detection contained liquid, was it removed?
Yes	Yes
If leak detection contained liquid, was HSE notified?	



## Upper Leak Detection

Water Present in ULD? Yes	Total Depth of (ULD) (ft) 79.8
Depth to Water in (ULD) (ft)	Height of Water in (ULD)
Gallons of Water Removed ULD 12.0	

## Lower Leak Detection

Water Present in (LLD)? No	Total Depth of (LLD) (ft) 77.1
Depth to Water in (LLD) (ft) 0.0	Height of Water in (LLD) 0.0
Gallons of Water Removed (LLD) 0.0	

## Bird Mitigation System

Audio Bird Deterrents are present and in working order Yes	Visual Bird Deterrents are present and in working order Yes
Facility was inspected, and no evidence of bird mortality was found Yes	If evidence of bird mortality was found, HSE was notified N/A

## Comments

Technician / Employee Comments

Image Field

## Assignments

Site	Created On	Created By	Updated On	Updated By	From	Contact	Status	Assignment Status	Assigned By
def	09-22-2024 06:02:50 MST		10-25-2024 11:55:00 MST	Danny Montoya	10-20-2024 06:00:00 MST	Danny Montoya	P	Completed	

Signature

---

A handwritten signature in black ink, consisting of a large, loopy capital letter 'R' with a horizontal stroke extending to the right and a small loop at the bottom left.

Work Orders

#109445 - Weekly Pond Inspections



Created On Date

09-29-2024 06:03:03 MST

Updated On

11-08-2024 10:30:48 MST

Site Information

Asset	Did you perform this inspection?
NEU 2207-16B WRF PAD	Yes
Inspected By (auto-populated if you select Yes)	Permit Number
Danny Montoya	
Section	Township
16	22N
Range	County
07W	Sandoval
State	Latitude
NM	
Longitude	Map Link
	<a href="https://www.google.com/maps/search/?api=1&amp;query=36.144262,-107.576376">https://www.google.com/maps/search/?api=1&amp;query=36.144262,-107.576376</a>

General Information

Brief Description	Containment Currently Contains Fluids
Weekly Pond Inspections	Yes
Fencing is in Good condition and Functional	Gates are Closed and locked
Yes	Yes
Facility sign is visible and in good condition	Signs of Surface Water Runon?
Yes	No

Inspection Info for Recycling Containment

Pond Level	Containment has a minimum of three feet of freeboard
19	Yes
Containment water surface is free of visible signs of oil	Injection and withdrawal of water is done through a header
Yes	Yes
Oil absorbent booms are on-site and in good condition	Is there evidence of a leak in the liner above the waterline
No	No
Site is free of evidence of leaks, spills or releases	If leak detection contained liquid, was it removed?
Yes	Yes
If leak detection contained liquid, was HSE notified?	
No	

## Upper Leak Detection

Water Present in ULD? Yes	Total Depth of (ULD) (ft) 79.8
Depth to Water in (ULD) (ft)	Height of Water in (ULD)
Gallons of Water Removed ULD 3.0	

## Lower Leak Detection

Water Present in (LLD)? No	Total Depth of (LLD) (ft) 77.1
Depth to Water in (LLD) (ft) 0.0	Height of Water in (LLD) 0.0
Gallons of Water Removed (LLD) 0.0	

## Bird Mitigation System

Audio Bird Deterrents are present and in working order Yes	Visual Bird Deterrents are present and in working order Yes
Facility was inspected, and no evidence of bird mortality was found Yes	If evidence of bird mortality was found, HSE was notified N/A

## Comments

Technician / Employee Comments
Image Field

## Assignments

Site	Created On	Created By	Updated On	Updated By	From	Contact	Status	Assignment Status	Assigned By
def	09-29-2024 06:03:03 MST		11-08-2024 10:30:42 MST	Danny Montoya	10-27-2024 06:00:00 MST	Danny Montoya	P	Completed	

Signature

---

A handwritten signature in black ink, consisting of several fluid, overlapping strokes. The signature is located in the upper left quadrant of the page, below the 'Signature' label and a horizontal line.

Work Orders

#112026 - Weekly Pond Inspections



Created On Date10-06-2024 06:17:31 MST

Updated On11-08-2024 10:16:11 MST

Site Information

Asset	Did you perform this inspection?
NEU 2207-16B WRF PAD	Yes
Inspected By (auto-populated if you select Yes)	Permit Number
Danny Montoya	3RF-28
Section	Township
16	22N
Range	County
07W	Sandoval
State	Latitude
NM	36.144262
Longitude	Map Link
-107.576376	<a href="https://www.google.com/maps/search/?api=1&amp;query=36.144262,-107.576376">https://www.google.com/maps/search/?api=1&amp;query=36.144262,-107.576376</a>

General Information

Brief Description	Containment Currently Contains Fluids
Weekly Pond Inspections	Yes
Fencing is in Good condition and Functional	Gates are Closed and locked
Yes	Yes
Facility sign is visible and in good condition	Signs of Surface Water Runon?
Yes	No

Inspection Info for Recycling Containment

Pond Level	Containment has a minimum of three feet of freeboard
20'	Yes
Containment water surface is free of visible signs of oil	Injection and withdrawal of water is done through a header
Yes	Yes
Oil absorbent booms are on-site and in good condition	Is there evidence of a leak in the liner above the waterline
No	No
Site is free of evidence of leaks, spills or releases	If leak detection contained liquid, was it removed?
Yes	Yes
If leak detection contained liquid, was HSE notified?	
Yes	

## Upper Leak Detection

Water Present in ULD? Yes	Total Depth of (ULD) (ft) 79.8
Depth to Water in (ULD) (ft)	Height of Water in (ULD)
Gallons of Water Removed ULD 100.0	

## Lower Leak Detection

Water Present in (LLD)? No	Total Depth of (LLD) (ft) 77.1
Depth to Water in (LLD) (ft) 0.0	Height of Water in (LLD) 0.0
Gallons of Water Removed (LLD) 0.0	

## Bird Mitigation System

Audio Bird Deterants are present and in working order Yes	Visual Bird Deterants are present and in working order Yes
Facility was inspected, and no evidence of bird mortality was found Yes	If evidence of bird mortality was found, HSE was notified N/A

## Comments

Technician / Employee Comments
The Upper leak detection on the NEU 2207-16B pond liner has failed the weekly test and appears to have a leak. The lower leak detection is not showing any signs of leaks.
Image Field

Assignments									
Site	Created On	Created By	Updated On	Updated By	From	Contact	Status	Assignment Status	Assigned By
def	10-06-2024 06:17:31 MST		11-08-2024 10:16:03 MST	Danny Montoya	11-03-2024 06:00:00 MST	Danny Montoya	P	Completed	

Signature

---

A handwritten signature in black ink, featuring a large, sweeping loop at the top and a series of smaller, connected loops below it.



Work Orders

#112459 - Weekly Pond Inspections



Created On Date	Updated On
10-13-2024 06:02:06 MST	11-14-2024 12:30:15 MST

Site Information

Asset	Did you perform this inspection?
NEU 2207-16B WRF PAD	Yes
Inspected By (auto-populated if you select Yes)	Permit Number
Danny Montoya	3RF-28
Section	Township
16	22N
Range	County
07W	Sandoval
State	Latitude
NM	36.144262
Longitude	Map Link
-107.576376	<a href="https://www.google.com/maps/search/?api=1&amp;query=36.144262,-107.576376">https://www.google.com/maps/search/?api=1&amp;query=36.144262,-107.576376</a>

General Information

Brief Description	Containment Currently Contains Fluids
Weekly Pond Inspections	Yes
Fencing is in Good condition and Functional	Gates are Closed and locked
Yes	No
Facility sign is visible and in good condition	Signs of Surface Water Runon?
Yes	No

Inspection Info for Recycling Containment

Pond Level	Containment has a minimum of three feet of freeboard
20 3/4'	Yes
Containment water surface is free of visible signs of oil	Injection and withdrawal of water is done through a header
Yes	Yes
Oil absorbent booms are on-site and in good condition	Is there evidence of a leak in the liner above the waterline
No	No
Site is free of evidence of leaks, spills or releases	If leak detection contained liquid, was it removed?
Yes	Yes
If leak detection contained liquid, was HSE notified?	
Yes	

## Upper Leak Detection

Water Present in ULD? Yes	Total Depth of (ULD) (ft) 79.8
Depth to Water in (ULD) (ft)	Height of Water in (ULD)
Gallons of Water Removed ULD 50.0	

## Lower Leak Detection

Water Present in (LLD)? No	Total Depth of (LLD) (ft) 77.1
Depth to Water in (LLD) (ft) 0.0	Height of Water in (LLD) 0.0
Gallons of Water Removed (LLD) 0.0	

## Bird Mitigation System

Audio Bird Deterants are present and in working order Yes	Visual Bird Deterants are present and in working order Yes
Facility was inspected, and no evidence of bird mortality was found Yes	If evidence of bird mortality was found, HSE was notified N/A

## Comments

Technician / Employee Comments Upper leak detection has fluid. Linear leak is scheduled to be repaired after off pad Frac is completed. And pond level is lower
Image Field

Assignments									
Site	Created On	Created By	Updated On	Updated By	From	Contact	Status	Assignment Status	Assigned By
def	10-13-2024 06:02:06 MST		10-13-2024 06:02:06 MST		11-10-2024 06:00:00 MST	Danny Montoya	P	Assigned	

Signature

---

A handwritten signature in black ink, consisting of a large, rounded, looped shape with a horizontal line extending from the left side, and a vertical line extending from the right side.

Work Orders

#112841 - Weekly Pond Inspections



Created On Date10-20-2024 06:00:08 MST

Updated On11-20-2024 10:19:23 MST

Site Information

Asset	Did you perform this inspection?
NEU 2207-16B WRF PAD	Yes
Inspected By (auto-populated if you select Yes)	Permit Number
Danny Montoya	3RF-28
Section	Township
16	22N
Range	County
07W	Sandoval
State	Latitude
NM	36.144262
Longitude	Map Link
-107.576376	<a href="https://www.google.com/maps/search/?api=1&amp;query=36.144262,-107.576376">https://www.google.com/maps/search/?api=1&amp;query=36.144262,-107.576376</a>

General Information

Brief Description	Containment Currently Contains Fluids
Weekly Pond Inspections	Yes
Fencing is in Good condition and Functional	Gates are Closed and locked
Yes	No
Facility sign is visible and in good condition	Signs of Surface Water Runon?
Yes	No

Inspection Info for Recycling Containment

Pond Level	Containment has a minimum of three feet of freeboard
16'	Yes
Containment water surface is free of visible signs of oil	Injection and withdrawal of water is done through a header
Yes	Yes
Oil absorbent booms are on-site and in good condition	Is there evidence of a leak in the liner above the waterline
No	No
Site is free of evidence of leaks, spills or releases	If leak detection contained liquid, was it removed?
Yes	Yes
If leak detection contained liquid, was HSE notified?	
No	

## Upper Leak Detection

Water Present in ULD? Yes	Total Depth of (ULD) (ft) 4301.0
Depth to Water in (ULD) (ft)	Height of Water in (ULD)
Gallons of Water Removed ULD 20.0	

## Lower Leak Detection

Water Present in (LLD)? No	Total Depth of (LLD) (ft) 77.1
Depth to Water in (LLD) (ft) 0.0	Height of Water in (LLD) 0.0
Gallons of Water Removed (LLD) 0.0	

## Bird Mitigation System

Audio Bird Deterrents are present and in working order Yes	Visual Bird Deterrents are present and in working order Yes
Facility was inspected, and no evidence of bird mortality was found Yes	If evidence of bird mortality was found, HSE was notified N/A

## Comments


Technician / Employee Comments
Image Field

## Assignments

Site	Created On	Created By	Updated On	Updated By	From	Contact	Status	Assignment Status	Assigned By
def	10-20-2024 06:00:08 MST		11-20-2024 10:19:18 MST	Danny Montoya	11-17-2024 06:00:00 MST	Danny Montoya	P	Completed	

Signature

---

A handwritten signature in black ink. It features a large, sweeping loop on the left side, followed by a horizontal line that crosses itself in a small 'X' shape. Below the main loop, there are two short, curved strokes.

Work Orders

#113414 - Weekly Pond Inspections



Created On Date	Updated On
10-27-2024 06:00:22 MST	11-25-2024 12:01:33 MST

Site Information

Asset	Did you perform this inspection?
NEU 2207-16B WRF PAD	Yes
Inspected By (auto-populated if you select Yes)	Permit Number
Danny Montoya	3RF-28
Section	Township
16	22N
Range	County
07W	Sandoval
State	Latitude
NM	36.144262
Longitude	Map Link
-107.576376	<a href="https://www.google.com/maps/search/?api=1&amp;query=36.144262,-107.576376">https://www.google.com/maps/search/?api=1&amp;query=36.144262,-107.576376</a>

General Information

Brief Description	Containment Currently Contains Fluids
Weekly Pond Inspections	Yes
Fencing is in Good condition and Functional	Gates are Closed and locked
Yes	No
Facility sign is visible and in good condition	Signs of Surface Water Runon?
Yes	No

Inspection Info for Recycling Containment

Pond Level	Containment has a minimum of three feet of freeboard
6'	Yes
Containment water surface is free of visible signs of oil	Injection and withdrawal of water is done through a header
Yes	Yes
Oil absorbent booms are on-site and in good condition	Is there evidence of a leak in the liner above the waterline
No	No
Site is free of evidence of leaks, spills or releases	If leak detection contained liquid, was it removed?
Yes	Yes
If leak detection contained liquid, was HSE notified?	
Yes	

## Upper Leak Detection

Water Present in ULD? Yes	Total Depth of (ULD) (ft)
Depth to Water in (ULD) (ft)	Height of Water in (ULD)
Gallons of Water Removed ULD 60.0	

## Lower Leak Detection

Water Present in (LLD)? No	Total Depth of (LLD) (ft)
Depth to Water in (LLD) (ft)	Height of Water in (LLD)
Gallons of Water Removed (LLD) 0.0	

## Bird Mitigation System

Audio Bird Deterants are present and in working order Yes	Visual Bird Deterants are present and in working order Yes
Facility was inspected, and no evidence of bird mortality was found Yes	If evidence of bird mortality was found, HSE was notified No

## Comments

Technician / Employee Comments

Image Field

## Assignments

Site	Created On	Created By	Updated On	Updated By	From	Contact	Status	Assignment Status	Assigned By
def	10-27-2024 06:00:22 MST		11-25-2024 12:00:25 MST	Danny Montoya	11-24-2024 06:00:00 MST	Danny Montoya	P	Completed	



Signature

---

A handwritten signature in black ink, consisting of several overlapping loops and a horizontal base line.

Work Orders

#116801 - Weekly Pond Inspections



Created On Date	Updated On
11-03-2024 06:00:16 MST	12-05-2024 12:42:36 MST

Site Information

Asset	Did you perform this inspection?
NEU 2207-16B WRF PAD	Yes
Inspected By (auto-populated if you select Yes)	Permit Number
Danny Montoya	3RF-28
Section	Township
16	22N
Range	County
07W	Sandoval
State	Latitude
NM	36.144262
Longitude	Map Link
-107.576376	<a href="https://www.google.com/maps/search/?api=1&amp;query=36.144262,-107.576376">https://www.google.com/maps/search/?api=1&amp;query=36.144262,-107.576376</a>

General Information

Brief Description	Containment Currently Contains Fluids
Weekly Pond Inspections	Yes
Fencing is in Good condition and Functional	Gates are Closed and locked
Yes	No
Facility sign is visible and in good condition	Signs of Surface Water Runon?
Yes	No

Inspection Info for Recycling Containment

Pond Level	Containment has a minimum of three feet of freeboard
3'	Yes
Containment water surface is free of visible signs of oil	Injection and withdrawal of water is done through a header
Yes	Yes
Oil absorbent booms are on-site and in good condition	Is there evidence of a leak in the liner above the waterline
No	No
Site is free of evidence of leaks, spills or releases	If leak detection contained liquid, was it removed?
Yes	Yes
If leak detection contained liquid, was HSE notified?	
Yes	

## Upper Leak Detection

Water Present in ULD? Yes	Total Depth of (ULD) (ft) 79.8
Depth to Water in (ULD) (ft)	Height of Water in (ULD)
Gallons of Water Removed ULD 160.0	

## Lower Leak Detection

Water Present in (LLD)? Yes	Total Depth of (LLD) (ft) 77.1
Depth to Water in (LLD) (ft)	Height of Water in (LLD)
Gallons of Water Removed (LLD) 5.0	

## Bird Mitigation System

Audio Bird Deterants are present and in working order Yes	Visual Bird Deterants are present and in working order Yes
Facility was inspected, and no evidence of bird mortality was found Yes	If evidence of bird mortality was found, HSE was notified N/A

## Comments

Technician / Employee Comments  
Leaking linnet to be repaired after frack activities are completed.

Image Field

Assignments									
Site	Created On	Created By	Updated On	Updated By	From	Contact	Status	Assignment Status	Assigned By
def	11-03-2024 06:00:16 MST		11-03-2024 06:00:16 MST		12-01-2024 06:00:00 MST	Danny Montoya	P	Assigned	

Signature

---

A handwritten signature in black ink, consisting of several fluid, overlapping strokes. The signature is positioned on the left side of the page, below the 'Signature' label and a horizontal line.

Work Orders

#117549 - Weekly Pond Inspections



Created On Date	Updated On
11-10-2024 06:00:18 MST	12-09-2024 10:40:53 MST

Site Information

Asset	Did you perform this inspection?
NEU 2207-16B WRF PAD	Yes
Inspected By (auto-populated if you select Yes)	Permit Number
Danny Montoya	3RF-28
Section	Township
16	22N
Range	County
07W	Sandoval
State	Latitude
NM	36.144262
Longitude	Map Link
-107.576376	<a href="https://www.google.com/maps/search/?api=1&amp;query=36.144262,-107.576376">https://www.google.com/maps/search/?api=1&amp;query=36.144262,-107.576376</a>

General Information

Brief Description	Containment Currently Contains Fluids
Weekly Pond Inspections	Yes
Fencing is in Good condition and Functional	Gates are Closed and locked
Yes	No
Facility sign is visible and in good condition	Signs of Surface Water Runon?
Yes	Yes

Inspection Info for Recycling Containment

Pond Level	Containment has a minimum of three feet of freeboard
4'	Yes
Containment water surface is free of visible signs of oil	Injection and withdrawal of water is done through a header
No	Yes
Oil absorbent booms are on-site and in good condition	Is there evidence of a leak in the liner above the waterline
No	No
Site is free of evidence of leaks, spills or releases	If leak detection contained liquid, was it removed?
Yes	Yes
If leak detection contained liquid, was HSE notified?	
Yes	

## Upper Leak Detection

Water Present in ULD? Yes	Total Depth of (ULD) (ft) 79.8
Depth to Water in (ULD) (ft)	Height of Water in (ULD)
Gallons of Water Removed ULD 193.0	

## Lower Leak Detection

Water Present in (LLD)? Yes	Total Depth of (LLD) (ft) 77.1
Depth to Water in (LLD) (ft)	Height of Water in (LLD)
Gallons of Water Removed (LLD) 30.0	

## Bird Mitigation System

Audio Bird Deterants are present and in working order Yes	Visual Bird Deterants are present and in working order Yes
Facility was inspected, and no evidence of bird mortality was found Yes	If evidence of bird mortality was found, HSE was notified N/A

## Comments

Technician / Employee Comments  
Upper and lower leak detection showing signs of leaks

Image Field

Assignments									
Site	Created On	Created By	Updated On	Updated By	From	Contact	Status	Assignment Status	Assigned By
def	11-10-2024 06:00:18 MST		11-10-2024 06:00:18 MST		12-08-2024 06:00:00 MST	Danny Montoya	P	Assigned	

Signature

---

A handwritten signature in black ink, consisting of several loops and a long horizontal stroke.

Work Orders

#119138 - Weekly Pond Inspections



Created On Date

11-17-2024 06:00:18 MST

Updated On

12-17-2024 11:20:43 MST

Site Information

Asset	Did you perform this inspection?
NEU 2207-16B WRF PAD	Yes
Inspected By (auto-populated if you select Yes)	Permit Number
Danny Montoya	3RF-28
Section	Township
16	22N
Range	County
07W	Sandoval
State	Latitude
NM	36.144262
Longitude	Map Link
-107.576376	<a href="https://www.google.com/maps/search/?api=1&amp;query=36.144262,-107.576376">https://www.google.com/maps/search/?api=1&amp;query=36.144262,-107.576376</a>

General Information

Brief Description	Containment Currently Contains Fluids
Weekly Pond Inspections	Yes
Fencing is in Good condition and Functional	Gates are Closed and locked
Yes	No
Facility sign is visible and in good condition	Signs of Surface Water Runon?
Yes	No

Inspection Info for Recycling Containment

Pond Level	Containment has a minimum of three feet of freeboard
6'	Yes
Containment water surface is free of visible signs of oil	Injection and withdrawal of water is done through a header
No	Yes
Oil absorbent booms are on-site and in good condition	Is there evidence of a leak in the liner above the waterline
No	No
Site is free of evidence of leaks, spills or releases	If leak detection contained liquid, was it removed?
Yes	Yes
If leak detection contained liquid, was HSE notified?	
Yes	



## Upper Leak Detection

Water Present in ULD? Yes	Total Depth of (ULD) (ft) 79.8
Depth to Water in (ULD) (ft)	Height of Water in (ULD)
Gallons of Water Removed ULD 180.0	

## Lower Leak Detection

Water Present in (LLD)? Yes	Total Depth of (LLD) (ft) 77.1
Depth to Water in (LLD) (ft)	Height of Water in (LLD)
Gallons of Water Removed (LLD) 10.0	

## Bird Mitigation System

Audio Bird Deterants are present and in working order Yes	Visual Bird Deterants are present and in working order Yes
Facility was inspected, and no evidence of bird mortality was found Yes	If evidence of bird mortality was found, HSE was notified N/A

## Comments

Technician / Employee Comments


Image Field

## Assignments

Site	Created On	Created By	Updated On	Updated By	From	Contact	Status	Assignment Status	Assigned By
def	11-17-2024 06:00:18 MST		11-17-2024 06:00:18 MST		12-15-2024 06:00:00 MST	Danny Montoya	P	Assigned	

Signature

---

A handwritten signature in black ink, consisting of a large, sweeping loop on the left and a series of smaller, connected loops and strokes extending to the right.

Work Orders

#119673 - Weekly Pond Inspections



Created On Date	Updated On
11-24-2024 06:00:09 MST	01-02-2025 10:44:50 MST

Site Information

Asset	Did you perform this inspection?
NEU 2207-16B WRF PAD	Yes
Inspected By (auto-populated if you select Yes)	Permit Number
Danny Montoya	3RF-28
Section	Township
16	22N
Range	County
07W	Sandoval
State	Latitude
NM	36.144262
Longitude	Map Link
-107.576376	<a href="https://www.google.com/maps/search/?api=1&amp;query=36.144262,-107.576376">https://www.google.com/maps/search/?api=1&amp;query=36.144262,-107.576376</a>

General Information

Brief Description	Containment Currently Contains Fluids
Weekly Pond Inspections	Yes
Fencing is in Good condition and Functional	Gates are Closed and locked
Yes	No
Facility sign is visible and in good condition	Signs of Surface Water Runon?
Yes	No

Inspection Info for Recycling Containment

Pond Level	Containment has a minimum of three feet of freeboard
8'	Yes
Containment water surface is free of visible signs of oil	Injection and withdrawal of water is done through a header
Yes	Yes
Oil absorbent booms are on-site and in good condition	Is there evidence of a leak in the liner above the waterline
No	No
Site is free of evidence of leaks, spills or releases	If leak detection contained liquid, was it removed?
Yes	Yes
If leak detection contained liquid, was HSE notified?	
Yes	

## Upper Leak Detection

Water Present in ULD? Yes	Total Depth of (ULD) (ft)
Depth to Water in (ULD) (ft)	Height of Water in (ULD)
Gallons of Water Removed ULD 130.0	

## Lower Leak Detection

Water Present in (LLD)? No	Total Depth of (LLD) (ft)
Depth to Water in (LLD) (ft)	Height of Water in (LLD)
Gallons of Water Removed (LLD) 0.0	

## Bird Mitigation System

Audio Bird Deterrents are present and in working order Yes	Visual Bird Deterrents are present and in working order Yes
Facility was inspected, and no evidence of bird mortality was found Yes	If evidence of bird mortality was found, HSE was notified N/A

## Comments

Technician / Employee Comments


Image Field

## Assignments

Site	Created On	Created By	Updated On	Updated By	From	Contact	Status	Assignment Status	Assigned By
def	11-24-2024 06:00:09 MST		01-02-2025 10:44:45 MST	Danny Montoya	12-22-2024 06:00:00 MST	Danny Montoya	P	Completed	
def	12-23-2024 08:05:45 MST	Kristi Baldwin	12-23-2024 08:05:45 MST	Kristi Baldwin	12-23-2024 08:05:37 MST	Jeff Sarvash	P	Assigned	

Signature

---

A handwritten signature in black ink, consisting of several loops and a horizontal line across the middle.

Work Orders

#121461 - Weekly Pond Inspections



Created On Date	Updated On
12-01-2024 06:00:16 MST	01-02-2025 10:33:29 MST

Site Information

Asset	Did you perform this inspection?
NEU 2207-16B WRF PAD	Yes
Inspected By (auto-populated if you select Yes)	Permit Number
Danny Montoya	3RF-28
Section	Township
16	22N
Range	County
07W	Sandoval
State	Latitude
NM	36.144262
Longitude	Map Link
-107.576376	<a href="https://www.google.com/maps/search/?api=1&amp;query=36.144262,-107.576376">https://www.google.com/maps/search/?api=1&amp;query=36.144262,-107.576376</a>

General Information

Brief Description	Containment Currently Contains Fluids
Weekly Pond Inspections	Yes
Fencing is in Good condition and Functional	Gates are Closed and locked
Yes	
Facility sign is visible and in good condition	Signs of Surface Water Runon?
Yes	No

Inspection Info for Recycling Containment

Pond Level	Containment has a minimum of three feet of freeboard
8'	Yes
Containment water surface is free of visible signs of oil	Injection and withdrawal of water is done through a header
Yes	Yes
Oil absorbent booms are on-site and in good condition	Is there evidence of a leak in the liner above the waterline
No	No
Site is free of evidence of leaks, spills or releases	If leak detection contained liquid, was it removed?
Yes	Yes
If leak detection contained liquid, was HSE notified?	
Yes	

## Upper Leak Detection

Water Present in ULD? Yes	Total Depth of (ULD) (ft)
Depth to Water in (ULD) (ft)	Height of Water in (ULD)
Gallons of Water Removed ULD 130.0	

## Lower Leak Detection

Water Present in (LLD)? No	Total Depth of (LLD) (ft)
Depth to Water in (LLD) (ft)	Height of Water in (LLD)
Gallons of Water Removed (LLD) 0.0	

## Bird Mitigation System

Audio Bird Deterants are present and in working order Yes	Visual Bird Deterants are present and in working order Yes
Facility was inspected, and no evidence of bird mortality was found Yes	If evidence of bird mortality was found, HSE was notified N/A

## Comments

Technician / Employee Comments


Image Field

## Assignments

Site	Created On	Created By	Updated On	Updated By	From	Contact	Status	Assignment Status	Assigned By
def	12-01-2024 06:00:16 MST		01-02-2025 10:33:23 MST	Danny Montoya	12-29-2024 06:00:00 MST	Danny Montoya	P	Completed	

Signature

---

A handwritten signature in black ink, consisting of a large, loopy initial 'R' followed by a smaller, circular flourish.



Work Orders

#122232 - Weekly Pond Inspections



Created On Date	Updated On
12-08-2024 06:00:12 MST	01-10-2025 11:06:04 MST

Site Information

Asset	Did you perform this inspection?
NEU 2207-16B WRF PAD	Yes
Inspected By (auto-populated if you select Yes)	Permit Number
Danny Montoya	3RF-28
Section	Township
16	22N
Range	County
07W	Sandoval
State	Latitude
NM	36.144262
Longitude	Map Link
-107.576376	<a href="https://www.google.com/maps/search/?api=1&amp;query=36.144262,-107.576376">https://www.google.com/maps/search/?api=1&amp;query=36.144262,-107.576376</a>

General Information

Brief Description	Containment Currently Contains Fluids
Weekly Pond Inspections	Yes
Fencing is in Good condition and Functional	Gates are Closed and locked
Yes	No
Facility sign is visible and in good condition	Signs of Surface Water Runon?
	No

Inspection Info for Recycling Containment

Pond Level	Containment has a minimum of three feet of freeboard
11'	Yes
Containment water surface is free of visible signs of oil	Injection and withdrawal of water is done through a header
No	Yes
Oil absorbent booms are on-site and in good condition	Is there evidence of a leak in the liner above the waterline
No	No
Site is free of evidence of leaks, spills or releases	If leak detection contained liquid, was it removed?
Yes	Yes
If leak detection contained liquid, was HSE notified?	
Yes	

## Upper Leak Detection

Water Present in ULD? Yes	Total Depth of (ULD) (ft) 79.8
Depth to Water in (ULD) (ft)	Height of Water in (ULD)
Gallons of Water Removed ULD 100.0	

## Lower Leak Detection

Water Present in (LLD)? No	Total Depth of (LLD) (ft) 77.1
Depth to Water in (LLD) (ft) 0.0	Height of Water in (LLD) 0.0
Gallons of Water Removed (LLD) 0.0	

## Bird Mitigation System

Audio Bird Deterants are present and in working order Yes	Visual Bird Deterants are present and in working order Yes
Facility was inspected, and no evidence of bird mortality was found Yes	If evidence of bird mortality was found, HSE was notified N/A

## Comments


Technician / Employee Comments
Image Field

## Assignments

Site	Created On	Created By	Updated On	Updated By	From	Contact	Status	Assignment Status	Assigned By
def	12-08-2024 06:00:12 MST		12-08-2024 06:00:12 MST		01-05-2025 06:00:00 MST	Danny Montoya	P	Assigned	

Signature

---

A handwritten signature in black ink, consisting of a large, loopy initial 'R' followed by a smaller, more compact set of strokes.

Work Orders

#122755 - Weekly Pond Inspections



Created On Date	Updated On
12-15-2024 06:00:14 MST	01-17-2025 12:15:03 MST

Site Information

Asset	Did you perform this inspection?
NEU 2207-16B WRF PAD	Yes
Inspected By (auto-populated if you select Yes)	Permit Number
Danny Montoya	3RF-28
Section	Township
16	22N
Range	County
07W	Sandoval
State	Latitude
NM	36.144262
Longitude	Map Link
-107.576376	<a href="https://www.google.com/maps/search/?api=1&amp;query=36.144262,-107.576376">https://www.google.com/maps/search/?api=1&amp;query=36.144262,-107.576376</a>

General Information

Brief Description	Containment Currently Contains Fluids
Weekly Pond Inspections	Yes
Fencing is in Good condition and Functional	Gates are Closed and locked
Yes	No
Facility sign is visible and in good condition	Signs of Surface Water Runon?
Yes	No

Inspection Info for Recycling Containment

Pond Level	Containment has a minimum of three feet of freeboard
12'	Yes
Containment water surface is free of visible signs of oil	Injection and withdrawal of water is done through a header
No	Yes
Oil absorbent booms are on-site and in good condition	Is there evidence of a leak in the liner above the waterline
No	No
Site is free of evidence of leaks, spills or releases	If leak detection contained liquid, was it removed?
Yes	Yes
If leak detection contained liquid, was HSE notified?	
Yes	

## Upper Leak Detection

Water Present in ULD? Yes	Total Depth of (ULD) (ft) 79.8
Depth to Water in (ULD) (ft)	Height of Water in (ULD)
Gallons of Water Removed ULD 50.0	

## Lower Leak Detection

Water Present in (LLD)? No	Total Depth of (LLD) (ft) 77.1
Depth to Water in (LLD) (ft) 0.0	Height of Water in (LLD) 0.0
Gallons of Water Removed (LLD) 0.0	

## Bird Mitigation System

Audio Bird Deterrents are present and in working order Yes	Visual Bird Deterrents are present and in working order Yes
Facility was inspected, and no evidence of bird mortality was found Yes	If evidence of bird mortality was found, HSE was notified N/A

## Comments

Technician / Employee Comments


Image Field

## Assignments

Site	Created On	Created By	Updated On	Updated By	From	Contact	Status	Assignment Status	Assigned By
def	12-15-2024 06:00:14 MST		01-17-2025 12:14:56 MST	Danny Montoya	01-12-2025 06:00:00 MST	Danny Montoya	P	Completed	

Signature

---

A handwritten signature in black ink, consisting of several loops and a long horizontal stroke.

Work Orders

#123144 - Weekly Pond Inspections



Created On Date	Updated On
12-22-2024 06:00:09 MST	01-24-2025 13:03:15 MST

Site Information

Asset	Did you perform this inspection?
NEU 2207-16B WRF PAD	Yes
Inspected By (auto-populated if you select Yes)	Permit Number
Danny Montoya	3RF-28
Section	Township
16	22N
Range	County
07W	Sandoval
State	Latitude
NM	36.144262
Longitude	Map Link
-107.576376	<a href="https://www.google.com/maps/search/?api=1&amp;query=36.144262,-107.576376">https://www.google.com/maps/search/?api=1&amp;query=36.144262,-107.576376</a>

General Information

Brief Description	Containment Currently Contains Fluids
Weekly Pond Inspections	Yes
Fencing is in Good condition and Functional	Gates are Closed and locked
Yes	No
Facility sign is visible and in good condition	Signs of Surface Water Runon?
Yes	No

Inspection Info for Recycling Containment

Pond Level	Containment has a minimum of three feet of freeboard
13'	Yes
Containment water surface is free of visible signs of oil	Injection and withdrawal of water is done through a header
No	Yes
Oil absorbent booms are on-site and in good condition	Is there evidence of a leak in the liner above the waterline
No	No
Site is free of evidence of leaks, spills or releases	If leak detection contained liquid, was it removed?
Yes	Yes
If leak detection contained liquid, was HSE notified?	
Yes	

## Upper Leak Detection

Water Present in ULD? Yes	Total Depth of (ULD) (ft) 79.8
Depth to Water in (ULD) (ft)	Height of Water in (ULD)
Gallons of Water Removed ULD 80.0	

## Lower Leak Detection

Water Present in (LLD)? No	Total Depth of (LLD) (ft) 77.1
Depth to Water in (LLD) (ft)	Height of Water in (LLD)
Gallons of Water Removed (LLD) 0.0	

## Bird Mitigation System

Audio Bird Deterants are present and in working order Yes	Visual Bird Deterants are present and in working order Yes
Facility was inspected, and no evidence of bird mortality was found Yes	If evidence of bird mortality was found, HSE was notified N/A

## Comments

Technician / Employee Comments

Image Field


## Assignments

Site	Created On	Created By	Updated On	Updated By	From	Contact	Status	Assignment Status	Assigned By
def	12-22-2024 06:00:09 MST		01-24-2025 13:03:00 MST	Danny Montoya	01-19-2025 06:00:00 MST	Danny Montoya	P	Completed	



Signature

---

A handwritten signature in black ink, consisting of a large, rounded loop at the top, a horizontal line across the middle, and a smaller loop at the bottom left.

Work Orders

#123553 - Weekly Pond Inspections



Created On Date	Updated On
12-29-2024 06:00:10 MST	01-30-2025 10:46:02 MST

Site Information

Asset	Did you perform this inspection?
NEU 2207-16B WRF PAD	Yes
Inspected By (auto-populated if you select Yes)	Permit Number
Danny Montoya	3RF-28
Section	Township
16	22N
Range	County
07W	Sandoval
State	Latitude
NM	36.144262
Longitude	Map Link
-107.576376	<a href="https://www.google.com/maps/search/?api=1&amp;query=36.144262,-107.576376">https://www.google.com/maps/search/?api=1&amp;query=36.144262,-107.576376</a>

General Information

Brief Description	Containment Currently Contains Fluids
Weekly Pond Inspections	Yes
Fencing is in Good condition and Functional	Gates are Closed and locked
Yes	No
Facility sign is visible and in good condition	Signs of Surface Water Runon?
Yes	No

Inspection Info for Recycling Containment

Pond Level	Containment has a minimum of three feet of freeboard
14 3/4'	Yes
Containment water surface is free of visible signs of oil	Injection and withdrawal of water is done through a header
Yes	Yes
Oil absorbent booms are on-site and in good condition	Is there evidence of a leak in the liner above the waterline
No	No
Site is free of evidence of leaks, spills or releases	If leak detection contained liquid, was it removed?
Yes	Yes
If leak detection contained liquid, was HSE notified?	

## Upper Leak Detection

Water Present in ULD?	Total Depth of (ULD) (ft)
	79.8
Depth to Water in (ULD) (ft)	Height of Water in (ULD)
Gallons of Water Removed ULD	
10.0	

## Lower Leak Detection

Water Present in (LLD)?	Total Depth of (LLD) (ft)
No	77.1
Depth to Water in (LLD) (ft)	Height of Water in (LLD)
Gallons of Water Removed (LLD)	
0.0	

## Bird Mitigation System

Audio Bird Deterants are present and in working order	Visual Bird Deterants are present and in working order
Yes	Yes
Facility was inspected, and no evidence of bird mortality was found	If evidence of bird mortality was found, HSE was notified
Yes	N/A

## Comments

Technician / Employee Comments

Image Field

Assignments

Site	Created On	Created By	Updated On	Updated By	From	Contact	Status	Assignment Status	Assigned By
def	12-29-2024 06:00:10 MST		01-30-2025 10:45:57 MST	Danny Montoya	01-26-2025 06:00:00 MST	Danny Montoya	P	Completed	

Signature

---

A handwritten signature in black ink, consisting of a large, sweeping loop on the left and a smaller, more complex loop on the right, connected by a horizontal line.

Work Orders

#125928 - Weekly Pond Inspections



Created On Date	Updated On
01-05-2025 06:00:18 MST	02-07-2025 12:05:08 MST

Site Information

Asset	Did you perform this inspection?
NEU 2207-16B WRF PAD	Yes
Inspected By (auto-populated if you select Yes)	Permit Number
Danny Montoya	3RF-28
Section	Township
16	22N
Range	County
07W	Sandoval
State	Latitude
NM	36.144262
Longitude	Map Link
-107.576376	<a href="https://www.google.com/maps/search/?api=1&amp;query=36.144262,-107.576376">https://www.google.com/maps/search/?api=1&amp;query=36.144262,-107.576376</a>

General Information

Brief Description	Containment Currently Contains Fluids
Weekly Pond Inspections	Yes
Fencing is in Good condition and Functional	Gates are Closed and locked
Yes	No
Facility sign is visible and in good condition	Signs of Surface Water Runon?
Yes	No

Inspection Info for Recycling Containment

Pond Level	Containment has a minimum of three feet of freeboard
14.5'	Yes
Containment water surface is free of visible signs of oil	Injection and withdrawal of water is done through a header
No	Yes
Oil absorbent booms are on-site and in good condition	Is there evidence of a leak in the liner above the waterline
No	No
Site is free of evidence of leaks, spills or releases	If leak detection contained liquid, was it removed?
Yes	Yes
If leak detection contained liquid, was HSE notified?	

## Upper Leak Detection

Water Present in ULD? Yes	Total Depth of (ULD) (ft) 79.8
Depth to Water in (ULD) (ft)	Height of Water in (ULD)
Gallons of Water Removed ULD 50.0	

## Lower Leak Detection

Water Present in (LLD)? No	Total Depth of (LLD) (ft) 77.1
Depth to Water in (LLD) (ft)	Height of Water in (LLD)
Gallons of Water Removed (LLD) 0.0	

## Bird Mitigation System

Audio Bird Deterants are present and in working order Yes	Visual Bird Deterants are present and in working order Yes
Facility was inspected, and no evidence of bird mortality was found Yes	If evidence of bird mortality was found, HSE was notified N/A

## Comments

Technician / Employee Comments


Image Field

## Assignments

Site	Created On	Created By	Updated On	Updated By	From	Contact	Status	Assignment Status	Assigned By
def	01-05-2025 06:00:18 MST		02-07-2025 12:05:03 MST	Danny Montoya	02-02-2025 06:00:00 MST	Danny Montoya	P	Completed	

Signature

---

A handwritten signature in black ink, consisting of several loops and a horizontal line across the middle.

Work Orders

#126659 - Weekly Pond Inspections



Created On Date

01-12-2025 06:00:07 MST

Updated On

02-14-2025 11:40:49 MST

Site Information

Asset	Did you perform this inspection?
NEU 2207-16B WRF PAD	Yes
Inspected By (auto-populated if you select Yes)	Permit Number
Danny Montoya	3RF-28
Section	Township
16	22N
Range	County
07W	Sandoval
State	Latitude
NM	36.144262
Longitude	Map Link
-107.576376	<a href="https://www.google.com/maps/search/?api=1&amp;query=36.144262,-107.576376">https://www.google.com/maps/search/?api=1&amp;query=36.144262,-107.576376</a>

General Information

Brief Description	Containment Currently Contains Fluids
Weekly Pond Inspections	Yes
Fencing is in Good condition and Functional	Gates are Closed and locked
Yes	No
Facility sign is visible and in good condition	Signs of Surface Water Runon?
Yes	No

Inspection Info for Recycling Containment

Pond Level	Containment has a minimum of three feet of freeboard
15'	Yes
Containment water surface is free of visible signs of oil	Injection and withdrawal of water is done through a header
No	Yes
Oil absorbent booms are on-site and in good condition	Is there evidence of a leak in the liner above the waterline
No	No
Site is free of evidence of leaks, spills or releases	If leak detection contained liquid, was it removed?
Yes	
If leak detection contained liquid, was HSE notified?	



## Upper Leak Detection

Water Present in ULD?	Total Depth of (ULD) (ft) 79.8
Depth to Water in (ULD) (ft)	Height of Water in (ULD)
Gallons of Water Removed ULD 5.0	

## Lower Leak Detection

Water Present in (LLD)?	Total Depth of (LLD) (ft) 77.1
Depth to Water in (LLD) (ft)	Height of Water in (LLD)
Gallons of Water Removed (LLD) 0.0	

## Bird Mitigation System

Audio Bird Deterants are present and in working order Yes	Visual Bird Deterants are present and in working order Yes
Facility was inspected, and no evidence of bird mortality was found Yes	If evidence of bird mortality was found, HSE was notified N/A

## Comments

Technician / Employee Comments

Image Field

## Assignments

Site	Created On	Created By	Updated On	Updated By	From	Contact	Status	Assignment Status	Assigned By
def	01-12-2025 06:00:07 MST		02-14-2025 11:40:44 MST	Danny Montoya	02-09-2025 06:00:00 MST	Danny Montoya	P	Completed	

Signature

---

A handwritten signature in black ink, consisting of a large, stylized 'A' or 'R' shape with a horizontal line extending to the right and a small loop at the end.

Work Orders

#127633 - Weekly Pond Inspections



Created On Date	Updated On
01-19-2025 06:00:14 MST	02-20-2025 12:34:30 MST

Site Information

Asset	Did you perform this inspection?
NEU 2207-16B WRF PAD	Yes
Inspected By (auto-populated if you select Yes)	Permit Number
Danny Montoya	3RF-28
Section	Township
16	22N
Range	County
07W	Sandoval
State	Latitude
NM	36.144262
Longitude	Map Link
-107.576376	<a href="https://www.google.com/maps/search/?api=1&amp;query=36.144262,-107.576376">https://www.google.com/maps/search/?api=1&amp;query=36.144262,-107.576376</a>

General Information

Brief Description	Containment Currently Contains Fluids
Weekly Pond Inspections	Yes
Fencing is in Good condition and Functional	Gates are Closed and locked
Yes	No
Facility sign is visible and in good condition	Signs of Surface Water Runon?
Yes	No

Inspection Info for Recycling Containment

Pond Level	Containment has a minimum of three feet of freeboard
16'	Yes
Containment water surface is free of visible signs of oil	Injection and withdrawal of water is done through a header
No	Yes
Oil absorbent booms are on-site and in good condition	Is there evidence of a leak in the liner above the waterline
No	No
Site is free of evidence of leaks, spills or releases	If leak detection contained liquid, was it removed?
Yes	Yes
If leak detection contained liquid, was HSE notified?	

## Upper Leak Detection

Water Present in ULD? Yes	Total Depth of (ULD) (ft)
Depth to Water in (ULD) (ft) 79.8	Height of Water in (ULD)
Gallons of Water Removed ULD 10.0	

## Lower Leak Detection

Water Present in (LLD)? No	Total Depth of (LLD) (ft) 77.1
Depth to Water in (LLD) (ft)	Height of Water in (LLD)
Gallons of Water Removed (LLD) 0.0	

## Bird Mitigation System

Audio Bird Deterrents are present and in working order Yes	Visual Bird Deterrents are present and in working order Yes
Facility was inspected, and no evidence of bird mortality was found Yes	If evidence of bird mortality was found, HSE was notified N/A

## Comments

Technician / Employee Comments


Image Field

Assignments

Site	Created On	Created By	Updated On	Updated By	From	Contact	Status	Assignment Status	Assigned By
def	01-19-2025 06:00:14 MST		02-20-2025 12:34:24 MST	Danny Montoya	02-16-2025 06:00:00 MST	Danny Montoya	P	Completed	

Signature

---

A handwritten signature in black ink, consisting of a large, stylized 'A' or 'H' shape with a horizontal bar and a loop on the right side.

Work Orders

#128370 - Weekly Pond Inspections



Created On Date	Updated On
01-26-2025 06:00:09 MST	02-27-2025 19:25:26 MST

Site Information

Asset	Did you perform this inspection?
NEU 2207-16B WRF PAD	Yes
Inspected By (auto-populated if you select Yes)	Permit Number
Danny Montoya	3RF-28
Section	Township
16	22N
Range	County
07W	Sandoval
State	Latitude
NM	36.144262
Longitude	Map Link
-107.576376	<a href="https://www.google.com/maps/search/?api=1&amp;query=36.144262,-107.576376">https://www.google.com/maps/search/?api=1&amp;query=36.144262,-107.576376</a>

General Information

Brief Description	Containment Currently Contains Fluids
Weekly Pond Inspections	Yes
Fencing is in Good condition and Functional	Gates are Closed and locked
Yes	No
Facility sign is visible and in good condition	Signs of Surface Water Runon?
Yes	No

Inspection Info for Recycling Containment

Pond Level	Containment has a minimum of three feet of freeboard
17	Yes
Containment water surface is free of visible signs of oil	Injection and withdrawal of water is done through a header
No	Yes
Oil absorbent booms are on-site and in good condition	Is there evidence of a leak in the liner above the waterline
No	No
Site is free of evidence of leaks, spills or releases	If leak detection contained liquid, was it removed?
Yes	Yes
If leak detection contained liquid, was HSE notified?	

## Upper Leak Detection

Water Present in ULD? Yes	Total Depth of (ULD) (ft) 79.8
Depth to Water in (ULD) (ft)	Height of Water in (ULD)
Gallons of Water Removed ULD 30.0	

## Lower Leak Detection

Water Present in (LLD)? No	Total Depth of (LLD) (ft) 77.1
Depth to Water in (LLD) (ft)	Height of Water in (LLD)
Gallons of Water Removed (LLD) 0.0	

## Bird Mitigation System

Audio Bird Deterants are present and in working order Yes	Visual Bird Deterants are present and in working order Yes
Facility was inspected, and no evidence of bird mortality was found Yes	If evidence of bird mortality was found, HSE was notified N/A

## Comments

Technician / Employee Comments


Image Field

Assignments

Site	Created On	Created By	Updated On	Updated By	From	Contact	Status	Assignment Status	Assigned By
def	01-26-2025 06:00:09 MST		01-26-2025 06:00:09 MST		02-23-2025 06:00:00 MST	Danny Montoya	P	Assigned	

Signature

---

A handwritten signature in black ink, consisting of a large, sweeping loop on the left and a horizontal line extending to the right, ending in a small hook.



Work Orders

#130586 - Weekly Pond Inspections



Created On Date	Updated On
02-02-2025 06:00:21 MST	03-08-2025 06:49:35 MST

## Site Information

Asset	Did you perform this inspection?
NEU 2207-16B WRF PAD	Yes
Inspected By (auto-populated if you select Yes)	Permit Number
Danny Montoya	3RF-28
Section	Township
16	22N
Range	County
07W	Sandoval
State	Latitude
NM	36.144262
Longitude	Map Link
-107.576376	<a href="https://www.google.com/maps/search/?api=1&amp;query=36.144262,-107.576376">https://www.google.com/maps/search/?api=1&amp;query=36.144262,-107.576376</a>

## General Information

Brief Description	Containment Currently Contains Fluids
Weekly Pond Inspections	Yes
Fencing is in Good condition and Functional	Gates are Closed and locked
Yes	No
Facility sign is visible and in good condition	Signs of Surface Water Runon?
Yes	No

## Inspection Info for Recycling Containment

Pond Level	Containment has a minimum of three feet of freeboard
17'	Yes
Containment water surface is free of visible signs of oil	Injection and withdrawal of water is done through a header
Yes	Yes
Oil absorbent booms are on-site and in good condition	Is there evidence of a leak in the liner above the waterline
No	No
Site is free of evidence of leaks, spills or releases	If leak detection contained liquid, was it removed?
Yes	Yes
If leak detection contained liquid, was HSE notified?	

## Upper Leak Detection

Water Present in ULD? Yes	Total Depth of (ULD) (ft) 79.8
Depth to Water in (ULD) (ft)	Height of Water in (ULD)
Gallons of Water Removed ULD 45.0	

## Lower Leak Detection

Water Present in (LLD)? No	Total Depth of (LLD) (ft) 77.1
Depth to Water in (LLD) (ft)	Height of Water in (LLD)
Gallons of Water Removed (LLD) 0.0	

## Bird Mitigation System

Audio Bird Deterants are present and in working order Yes	Visual Bird Deterants are present and in working order Yes
Facility was inspected, and no evidence of bird mortality was found Yes	If evidence of bird mortality was found, HSE was notified N/A

## Comments

Technician / Employee Comments

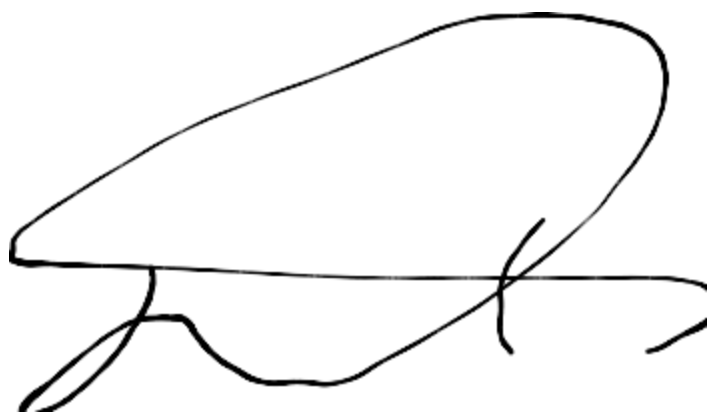
Image Field

## Assignments

Site	Created On	Created By	Updated On	Updated By	From	Contact	Status	Assignment Status	Assigned By
def	02-02-2025 06:00:21 MST		02-02-2025 06:00:21 MST		03-02-2025 06:00:00 MST	Danny Montoya	P	Assigned	

Signature

---

A handwritten signature in black ink, consisting of a large, rounded, looped shape with a horizontal line crossing through it, and a smaller, more complex shape below it.

Work Orders

#131240 - Weekly Pond Inspections



Created On Date	Updated On
02-09-2025 06:00:10 MST	03-14-2025 12:09:29 MST

Site Information

Asset	Did you perform this inspection?
NEU 2207-16B WRF PAD	Yes
Inspected By (auto-populated if you select Yes)	Permit Number
Danny Montoya	3RF-28
Section	Township
16	22N
Range	County
07W	Sandoval
State	Latitude
NM	36.144262
Longitude	Map Link
-107.576376	<a href="https://www.google.com/maps/search/?api=1&amp;query=36.144262,-107.576376">https://www.google.com/maps/search/?api=1&amp;query=36.144262,-107.576376</a>

General Information

Brief Description	Containment Currently Contains Fluids
Weekly Pond Inspections	Yes
Fencing is in Good condition and Functional	Gates are Closed and locked
Yes	No
Facility sign is visible and in good condition	Signs of Surface Water Runon?
Yes	No

Inspection Info for Recycling Containment

Pond Level	Containment has a minimum of three feet of freeboard
18'	Yes
Containment water surface is free of visible signs of oil	Injection and withdrawal of water is done through a header
Yes	Yes
Oil absorbent booms are on-site and in good condition	Is there evidence of a leak in the liner above the waterline
No	No
Site is free of evidence of leaks, spills or releases	If leak detection contained liquid, was it removed?
Yes	Yes
If leak detection contained liquid, was HSE notified?	

## Upper Leak Detection

Water Present in ULD? Yes	Total Depth of (ULD) (ft) 79.8
Depth to Water in (ULD) (ft)	Height of Water in (ULD)
Gallons of Water Removed ULD 8.0	

## Lower Leak Detection

Water Present in (LLD)? No	Total Depth of (LLD) (ft) 77.1
Depth to Water in (LLD) (ft)	Height of Water in (LLD)
Gallons of Water Removed (LLD) 0.0	

## Bird Mitigation System

Audio Bird Deterants are present and in working order Yes	Visual Bird Deterants are present and in working order Yes
Facility was inspected, and no evidence of bird mortality was found Yes	If evidence of bird mortality was found, HSE was notified No

## Comments

Technician / Employee Comments

Image Field

## Assignments

Site	Created On	Created By	Updated On	Updated By	From	Contact	Status	Assignment Status	Assigned By
def	02-09-2025 06:00:10 MST		03-14-2025 12:09:23 MST	Danny Montoya	03-09-2025 06:00:00 MST	Danny Montoya	P	Completed	

Signature

---

A handwritten signature in black ink, consisting of a large, sweeping loop at the top, followed by a horizontal line, and then a series of smaller, connected loops and curves at the bottom.

Work Orders

#131764 - Weekly Pond Inspections



Created On Date

02-16-2025 06:00:07 MST

Updated On

03-21-2025 12:46:05 MST

### Site Information

Asset	Did you perform this inspection?
NEU 2207-16B WRF PAD	Yes
Inspected By (auto-populated if you select Yes)	Permit Number
Danny Montoya	3RF-28
Section	Township
16	22N
Range	County
07W	Sandoval
State	Latitude
NM	36.144262
Longitude	Map Link
-107.576376	<a href="https://www.google.com/maps/search/?api=1&amp;query=36.144262,-107.576376">https://www.google.com/maps/search/?api=1&amp;query=36.144262,-107.576376</a>

### General Information

Brief Description	Containment Currently Contains Fluids
Weekly Pond Inspections	Yes
Fencing is in Good condition and Functional	Gates are Closed and locked
Yes	No
Facility sign is visible and in good condition	Signs of Surface Water Runon?
Yes	No

### Inspection Info for Recycling Containment

Pond Level	Containment has a minimum of three feet of freeboard
18'	Yes
Containment water surface is free of visible signs of oil	Injection and withdrawal of water is done through a header
Yes	Yes
Oil absorbent booms are on-site and in good condition	Is there evidence of a leak in the liner above the waterline
No	No
Site is free of evidence of leaks, spills or releases	If leak detection contained liquid, was it removed?
Yes	Yes
If leak detection contained liquid, was HSE notified?	
Yes	

## Upper Leak Detection

Water Present in ULD? Yes	Total Depth of (ULD) (ft) 79.8
Depth to Water in (ULD) (ft)	Height of Water in (ULD)
Gallons of Water Removed ULD 3.0	

## Lower Leak Detection

Water Present in (LLD)? No	Total Depth of (LLD) (ft) 77.1
Depth to Water in (LLD) (ft) 0.0	Height of Water in (LLD) 0.0
Gallons of Water Removed (LLD) 0.0	

## Bird Mitigation System

Audio Bird Deterrents are present and in working order Yes	Visual Bird Deterrents are present and in working order Yes
Facility was inspected, and no evidence of bird mortality was found Yes	If evidence of bird mortality was found, HSE was notified N/A

## Comments

Technician / Employee Comments
Image Field

## Assignments

Site	Created On	Created By	Updated On	Updated By	From	Contact	Status	Assignment Status	Assigned By
def	02-16-2025 06:00:07 MST		03-21-2025 12:46:00 MST	Danny Montoya	03-16-2025 06:00:00 MST	Danny Montoya	P	Completed	



Signature

---

A handwritten signature in black ink, consisting of a large, sweeping loop that starts from the left, goes up and over, and then comes back down to the left, with a small vertical stroke at the bottom left.

Work Orders

#132279 - Weekly Pond Inspections



Created On Date	Updated On
02-23-2025 06:00:11 MST	04-04-2025 12:49:04 MST

Site Information

Asset	Did you perform this inspection?
NEU 2207-16B WRF PAD	Yes
Inspected By (auto-populated if you select Yes)	Permit Number
Danny Montoya	3RF-28
Section	Township
16	22N
Range	County
07W	Sandoval
State	Latitude
NM	36.144262
Longitude	Map Link
-107.576376	

General Information

Brief Description	Containment Currently Contains Fluids
Weekly Pond Inspections	Yes
Fencing is in Good condition and Functional	Gates are Closed and locked
Yes	No
Facility sign is visible and in good condition	Signs of Surface Water Runon?
Yes	No

Inspection Info for Recycling Containment

Pond Level	Containment has a minimum of three feet of freeboard
18 3/4'	Yes
Containment water surface is free of visible signs of oil	Injection and withdrawal of water is done through a header
No	Yes
Oil absorbent booms are on-site and in good condition	Is there evidence of a leak in the liner above the waterline
	No
Site is free of evidence of leaks, spills or releases	If leak detection contained liquid, was it removed?
Yes	Yes
If leak detection contained liquid, was HSE notified?	
Yes	

## Upper Leak Detection

Water Present in ULD? Yes	Total Depth of (ULD) (ft) 79.8
Depth to Water in (ULD) (ft)	Height of Water in (ULD)
Gallons of Water Removed ULD 1.0	

## Lower Leak Detection

Water Present in (LLD)? No	Total Depth of (LLD) (ft) 77.1
Depth to Water in (LLD) (ft) 0.0	Height of Water in (LLD) 0.0
Gallons of Water Removed (LLD) 0.0	

## Bird Mitigation System

Audio Bird Deterants are present and in working order Yes	Visual Bird Deterants are present and in working order Yes
Facility was inspected, and no evidence of bird mortality was found Yes	If evidence of bird mortality was found, HSE was notified N/A

## Comments

Technician / Employee Comments 4 - 3' spots of oil on the pond surface that need skimmed
Image Field

Assignments									
Site	Created On	Created By	Updated On	Updated By	From	Contact	Status	Assignment Status	Assigned By
def	02-23-2025 06:00:11 MST		03-27-2025 11:59:18 MST	Danny Montoya	03-23-2025 06:00:00 MST	Danny Montoya	P	Completed	

Signature

---

A handwritten signature in black ink, consisting of a large, stylized 'R' with a horizontal line crossing it, and a smaller 'L' or '2' shape below it.

Work Orders

#141322 - Weekly Pond Inspections



Created On Date03-27-2025 11:59:24 MST

Updated On03-27-2025 11:59:33 MST

Site Information

Asset	Did you perform this inspection?
NEU 2207-16B WRF PAD	Yes
Inspected By (auto-populated if you select Yes)	Permit Number
Section	Township
Range	County
State	Latitude
Longitude	Map Link
	<a href="https://www.google.com/maps/search/?api=1&amp;query=36.144262,-107.576376">https://www.google.com/maps/search/?api=1&amp;query=36.144262,-107.576376</a>

General Information

Brief Description	Containment Currently Contains Fluids
Weekly Pond Inspections	Yes
Fencing is in Good condition and Functional	Gates are Closed and locked
Yes	No
Facility sign is visible and in good condition	Signs of Surface Water Runon?
Yes	No

Inspection Info for Recycling Containment

Pond Level	Containment has a minimum of three feet of freeboard
18 3/4'	Yes
Containment water surface is free of visible signs of oil	Injection and withdrawal of water is done through a header
No	Yes
Oil absorbent booms are on-site and in good condition	Is there evidence of a leak in the liner above the waterline
	No
Site is free of evidence of leaks, spills or releases	If leak detection contained liquid, was it removed?
Yes	Yes
If leak detection contained liquid, was HSE notified?	
Yes	

## Upper Leak Detection

Water Present in ULD? Yes	Total Depth of (ULD) (ft) 79.8
Depth to Water in (ULD) (ft)	Height of Water in (ULD)
Gallons of Water Removed ULD 1.0	

## Lower Leak Detection

Water Present in (LLD)? No	Total Depth of (LLD) (ft) 77.1
Depth to Water in (LLD) (ft) 0.0	Height of Water in (LLD) 0.0
Gallons of Water Removed (LLD) 0.0	

## Bird Mitigation System


Audio Bird Deterrents are present and in working order Yes	Visual Bird Deterrents are present and in working order Yes
Facility was inspected, and no evidence of bird mortality was found Yes	If evidence of bird mortality was found, HSE was notified N/A

## Comments

Technician / Employee Comments  
4 - 3' spots of oil on the pond surface that need skimmed

Image Field

## Signature





Work Orders

#135224 - Weekly Pond Inspections



Created On Date	Updated On
03-02-2025 06:00:09 MST	04-04-2025 12:55:41 MST

## Site Information

Asset	Did you perform this inspection?
NEU 2207-16B WRF PAD	Yes
Inspected By (auto-populated if you select Yes)	Permit Number
Danny Montoya	3RF-28
Section	Township
16	22N
Range	County
07W	Sandoval
State	Latitude
NM	36.144262
Longitude	Map Link
-107.576376	<a href="https://www.google.com/maps/search/?api=1&amp;query=36.144262,-107.576376">https://www.google.com/maps/search/?api=1&amp;query=36.144262,-107.576376</a>

## General Information

Brief Description	Containment Currently Contains Fluids
Weekly Pond Inspections	Yes
Fencing is in Good condition and Functional	Gates are Closed and locked
Yes	No
Facility sign is visible and in good condition	Signs of Surface Water Runon?
Yes	No

## Inspection Info for Recycling Containment

Pond Level	Containment has a minimum of three feet of freeboard
18 1/2'	Yes
Containment water surface is free of visible signs of oil	Injection and withdrawal of water is done through a header
Yes	Yes
Oil absorbent booms are on-site and in good condition	Is there evidence of a leak in the liner above the waterline
No	No
Site is free of evidence of leaks, spills or releases	If leak detection contained liquid, was it removed?
Yes	Yes
If leak detection contained liquid, was HSE notified?	
No	



## Upper Leak Detection

Water Present in ULD? Yes	Total Depth of (ULD) (ft) 79.8
Depth to Water in (ULD) (ft)	Height of Water in (ULD)
Gallons of Water Removed ULD 12.0	

## Lower Leak Detection

Water Present in (LLD)? No	Total Depth of (LLD) (ft) 77.1
Depth to Water in (LLD) (ft)	Height of Water in (LLD)
Gallons of Water Removed (LLD) 0.0	

## Bird Mitigation System

Audio Bird Deterants are present and in working order Yes	Visual Bird Deterants are present and in working order Yes
Facility was inspected, and no evidence of bird mortality was found Yes	If evidence of bird mortality was found, HSE was notified N/A

## Comments

Technician / Employee Comments


Image Field

## Assignments

Site	Created On	Created By	Updated On	Updated By	From	Contact	Status	Assignment Status	Assigned By
def	03-02-2025 06:00:09 MST		04-04-2025 12:55:34 MST	Danny Montoya	03-30-2025 06:00:00 MST	Danny Montoya	P	Completed	

Signature

---

A handwritten signature in black ink, consisting of a large, sweeping loop on the left and a smaller, more complex loop on the right, connected by a horizontal line.

Work Orders

#138000 - Weekly Pond Inspections



Created On Date	Updated On
03-09-2025 06:00:17 MST	04-13-2025 19:57:03 MST

## Site Information

Asset	Did you perform this inspection?
NEU 2207-16B WRF PAD	Yes
Inspected By (auto-populated if you select Yes)	Permit Number
Danny Montoya	3RF-28
Section	Township
16	22N
Range	County
07W	Sandoval
State	Latitude
NM	36.144262
Longitude	Map Link
-107.576376	<a href="https://www.google.com/maps/search/?api=1&amp;query=36.144262,-107.576376">https://www.google.com/maps/search/?api=1&amp;query=36.144262,-107.576376</a>

## General Information

Brief Description	Containment Currently Contains Fluids
Weekly Pond Inspections	Yes
Fencing is in Good condition and Functional	Gates are Closed and locked
Yes	No
Facility sign is visible and in good condition	Signs of Surface Water Runon?
Yes	No

## Inspection Info for Recycling Containment

Pond Level	Containment has a minimum of three feet of freeboard
2	Yes
Containment water surface is free of visible signs of oil	Injection and withdrawal of water is done through a header
Yes	Yes
Oil absorbent booms are on-site and in good condition	Is there evidence of a leak in the liner above the waterline
No	No
Site is free of evidence of leaks, spills or releases	If leak detection contained liquid, was it removed?
Yes	Yes
If leak detection contained liquid, was HSE notified?	
No	

## Upper Leak Detection

Water Present in ULD? Yes	Total Depth of (ULD) (ft)
Depth to Water in (ULD) (ft)	Height of Water in (ULD)
Gallons of Water Removed ULD 2.0	

## Lower Leak Detection

Water Present in (LLD)? No	Total Depth of (LLD) (ft)
Depth to Water in (LLD) (ft)	Height of Water in (LLD)
Gallons of Water Removed (LLD) 0.0	

## Bird Mitigation System

Audio Bird Deterants are present and in working order Yes	Visual Bird Deterants are present and in working order Yes
Facility was inspected, and no evidence of bird mortality was found Yes	If evidence of bird mortality was found, HSE was notified N/A

## Comments

Technician / Employee Comments

Image Field

## Assignments

Site	Created On	Created By	Updated On	Updated By	From	Contact	Status	Assignment Status	Assigned By
def	03-09-2025 06:00:17 MST		03-09-2025 06:00:17 MST		04-06-2025 06:00:00 MST	Danny Montoya	P	Assigned	

Signature

---

A handwritten signature in black ink, consisting of several loops and a long horizontal stroke.

Work Orders

#139061 - Weekly Pond Inspections



Created On Date03-18-2025 09:31:05 MST

Updated On04-17-2025 11:55:26 MST

Site Information

Asset	Did you perform this inspection?
NEU 2207-16B WRF PAD	Yes
Inspected By (auto-populated if you select Yes)	Permit Number
Danny Montoya	3RF-28
Section	Township
16	22N
Range	County
07W	Sandoval
State	Latitude
NM	36.144262
Longitude	Map Link
-107.576376	<a href="https://www.google.com/maps/search/?api=1&amp;query=36.144262,-107.576376">https://www.google.com/maps/search/?api=1&amp;query=36.144262,-107.576376</a>

General Information

Brief Description	Containment Currently Contains Fluids
Weekly Pond Inspections	Yes
Fencing is in Good condition and Functional	Gates are Closed and locked
Yes	No
Facility sign is visible and in good condition	Signs of Surface Water Runon?
Yes	No

Inspection Info for Recycling Containment

Pond Level	Containment has a minimum of three feet of freeboard
17 3/4'	Yes
Containment water surface is free of visible signs of oil	Injection and withdrawal of water is done through a header
Yes	Yes
Oil absorbent booms are on-site and in good condition	Is there evidence of a leak in the liner above the waterline
No	No
Site is free of evidence of leaks, spills or releases	If leak detection contained liquid, was it removed?
Yes	Yes
If leak detection contained liquid, was HSE notified?	
No	

## Upper Leak Detection

Water Present in ULD? Yes	Total Depth of (ULD) (ft) 79.8
Depth to Water in (ULD) (ft)	Height of Water in (ULD)
Gallons of Water Removed ULD 0.5	

## Lower Leak Detection

Water Present in (LLD)? No	Total Depth of (LLD) (ft) 77.1
Depth to Water in (LLD) (ft)	Height of Water in (LLD)
Gallons of Water Removed (LLD) 0.0	

## Bird Mitigation System

Audio Bird Deterants are present and in working order Yes	Visual Bird Deterants are present and in working order Yes
Facility was inspected, and no evidence of bird mortality was found Yes	If evidence of bird mortality was found, HSE was notified N/A

## Comments

Technician / Employee Comments

Image Field

## Assignments

Site	Created On	Created By	Updated On	Updated By	From	Contact	Status	Assignment Status	Assigned By
def	03-18-2025 09:31:05 MST		04-17-2025 11:55:19 MST	Danny Montoya	04-13-2025 06:00:00 MST	Danny Montoya	P	Completed	

Signature

---

A handwritten signature in black ink, consisting of a large, stylized 'L' shape with a horizontal line extending to the right and a vertical line curving upwards and to the right, ending in a small loop.



Work Orders

#142029 - Weekly Pond Inspections



Created On Date03-30-2025 06:00:31 MST

Updated On05-02-2025 12:20:31 MST

Site Information

Asset	Did you perform this inspection?
NEU 2207-16B WRF PAD	Yes
Inspected By (auto-populated if you select Yes)	Permit Number
Danny Montoya	3RF-28
Section	Township
16	22N
Range	County
07W	Sandoval
State	Latitude
NM	36.144262
Longitude	Map Link
-107.576376	<a href="https://www.google.com/maps/search/?api=1&amp;query=36.144262,-107.576376">https://www.google.com/maps/search/?api=1&amp;query=36.144262,-107.576376</a>

General Information

Brief Description	Containment Currently Contains Fluids
Weekly Pond Inspections	Yes
Fencing is in Good condition and Functional	Gates are Closed and locked
Yes	No
Facility sign is visible and in good condition	Signs of Surface Water Runon?
Yes	No

Inspection Info for Recycling Containment

Pond Level	Containment has a minimum of three feet of freeboard
18'	Yes
Containment water surface is free of visible signs of oil	Injection and withdrawal of water is done through a header
Yes	Yes
Oil absorbent booms are on-site and in good condition	Is there evidence of a leak in the liner above the waterline
No	No
Site is free of evidence of leaks, spills or releases	If leak detection contained liquid, was it removed?
Yes	Yes
If leak detection contained liquid, was HSE notified?	

## Upper Leak Detection

Water Present in ULD? Yes	Total Depth of (ULD) (ft) 79.8
Depth to Water in (ULD) (ft)	Height of Water in (ULD)
Gallons of Water Removed ULD 30.0	

## Lower Leak Detection

Water Present in (LLD)? No	Total Depth of (LLD) (ft) 77.1
Depth to Water in (LLD) (ft)	Height of Water in (LLD)
Gallons of Water Removed (LLD) 0.0	

## Bird Mitigation System

Audio Bird Deterants are present and in working order Yes	Visual Bird Deterants are present and in working order Yes
Facility was inspected, and no evidence of bird mortality was found Yes	If evidence of bird mortality was found, HSE was notified N/A

## Comments

Technician / Employee Comments

Image Field

Assignments

Site	Created On	Created By	Updated On	Updated By	From	Contact	Status	Assignment Status	Assigned By
def	03-30-2025 06:00:31 MST		05-02-2025 12:18:24 MST	Danny Montoya	04-27-2025 06:00:00 MST	Danny Montoya	P	Completed	

Signature

---

A handwritten signature in black ink, consisting of several overlapping loops and a horizontal line across the middle.

Work Orders

#140620 - Weekly Pond Inspections



Created On Date03-23-2025 06:00:20 MST

Updated On05-02-2025 12:28:37 MST

Site Information

Asset	Did you perform this inspection?
NEU 2207-16B WRF PAD	Yes
Inspected By (auto-populated if you select Yes)	Permit Number
Danny Montoya	3RF-28
Section	Township
16	22N
Range	County
07W	Sandoval
State	Latitude
NM	36.144262
Longitude	Map Link
-107.576376	<a href="https://www.google.com/maps/search/?api=1&amp;query=36.144262,-107.576376">https://www.google.com/maps/search/?api=1&amp;query=36.144262,-107.576376</a>

General Information

Brief Description	Containment Currently Contains Fluids
Weekly Pond Inspections	Yes
Fencing is in Good condition and Functional	Gates are Closed and locked
Yes	No
Facility sign is visible and in good condition	Signs of Surface Water Runon?
Yes	No

Inspection Info for Recycling Containment

Pond Level	Containment has a minimum of three feet of freeboard
18'	Yes
Containment water surface is free of visible signs of oil	Injection and withdrawal of water is done through a header
Yes	Yes
Oil absorbent booms are on-site and in good condition	Is there evidence of a leak in the liner above the waterline
No	No
Site is free of evidence of leaks, spills or releases	If leak detection contained liquid, was it removed?
Yes	Yes
If leak detection contained liquid, was HSE notified?	

## Upper Leak Detection

Water Present in ULD? Yes	Total Depth of (ULD) (ft) 79.8
Depth to Water in (ULD) (ft)	Height of Water in (ULD)
Gallons of Water Removed ULD 30.0	

## Lower Leak Detection

Water Present in (LLD)? No	Total Depth of (LLD) (ft) 77.1
Depth to Water in (LLD) (ft)	Height of Water in (LLD)
Gallons of Water Removed (LLD) 0.0	

## Bird Mitigation System

Audio Bird Deterants are present and in working order Yes	Visual Bird Deterants are present and in working order Yes
Facility was inspected, and no evidence of bird mortality was found Yes	If evidence of bird mortality was found, HSE was notified N/A

## Comments

Technician / Employee Comments


Image Field

## Assignments

Site	Created On	Created By	Updated On	Updated By	From	Contact	Status	Assignment Status	Assigned By
def	03-23-2025 06:00:20 MST		05-02-2025 12:28:32 MST	Danny Montoya	04-20-2025 06:00:00 MST	Danny Montoya	P	Completed	

Signature

---

A handwritten signature in black ink, consisting of a large, sweeping loop followed by a horizontal line and a small flourish.

Work Orders

#144804 - Weekly Pond Inspections



Created On Date04-06-2025 06:01:19 MST

Updated On05-23-2025 11:56:47 MST

Site Information

Asset NEU 2207-16B WRF PAD	Did you perform this inspection? Yes
Inspected By (auto-populated if you select Yes) Danny Montoya	Permit Number 3RF-28
Section 16	Township 22N
Range 07W	County Sandoval
State NM	Latitude 36.144262
Longitude -107.576376	Map Link <a href="https://www.google.com/maps/search/?api=1&amp;query=36.144262,-107.576376">https://www.google.com/maps/search/?api=1&amp;query=36.144262,-107.576376</a>

General Information

Brief Description Weekly Pond Inspections	Containment Currently Contains Fluids Yes
Fencing is in Good condition and Functional Yes	Gates are Closed and locked No
Facility sign is visible and in good condition Yes	Signs of Surface Water Runon? No

Inspection Info for Recycling Containment

Pond Level 18'	Containment has a minimum of three feet of freeboard Yes
Containment water surface is free of visible signs of oil Yes	Injection and withdrawal of water is done through a header Yes
Oil absorbent booms are on-site and in good condition No	Is there evidence of a leak in the liner above the waterline No
Site is free of evidence of leaks, spills or releases Yes	If leak detection contained liquid, was it removed? Yes
If leak detection contained liquid, was HSE notified?	

## Upper Leak Detection

Water Present in ULD? Yes	Total Depth of (ULD) (ft) 79.8
Depth to Water in (ULD) (ft)	Height of Water in (ULD)
Gallons of Water Removed ULD 40.0	

## Lower Leak Detection

Water Present in (LLD)? No	Total Depth of (LLD) (ft) 77.1
Depth to Water in (LLD) (ft)	Height of Water in (LLD)
Gallons of Water Removed (LLD) 0.0	

## Bird Mitigation System

Audio Bird Deterants are present and in working order Yes	Visual Bird Deterants are present and in working order Yes
Facility was inspected, and no evidence of bird mortality was found Yes	If evidence of bird mortality was found, HSE was notified N/A

## Comments

Technician / Employee Comments

Image Field


## Assignments

Site	Created On	Created By	Updated On	Updated By	From	Contact	Status	Assignment Status	Assigned By
def	04-06-2025 06:01:19 MST		05-12-2025 07:40:12 MST	Danny Montoya	05-04-2025 06:00:00 MST	Danny Montoya	P	Completed	



Signature

---

A handwritten signature in black ink, consisting of a large, stylized 'R' followed by a large, stylized 'L'.

Work Orders

#145616 - Weekly Pond Inspections



Created On Date04-13-2025 06:00:33 MST

Updated On05-23-2025 11:56:52 MST

Site Information

Asset	Did you perform this inspection?
NEU 2207-16B WRF PAD	Yes
Inspected By (auto-populated if you select Yes)	Permit Number
Danny Montoya	3RF-28
Section	Township
16	22N
Range	County
07W	Sandoval
State	Latitude
NM	36.144262
Longitude	Map Link
-107.576376	<a href="https://www.google.com/maps/search/?api=1&amp;query=36.144262,-107.576376">https://www.google.com/maps/search/?api=1&amp;query=36.144262,-107.576376</a>

General Information

Brief Description	Containment Currently Contains Fluids
Weekly Pond Inspections	Yes
Fencing is in Good condition and Functional	Gates are Closed and locked
Yes	No
Facility sign is visible and in good condition	Signs of Surface Water Runon?
Yes	No

Inspection Info for Recycling Containment

Pond Level	Containment has a minimum of three feet of freeboard
18'	Yes
Containment water surface is free of visible signs of oil	Injection and withdrawal of water is done through a header
Yes	Yes
Oil absorbent booms are on-site and in good condition	Is there evidence of a leak in the liner above the waterline
No	No
Site is free of evidence of leaks, spills or releases	If leak detection contained liquid, was it removed?
Yes	Yes
If leak detection contained liquid, was HSE notified?	

## Upper Leak Detection

Water Present in ULD? Yes	Total Depth of (ULD) (ft) 79.8
Depth to Water in (ULD) (ft)	Height of Water in (ULD)
Gallons of Water Removed ULD 42.0	

## Lower Leak Detection

Water Present in (LLD)? No	Total Depth of (LLD) (ft) 77.1
Depth to Water in (LLD) (ft)	Height of Water in (LLD)
Gallons of Water Removed (LLD) 0.0	

## Bird Mitigation System

Audio Bird Deterants are present and in working order Yes	Visual Bird Deterants are present and in working order Yes
Facility was inspected, and no evidence of bird mortality was found Yes	If evidence of bird mortality was found, HSE was notified N/A

## Comments

Technician / Employee Comments


Image Field

## Assignments

Site	Created On	Created By	Updated On	Updated By	From	Contact	Status	Assignment Status	Assigned By
def	04-13-2025 06:00:33 MST		05-16-2025 11:56:40 MST	Danny Montoya	05-11-2025 06:00:00 MST	Danny Montoya	P	Completed	

Signature

---

A handwritten signature in black ink. It features a large, elongated, teardrop-shaped loop at the top. Below this loop, there are two smaller, more complex loops that appear to be connected by a horizontal line or a series of overlapping strokes. The overall style is fluid and cursive.

Work Orders

#146115 - Weekly Pond Inspections



Created On Date	Updated On
04-20-2025 06:00:58 MST	05-23-2025 12:03:42 MST

Site Information

Asset	Did you perform this inspection?
NEU 2207-16B WRF PAD	Yes
Inspected By (auto-populated if you select Yes)	Permit Number
Danny Montoya	3RF-28
Section	Township
16	22N
Range	County
07W	Sandoval
State	Latitude
NM	36.144262
Longitude	Map Link
-107.576376	<a href="https://www.google.com/maps/search/?api=1&amp;query=36.144262,-107.576376">https://www.google.com/maps/search/?api=1&amp;query=36.144262,-107.576376</a>

General Information

Brief Description	Containment Currently Contains Fluids
Weekly Pond Inspections	Yes
Fencing is in Good condition and Functional	Gates are Closed and locked
Yes	No
Facility sign is visible and in good condition	Signs of Surface Water Runon?
Yes	No

Inspection Info for Recycling Containment

Pond Level	Containment has a minimum of three feet of freeboard
18'	Yes
Containment water surface is free of visible signs of oil	Injection and withdrawal of water is done through a header
Yes	Yes
Oil absorbent booms are on-site and in good condition	Is there evidence of a leak in the liner above the waterline
No	No
Site is free of evidence of leaks, spills or releases	If leak detection contained liquid, was it removed?
Yes	Yes
If leak detection contained liquid, was HSE notified?	

Upper Leak Detection

Water Present in ULD? Yes	Total Depth of (ULD) (ft) 79.8
Depth to Water in (ULD) (ft)	Height of Water in (ULD)
Gallons of Water Removed ULD 30.0	

Lower Leak Detection

Water Present in (LLD)? No	Total Depth of (LLD) (ft) 77.1
Depth to Water in (LLD) (ft)	Height of Water in (LLD)
Gallons of Water Removed (LLD) 0.0	

Bird Mitigation System

Audio Bird Deterants are present and in working order Yes	Visual Bird Deterants are present and in working order Yes
Facility was inspected, and no evidence of bird mortality was found Yes	If evidence of bird mortality was found, HSE was notified N/A

Comments

Technician / Employee Comments

Image Field

Assignments

Site	Created On	Created By	Updated On	Updated By	From	Contact	Status	Assignment Status	Assigned By
def	04-20-2025 06:00:58 MST		05-23-2025 12:03:38 MST	Danny Montoya	05-18-2025 06:00:00 MST	Danny Montoya	P	Completed	

Signature

---

A handwritten signature in black ink. It features a large, rounded, looped initial on the left, followed by a horizontal line that extends to the right and then curves downwards and to the left, ending in a small, hook-like flourish.

Work Orders

#146670 - Weekly Pond Inspections



Created On Date04-27-2025 06:00:29 MST

Updated On05-28-2025 12:28:31 MST

Site Information

Asset	Did you perform this inspection?
NEU 2207-16B WRF PAD	Yes
Inspected By (auto-populated if you select Yes)	Permit Number
Danny Montoya	3RF-28
Section	Township
16	22N
Range	County
07W	Sandoval
State	Latitude
NM	36.144262
Longitude	Map Link
-107.576376	<a href="https://www.google.com/maps/search/?api=1&amp;query=36.144262,-107.576376">https://www.google.com/maps/search/?api=1&amp;query=36.144262,-107.576376</a>

General Information

Brief Description	Containment Currently Contains Fluids
Weekly Pond Inspections	Yes
Fencing is in Good condition and Functional	Gates are Closed and locked
Yes	No
Facility sign is visible and in good condition	Signs of Surface Water Runon?
Yes	No

Inspection Info for Recycling Containment

Pond Level	Containment has a minimum of three feet of freeboard
18'	Yes
Containment water surface is free of visible signs of oil	Injection and withdrawal of water is done through a header
Yes	Yes
Oil absorbent booms are on-site and in good condition	Is there evidence of a leak in the liner above the waterline
No	No
Site is free of evidence of leaks, spills or releases	If leak detection contained liquid, was it removed?
Yes	Yes
If leak detection contained liquid, was HSE notified?	



## Upper Leak Detection

Water Present in ULD? Yes	Total Depth of (ULD) (ft) 79.8
Depth to Water in (ULD) (ft)	Height of Water in (ULD)
Gallons of Water Removed ULD 0.5	

## Lower Leak Detection

Water Present in (LLD)? No	Total Depth of (LLD) (ft) 77.1
Depth to Water in (LLD) (ft)	Height of Water in (LLD)
Gallons of Water Removed (LLD) 0.0	

## Bird Mitigation System

Audio Bird Deterants are present and in working order Yes	Visual Bird Deterants are present and in working order Yes
Facility was inspected, and no evidence of bird mortality was found Yes	If evidence of bird mortality was found, HSE was notified N/A

## Comments

Technician / Employee Comments

Image Field

## Assignments

Site	Created On	Created By	Updated On	Updated By	From	Contact	Status	Assignment Status	Assigned By
def	04-27-2025 06:00:29 MST		05-28-2025 12:28:23 MST	Danny Montoya	05-25-2025 06:00:00 MST	Danny Montoya	P	Completed	

Signature

---

A handwritten signature in black ink, consisting of a large, sweeping loop on the left and a series of smaller, connected loops and strokes extending to the right.

Work Orders

#150636 - NEU WRF pond inlet meter needs cleaned



Created On Date	Updated On
05-25-2025 14:05:24 MST	07-15-2025 16:02:45 MST

Basic Info

Job Status  
New

Work Order Information

Brief Description
NEU WRF pond inlet meter needs cleaned
Work Description
NEU WRF pond inlet meter needs cleaned and potentially replaced. Showing electrical failure and coil over current. The meter is a 6" mag. Pictures of the transmitter and meter are uploaded to the wo.
Assigned Team
I&E South

Asset Information

Route	Associated Pad
Lybrook 15	NEU 2207-16B WRF PAD
Asset	Facility Type
NEU 2207-16B WRF PAD	WRF
Map Link	

Additional Information

Technician / Employee Comments
Replaced electronics on MAG meter

Requester Information

Requested On	Requester Email
05-25-2025 13:25:47 MST	spreece@enduringresources.com
Created By	Requester Phone
Shane Preece	

Work Orders

#149008 - Weekly Pond Inspections



Created On Date

05-04-2025 06:00:32 MST

Updated On

06-03-2025 14:18:05 MST

Site Information

Asset	Did you perform this inspection?
NEU 2207-16B WRF PAD	Yes
Inspected By (auto-populated if you select Yes)	Permit Number
Danny Montoya	3RF-28
Section	Township
16	22N
Range	County
07W	Sandoval
State	Latitude
NM	36.144262
Longitude	Map Link
-107.576376	<a href="https://www.google.com/maps/search/?api=1&amp;query=36.144262,-107.576376">https://www.google.com/maps/search/?api=1&amp;query=36.144262,-107.576376</a>

General Information

Brief Description	Containment Currently Contains Fluids
Weekly Pond Inspections	Yes
Fencing is in Good condition and Functional	Gates are Closed and locked
Yes	No
Facility sign is visible and in good condition	Signs of Surface Water Runon?
Yes	No

Inspection Info for Recycling Containment

Pond Level	Containment has a minimum of three feet of freeboard
18'	Yes
Containment water surface is free of visible signs of oil	Injection and withdrawal of water is done through a header
Yes	Yes
Oil absorbent booms are on-site and in good condition	Is there evidence of a leak in the liner above the waterline
No	No
Site is free of evidence of leaks, spills or releases	If leak detection contained liquid, was it removed?
Yes	Yes
If leak detection contained liquid, was HSE notified?	

## Upper Leak Detection

Water Present in ULD? Yes	Total Depth of (ULD) (ft) 77.1
Depth to Water in (ULD) (ft)	Height of Water in (ULD)
Gallons of Water Removed ULD 48.0	

## Lower Leak Detection

Water Present in (LLD)? No	Total Depth of (LLD) (ft) 77.1
Depth to Water in (LLD) (ft)	Height of Water in (LLD)
Gallons of Water Removed (LLD) 0.0	

## Bird Mitigation System

Audio Bird Deterants are present and in working order Yes	Visual Bird Deterants are present and in working order Yes
Facility was inspected, and no evidence of bird mortality was found Yes	If evidence of bird mortality was found, HSE was notified N/A

## Comments

Technician / Employee Comments

Image Field

## Assignments

Site	Created On	Created By	Updated On	Updated By	From	Contact	Status	Assignment Status	Assigned By
def	05-04-2025 06:00:32 MST		06-03-2025 14:18:01 MST	Danny Montoya	06-01-2025 06:00:00 MST	Danny Montoya	P	Completed	

Signature

---

A handwritten signature in black ink, consisting of a large, stylized 'R' followed by a horizontal line and a large, stylized 'L'.

Work Orders

#149532 - Weekly Pond Inspections



Created On Date	Updated On
05-11-2025 06:00:34 MST	06-16-2025 12:49:08 MST

Site Information

Asset	Did you perform this inspection?
NEU 2207-16B WRF PAD	Yes
Inspected By (auto-populated if you select Yes)	Permit Number
Danny Montoya	3RF-28
Section	Township
16	22N
Range	County
07W	Sandoval
State	Latitude
NM	36.144262
Longitude	Map Link
-107.576376	<a href="https://www.google.com/maps/search/?api=1&amp;query=36.144262,-107.576376">https://www.google.com/maps/search/?api=1&amp;query=36.144262,-107.576376</a>

General Information

Brief Description	Containment Currently Contains Fluids
Weekly Pond Inspections	Yes
Fencing is in Good condition and Functional	Gates are Closed and locked
Yes	No
Facility sign is visible and in good condition	Signs of Surface Water Runon?
Yes	No

Inspection Info for Recycling Containment

Pond Level	Containment has a minimum of three feet of freeboard
17'	Yes
Containment water surface is free of visible signs of oil	Injection and withdrawal of water is done through a header
Yes	Yes
Oil absorbent booms are on-site and in good condition	Is there evidence of a leak in the liner above the waterline
No	No
Site is free of evidence of leaks, spills or releases	If leak detection contained liquid, was it removed?
Yes	Yes
If leak detection contained liquid, was HSE notified?	

## Upper Leak Detection

Water Present in ULD? Yes	Total Depth of (ULD) (ft) 79.8
Depth to Water in (ULD) (ft)	Height of Water in (ULD)
Gallons of Water Removed ULD 63.0	

## Lower Leak Detection

Water Present in (LLD)? No	Total Depth of (LLD) (ft) 77.1
Depth to Water in (LLD) (ft)	Height of Water in (LLD)
Gallons of Water Removed (LLD) 0.0	

## Bird Mitigation System

Audio Bird Deterrents are present and in working order Yes	Visual Bird Deterrents are present and in working order Yes
Facility was inspected, and no evidence of bird mortality was found Yes	If evidence of bird mortality was found, HSE was notified N/A

## Comments

Technician / Employee Comments

Image Field


## Assignments

Site	Created On	Created By	Updated On	Updated By	From	Contact	Status	Assignment Status	Assigned By
def	05-11-2025 06:00:34 MST		06-16-2025 12:49:02 MST	Danny Montoya	06-08-2025 06:00:00 MST	Danny Montoya	P	Completed	



Signature

---

A handwritten signature in black ink, featuring a large, sweeping loop on the left side and a horizontal line extending to the right, ending in a small hook.

Work Orders

#150205 - Weekly Pond Inspections



Created On Date05-18-2025 06:00:20 MST

Updated On06-20-2025 12:13:41 MST

Site Information

Asset	Did you perform this inspection?
NEU 2207-16B WRF PAD	Yes
Inspected By (auto-populated if you select Yes)	Permit Number
Danny Montoya	3RF-28
Section	Township
16	22N
Range	County
07W	Sandoval
State	Latitude
NM	36.144262
Longitude	Map Link
-107.576376	<a href="https://www.google.com/maps/search/?api=1&amp;query=36.144262,-107.576376">https://www.google.com/maps/search/?api=1&amp;query=36.144262,-107.576376</a>

General Information

Brief Description	Containment Currently Contains Fluids
Weekly Pond Inspections	Yes
Fencing is in Good condition and Functional	Gates are Closed and locked
Yes	No
Facility sign is visible and in good condition	Signs of Surface Water Runon?
Yes	No

Inspection Info for Recycling Containment

Pond Level	Containment has a minimum of three feet of freeboard
16'	Yes
Containment water surface is free of visible signs of oil	Injection and withdrawal of water is done through a header
Yes	Yes
Oil absorbent booms are on-site and in good condition	Is there evidence of a leak in the liner above the waterline
No	No
Site is free of evidence of leaks, spills or releases	If leak detection contained liquid, was it removed?
Yes	Yes
If leak detection contained liquid, was HSE notified?	

## Upper Leak Detection

Water Present in ULD? Yes	Total Depth of (ULD) (ft) 79.8
Depth to Water in (ULD) (ft)	Height of Water in (ULD)
Gallons of Water Removed ULD 0.5	

## Lower Leak Detection

Water Present in (LLD)? No	Total Depth of (LLD) (ft) 77.1
Depth to Water in (LLD) (ft)	Height of Water in (LLD)
Gallons of Water Removed (LLD) 0.0	

## Bird Mitigation System

Audio Bird Deterants are present and in working order Yes	Visual Bird Deterants are present and in working order Yes
Facility was inspected, and no evidence of bird mortality was found Yes	If evidence of bird mortality was found, HSE was notified N/A

## Comments

Technician / Employee Comments

Image Field

## Assignments

Site	Created On	Created By	Updated On	Updated By	From	Contact	Status	Assignment Status	Assigned By
def	05-18-2025 06:00:20 MST		05-18-2025 06:00:20 MST		06-15-2025 06:00:00 MST	Danny Montoya	P	Assigned	

Signature

---

A handwritten signature in black ink, consisting of several overlapping loops and a horizontal base line.

Work Orders

#150633 - Weekly Pond Inspections



Created On Date

05-25-2025 06:00:32 MST

Updated On

06-27-2025 11:37:27 MST

Site Information

Asset	Did you perform this inspection?
NEU 2207-16B WRF PAD	Yes
Inspected By (auto-populated if you select Yes)	Permit Number
Danny Montoya	3RF-28
Section	Township
16	22N
Range	County
07W	Sandoval
State	Latitude
NM	36.144262
Longitude	Map Link
-107.576376	<a href="https://www.google.com/maps/search/?api=1&amp;query=36.144262,-107.576376">https://www.google.com/maps/search/?api=1&amp;query=36.144262,-107.576376</a>

General Information

Brief Description	Containment Currently Contains Fluids
Weekly Pond Inspections	Yes
Fencing is in Good condition and Functional	Gates are Closed and locked
Yes	No
Facility sign is visible and in good condition	Signs of Surface Water Runon?
Yes	No

Inspection Info for Recycling Containment

Pond Level	Containment has a minimum of three feet of freeboard
14'	Yes
Containment water surface is free of visible signs of oil	Injection and withdrawal of water is done through a header
Yes	Yes
Oil absorbent booms are on-site and in good condition	Is there evidence of a leak in the liner above the waterline
No	No
Site is free of evidence of leaks, spills or releases	If leak detection contained liquid, was it removed?
Yes	Yes
If leak detection contained liquid, was HSE notified?	

Upper Leak Detection

Water Present in ULD? Yes	Total Depth of (ULD) (ft) 79.8
Depth to Water in (ULD) (ft)	Height of Water in (ULD)
Gallons of Water Removed ULD 2.0	

Lower Leak Detection

Water Present in (LLD)? No	Total Depth of (LLD) (ft) 77.1
Depth to Water in (LLD) (ft)	Height of Water in (LLD)
Gallons of Water Removed (LLD) 0.0	

Bird Mitigation System

Audio Bird Deterrents are present and in working order Yes	Visual Bird Deterrents are present and in working order Yes
Facility was inspected, and no evidence of bird mortality was found Yes	If evidence of bird mortality was found, HSE was notified N/A

Comments

Technician / Employee Comments

Image Field

Assignments

Site	Created On	Created By	Updated On	Updated By	From	Contact	Status	Assignment Status	Assigned By
def	05-25-2025 06:00:32 MST		06-27-2025 11:37:20 MST	Danny Montoya	06-22-2025 06:00:00 MST	Danny Montoya	P	Completed	

Signature

---

A handwritten signature in black ink, consisting of a large, sweeping loop on the left and a vertical line on the right, with a horizontal line connecting them.

Work Orders

#152678 - Weekly Pond Inspections



Created On Date06-01-2025 06:00:42 MST

Updated On06-30-2025 12:51:54 MST

Site Information

Asset	Did you perform this inspection?
NEU 2207-16B WRF PAD	Yes
Inspected By (auto-populated if you select Yes)	Permit Number
Danny Montoya	3RF-28
Section	Township
16	22N
Range	County
07W	Sandoval
State	Latitude
NM	36.144262
Longitude	Map Link
-107.576376	<a href="https://www.google.com/maps/search/?api=1&amp;query=36.144262,-107.576376">https://www.google.com/maps/search/?api=1&amp;query=36.144262,-107.576376</a>

General Information

Brief Description	Containment Currently Contains Fluids
Weekly Pond Inspections	Yes
Fencing is in Good condition and Functional	Gates are Closed and locked
Yes	No
Facility sign is visible and in good condition	Signs of Surface Water Runon?
Yes	No

Inspection Info for Recycling Containment

Pond Level	Containment has a minimum of three feet of freeboard
13 1/2'	Yes
Containment water surface is free of visible signs of oil	Injection and withdrawal of water is done through a header
Yes	Yes
Oil absorbent booms are on-site and in good condition	Is there evidence of a leak in the liner above the waterline
No	No
Site is free of evidence of leaks, spills or releases	If leak detection contained liquid, was it removed?
Yes	Yes
If leak detection contained liquid, was HSE notified?	



## Upper Leak Detection

Water Present in ULD? Yes	Total Depth of (ULD) (ft) 79.8
Depth to Water in (ULD) (ft)	Height of Water in (ULD)
Gallons of Water Removed ULD 21.0	

## Lower Leak Detection

Water Present in (LLD)? No	Total Depth of (LLD) (ft) 77.1
Depth to Water in (LLD) (ft)	Height of Water in (LLD)
Gallons of Water Removed (LLD) 0.0	

## Bird Mitigation System

Audio Bird Deterants are present and in working order Yes	Visual Bird Deterants are present and in working order Yes
Facility was inspected, and no evidence of bird mortality was found Yes	If evidence of bird mortality was found, HSE was notified N/A

## Comments

Technician / Employee Comments

Image Field

## Assignments

Site	Created On	Created By	Updated On	Updated By	From	Contact	Status	Assignment Status	Assigned By
def	06-01-2025 06:00:42 MST		06-30-2025 12:51:47 MST	Danny Montoya	06-29-2025 06:00:00 MST	Danny Montoya	P	Completed	

Signature

---

A handwritten signature in black ink, consisting of a large, sweeping loop on the left and a series of smaller, more complex strokes on the right, all connected by a horizontal line.

Work Orders

#154684 - Weekly Pond Inspections



Created On Date	Updated On
06-08-2025 06:00:27 MST	07-14-2025 09:53:18 MST

Site Information

Asset	Did you perform this inspection?
NEU 2207-16B WRF PAD	Yes
Inspected By (auto-populated if you select Yes)	Permit Number
Danny Montoya	3RF-28
Section	Township
16	22N
Range	County
07W	Sandoval
State	Latitude
NM	36.144262
Longitude	Map Link
-107.576376	<a href="https://www.google.com/maps/search/?api=1&amp;query=36.144262,-107.576376">https://www.google.com/maps/search/?api=1&amp;query=36.144262,-107.576376</a>

General Information

Brief Description	Containment Currently Contains Fluids
Weekly Pond Inspections	Yes
Fencing is in Good condition and Functional	Gates are Closed and locked
Yes	No
Facility sign is visible and in good condition	Signs of Surface Water Runon?
Yes	No

Inspection Info for Recycling Containment

Pond Level	Containment has a minimum of three feet of freeboard
9 1/2'	Yes
Containment water surface is free of visible signs of oil	Injection and withdrawal of water is done through a header
Yes	Yes
Oil absorbent booms are on-site and in good condition	Is there evidence of a leak in the liner above the waterline
No	No
Site is free of evidence of leaks, spills or releases	If leak detection contained liquid, was it removed?
Yes	Yes
If leak detection contained liquid, was HSE notified?	

## Upper Leak Detection

Water Present in ULD? Yes	Total Depth of (ULD) (ft) 79.8
Depth to Water in (ULD) (ft)	Height of Water in (ULD)
Gallons of Water Removed ULD 1.0	

## Lower Leak Detection

Water Present in (LLD)? No	Total Depth of (LLD) (ft) 77.1
Depth to Water in (LLD) (ft)	Height of Water in (LLD)
Gallons of Water Removed (LLD) 0.0	

## Bird Mitigation System

Audio Bird Deterrents are present and in working order Yes	Visual Bird Deterrents are present and in working order Yes
Facility was inspected, and no evidence of bird mortality was found Yes	If evidence of bird mortality was found, HSE was notified N/A

## Comments

Technician / Employee Comments


Image Field

## Assignments

Site	Created On	Created By	Updated On	Updated By	From	Contact	Status	Assignment Status	Assigned By
def	06-08-2025 06:00:27 MST		07-14-2025 09:53:12 MST	Danny Montoya	07-06-2025 06:00:00 MST	Danny Montoya	P	Completed	

Signature

---

A handwritten signature in black ink, consisting of several loops and a horizontal line across the middle.

Work Orders

#156121 - Weekly Pond Inspections



Created On Date	Updated On
06-15-2025 06:00:41 MST	07-22-2025 07:44:15 MST

Site Information

Asset	Did you perform this inspection?
NEU 2207-16B WRF PAD	Yes
Inspected By (auto-populated if you select Yes)	Permit Number
Danny Montoya	3RF-28
Section	Township
16	22N
Range	County
07W	Sandoval
State	Latitude
NM	36.144262
Longitude	Map Link
-107.576376	<a href="https://www.google.com/maps/search/?api=1&amp;query=36.144262,-107.576376">https://www.google.com/maps/search/?api=1&amp;query=36.144262,-107.576376</a>

General Information

Brief Description	Containment Currently Contains Fluids
Weekly Pond Inspections	Yes
Fencing is in Good condition and Functional	Gates are Closed and locked
Yes	No
Facility sign is visible and in good condition	Signs of Surface Water Runon?
Yes	No

Inspection Info for Recycling Containment

Pond Level	Containment has a minimum of three feet of freeboard
10'	Yes
Containment water surface is free of visible signs of oil	Injection and withdrawal of water is done through a header
Yes	Yes
Oil absorbent booms are on-site and in good condition	Is there evidence of a leak in the liner above the waterline
No	No
Site is free of evidence of leaks, spills or releases	If leak detection contained liquid, was it removed?
Yes	Yes
If leak detection contained liquid, was HSE notified?	

## Upper Leak Detection

Water Present in ULD? Yes	Total Depth of (ULD) (ft) 79.8
Depth to Water in (ULD) (ft)	Height of Water in (ULD)
Gallons of Water Removed ULD 1.0	

## Lower Leak Detection

Water Present in (LLD)? No	Total Depth of (LLD) (ft) 77.1
Depth to Water in (LLD) (ft)	Height of Water in (LLD)
Gallons of Water Removed (LLD) 0.0	

## Bird Mitigation System

Audio Bird Deterants are present and in working order Yes	Visual Bird Deterants are present and in working order Yes
Facility was inspected, and no evidence of bird mortality was found Yes	If evidence of bird mortality was found, HSE was notified N/A

## Comments

Technician / Employee Comments

Image Field

## Assignments

Site	Created On	Created By	Updated On	Updated By	From	Contact	Status	Assignment Status	Assigned By
def	06-15-2025 06:00:41 MST		06-15-2025 06:00:41 MST		07-13-2025 06:00:00 MST	Danny Montoya	P	Assigned	

Signature

---

A handwritten signature in black ink, consisting of a large, stylized 'R' followed by a large, stylized 'D'.



Work Orders

#156683 - Weekly Pond Inspections



Created On Date

06-22-2025 06:00:29 MST

Updated On

07-25-2025 12:10:26 MST

Site Information

Asset	Did you perform this inspection?
NEU 2207-16B WRF PAD	Yes
Inspected By (auto-populated if you select Yes)	Permit Number
Danny Montoya	3RF-28
Section	Township
16	22N
Range	County
07W	Sandoval
State	Latitude
NM	36.144262
Longitude	Map Link
-107.576376	<a href="https://www.google.com/maps/search/?api=1&amp;query=36.144262,-107.576376">https://www.google.com/maps/search/?api=1&amp;query=36.144262,-107.576376</a>

General Information

Brief Description	Containment Currently Contains Fluids
Weekly Pond Inspections	Yes
Fencing is in Good condition and Functional	Gates are Closed and locked
Yes	Yes
Facility sign is visible and in good condition	Signs of Surface Water Runon?
Yes	No

Inspection Info for Recycling Containment

Pond Level	Containment has a minimum of three feet of freeboard
10 3/4'	Yes
Containment water surface is free of visible signs of oil	Injection and withdrawal of water is done through a header
Yes	Yes
Oil absorbent booms are on-site and in good condition	Is there evidence of a leak in the liner above the waterline
No	No
Site is free of evidence of leaks, spills or releases	If leak detection contained liquid, was it removed?
Yes	Yes
If leak detection contained liquid, was HSE notified?	

## Upper Leak Detection

Water Present in ULD? Yes	Total Depth of (ULD) (ft) 79.8
Depth to Water in (ULD) (ft)	Height of Water in (ULD)
Gallons of Water Removed ULD 4.0	

## Lower Leak Detection

Water Present in (LLD)? No	Total Depth of (LLD) (ft) 77.1
Depth to Water in (LLD) (ft)	Height of Water in (LLD)
Gallons of Water Removed (LLD) 0.0	

## Bird Mitigation System

Audio Bird Deterants are present and in working order Yes	Visual Bird Deterants are present and in working order Yes
Facility was inspected, and no evidence of bird mortality was found Yes	If evidence of bird mortality was found, HSE was notified N/A

## Comments

Technician / Employee Comments

Image Field

## Assignments

Site	Created On	Created By	Updated On	Updated By	From	Contact	Status	Assignment Status	Assigned By
def	06-22-2025 06:00:29 MST		06-22-2025 06:00:29 MST		07-20-2025 06:00:00 MST	Danny Montoya	P	Assigned	

Signature

---

A handwritten signature in black ink, consisting of a large, stylized loop that crosses itself, with a horizontal line extending to the right and a small hook at the end.

Work Orders

#159615 - Weekly Pond Inspections



Created On Date	Updated On
07-06-2025 06:00:50 MST	08-03-2025 06:00:11 MST

Site Information

Asset	Did you perform this inspection?
NEU 2207-16B WRF PAD	
Inspected By (auto-populated if you select Yes)	Permit Number
	3RF-28
Section	Township
16	22N
Range	County
07W	Sandoval
State	Latitude
NM	36.144262
Longitude	Map Link
-107.576376	<a href="https://www.google.com/maps/search/?api=1&amp;query=36.144262,-107.576376">https://www.google.com/maps/search/?api=1&amp;query=36.144262,-107.576376</a>

General Information

Brief Description	Containment Currently Contains Fluids
Weekly Pond Inspections	
Fencing is in Good condition and Functional	Gates are Closed and locked
Facility sign is visible and in good condition	Signs of Surface Water Runon?

Inspection Info for Recycling Containment

Pond Level	Containment has a minimum of three feet of freeboard
Containment water surface is free of visible signs of oil	Injection and withdrawal of water is done through a header
Oil absorbent booms are on-site and in good condition	Is there evidence of a leak in the liner above the waterline
Site is free of evidence of leaks, spills or releases	If leak detection contained liquid, was it removed?
If leak detection contained liquid, was HSE notified?	

## Upper Leak Detection

Water Present in ULD?	Total Depth of (ULD) (ft)
Depth to Water in (ULD) (ft)	Height of Water in (ULD)
Gallons of Water Removed ULD	

## Lower Leak Detection

Water Present in (LLD)?	Total Depth of (LLD) (ft)
Depth to Water in (LLD) (ft)	Height of Water in (LLD)
Gallons of Water Removed (LLD)	

## Bird Mitigation System

Audio Bird Deterrents are present and in working order	Visual Bird Deterrents are present and in working order
Facility was inspected, and no evidence of bird mortality was found	If evidence of bird mortality was found, HSE was notified

## Comments

Technician / Employee Comments
Image Field

## Assignments

Site	Created On	Created By	Updated On	Updated By	From	Contact	Status	Assignment Status	Assigned By
def	07-06-2025 06:00:50 MST		07-06-2025 06:00:50 MST		08-03-2025 06:00:00 MST	Danny Montoya	P	Assigned	

Work Orders

#157583 - Weekly Pond Inspections



Created On Date	Updated On
06-29-2025 06:00:20 MST	08-05-2025 13:37:35 MST

Site Information

Asset	Did you perform this inspection?
NEU 2207-16B WRF PAD	Yes
Inspected By (auto-populated if you select Yes)	Permit Number
Danny Montoya	3RF-28
Section	Township
16	22N
Range	County
07W	Sandoval
State	Latitude
NM	36.144262
Longitude	Map Link
-107.576376	<a href="https://www.google.com/maps/search/?api=1&amp;query=36.144262,-107.576376">https://www.google.com/maps/search/?api=1&amp;query=36.144262,-107.576376</a>

General Information

Brief Description	Containment Currently Contains Fluids
Weekly Pond Inspections	Yes
Fencing is in Good condition and Functional	Gates are Closed and locked
Yes	Yes
Facility sign is visible and in good condition	Signs of Surface Water Runon?
Yes	No

Inspection Info for Recycling Containment

Pond Level	Containment has a minimum of three feet of freeboard
10 3/4	Yes
Containment water surface is free of visible signs of oil	Injection and withdrawal of water is done through a header
No	Yes
Oil absorbent booms are on-site and in good condition	Is there evidence of a leak in the liner above the waterline
No	No
Site is free of evidence of leaks, spills or releases	If leak detection contained liquid, was it removed?
Yes	Yes
If leak detection contained liquid, was HSE notified?	

Upper Leak Detection

Water Present in ULD? Yes	Total Depth of (ULD) (ft) 79.8
Depth to Water in (ULD) (ft)	Height of Water in (ULD)
Gallons of Water Removed ULD 4.0	

Lower Leak Detection

Water Present in (LLD)? No	Total Depth of (LLD) (ft) 77.1
Depth to Water in (LLD) (ft)	Height of Water in (LLD)
Gallons of Water Removed (LLD) 0.0	

Bird Mitigation System

Audio Bird Deterrents are present and in working order Yes	Visual Bird Deterrents are present and in working order Yes
Facility was inspected, and no evidence of bird mortality was found Yes	If evidence of bird mortality was found, HSE was notified N/A

Comments

Technician / Employee Comments

Image Field

Assignments

Site	Created On	Created By	Updated On	Updated By	From	Contact	Status	Assignment Status	Assigned By
def	06-29-2025 06:00:20 MST		08-01-2025 11:53:12 MST	Danny Montoya	07-27-2025 06:00:00 MST	Danny Montoya	P	Completed	

Signature

---

A handwritten signature in black ink, consisting of a large, stylized 'L' shape with a horizontal line extending to the right and a vertical line extending upwards, forming a loop at the top. Below this, there is a smaller, more complex scribble that appears to be a second part of the signature or a flourish.



Work Orders

#107530 - Weekly Pond Inspections



Created On Date	Updated On
09-01-2024 06:04:13 MST	09-30-2024 11:03:12 MST

Site Information

Asset	Did you perform this inspection?
NEU 2207-16B WRF PAD	Yes
Inspected By (auto-populated if you select Yes)	Permit Number
Danny Montoya	
Section	Township
16	22N
Range	County
07W	Sandoval
State	Latitude
NM	
Longitude	Map Link
	<a href="https://www.google.com/maps/search/?api=1&amp;query=36.144262,-107.576376">https://www.google.com/maps/search/?api=1&amp;query=36.144262,-107.576376</a>

General Information

Brief Description	Containment Currently Contains Fluids
Weekly Pond Inspections	Yes
Fencing is in Good condition and Functional	Gates are Closed and locked
Yes	Yes
Facility sign is visible and in good condition	Signs of Surface Water Runon?
Yes	No

Inspection Info for Recycling Containment

Pond Level	Containment has a minimum of three feet of freeboard
18'	Yes
Containment water surface is free of visible signs of oil	Injection and withdrawal of water is done through a header
No	Yes
Oil absorbent booms are on-site and in good condition	Is there evidence of a leak in the liner above the waterline
	No
Site is free of evidence of leaks, spills or releases	If leak detection contained liquid, was it removed?
Yes	No
If leak detection contained liquid, was HSE notified?	

## Upper Leak Detection

Water Present in ULD? Yes	Total Depth of (ULD) (ft) 79.8
Depth to Water in (ULD) (ft)	Height of Water in (ULD)
Gallons of Water Removed ULD 2.0	

## Lower Leak Detection

Water Present in (LLD)? No	Total Depth of (LLD) (ft) 77.1
Depth to Water in (LLD) (ft) 0.0	Height of Water in (LLD) 0.0
Gallons of Water Removed (LLD) 0.0	

## Bird Mitigation System

Audio Bird Deterrents are present and in working order Yes	Visual Bird Deterrents are present and in working order Yes
Facility was inspected, and no evidence of bird mortality was found Yes	If evidence of bird mortality was found, HSE was notified N/A

## Comments

Technician / Employee Comments


Image Field

## Assignments

Site	Created On	Created By	Updated On	Updated By	From	Contact	Status	Assignment Status	Assigned By
def	09-01-2024 06:04:13 MST		09-30-2024 11:03:06 MST	Danny Montoya	09-29-2024 06:00:00 MST	Danny Montoya	P	Completed	

Signature

---

A handwritten signature in black ink, consisting of several fluid, overlapping strokes. The signature is positioned in the upper left quadrant of the page, below the 'Signature' label and a horizontal line.



**Enduring Resources IV, LLC**

Main Office- 6300 S. Syracuse Way Suite 525 Centennial, CO 80111

Field Office- 200 Energy Court Farmington, NM 87401

Field Office: 505.636.9720 | Main Office: 303.573.1222

August 7, 2025

Enduring Resources, LLC

NEU 2207-16B – 3RF-28

Recycling Facility/Containment

Permit Extension Request for 19.15.34 NMAC

New Mexico State Land Office

Project #BL2613

Enduring Resources is requesting a permit extension for the NEU 2207-16B (3RF-28) Water Recycling Facility. In accordance with 19.15.34.10.C NMAC, *“Registered recycling containments may be operated for five years from the date on which the registration is filed with the division. The operator may extend the allowed time on an annual basis thereafter with division approval if, 30 days prior to the registration expiration, the operator files a form C-147 with an attached summary showing all monthly inspections at the containment, including the monitoring of the leak detection system, showing the containment’s integrity has not been compromised.”*

The original facility permit was approved on September 20, 2018. The five-year approval period ended on September 20, 2023. Enduring submitted a one-year extension that was approved until September 20, 2025. Enduring is now requesting an extension to operate through September 20, 2026. At that time Enduring will determine if additional annual extensions will be filed. Enduring has included records for the weekly inspections at this facility that have occurred since the last permit extension request (September 2024 through July 2025). There has been no indication that the leak detection system’s integrity is compromised. Enduring will continue to operate the facility per regulations in 19.15.34 NMAC.

Per regulations this letter serves as a notification to the landowner of the facility. The New Mexico State Land Office project number for the facility is #BL2613.

Thank You,

*Heather Huntington*

Heather Huntington

Regulatory Specialist

Enduring Resources, LLC

[hhuntington@enduringresources.com](mailto:hhuntington@enduringresources.com)

**Venegas, Victoria, EMNRD**

---

**From:** Venegas, Victoria, EMNRD  
**Sent:** Tuesday, August 19, 2025 2:40 PM  
**To:** Heather Huntington  
**Subject:** 3RF-28 NEU 2207-16B WATER RECYCLING FACILITY ID [fCS1826342224]  
**Attachments:** C-147 3RF-28 NEU 2207-16B WATER RECYCLING FACILITY ID [fCS1826342224]  
08.19.2025.pdf

**3RF-28 NEU 2207-16B WATER RECYCLING FACILITY ID [fCS1826342224]**

Good afternoon Ms. Huntington.

NMOCD has reviewed the determination of registration/permit extension request for 3RF-28 NEU 2207-16B WATER RECYCLING FACILITY ID [fCS1826342224] received from [372286] ENDURING RESOURCES, LLC on 08/12/2025, Application ID **495109**. The registration/permit extension request is approved with the following conditions of approval:

- 3RF-28 NEU 2207-16B WATER RECYCLING FACILITY ID [fCS1826342224] is approved for one (1) year of operation from the date of the previous registration/permit expiration date of September 20, 2025. The new registration/permit expiration date is September 20, 2026.
- [372286] ENDURING RESOURCES, LLC will continue to operate, maintain, and close the 3RF-28 NEU 2207-16B WATER RECYCLING FACILITY ID [fCS1826342224] in compliance with 19.15.34 NMAC, to include but not limited to the performance of weekly inspections regardless of fluid levels in the containment; recording of detailed inspection reports; removal of debris, foreign objects and oil from the containment; and monthly reporting of recycling and reuse of produced water, drilling fluids, and liquid oil field waste via from C-148.
- [372286] ENDURING RESOURCES, LLC will maintain a liquid level in the containment that is at least equal to the weight of the liner plus 20%. [372286] ENDURING RESOURCES, LLC may maintain a higher liquid level if they choose.
- If less than 20% of the total fluid capacity is utilized every consecutive six months, operation of the facility is considered ceased and notification of cessation of operations should be sent electronically to OCD Online. An extension to extend the cessation of operations, not to exceed six months, may be submitted using a C-147 form through the OCD Online system.
- However, if after this 6-month period, the containment was not utilized at a minimum of 20% fluid capacity, no additional extensions would be granted, and the operator would be directed to remove all fluids and proceed with the closure requirements.
- The recycling containment is bonded pursuant to 19.15.8 NMAC per 19.15.34.15(A)(2) NMAC. Water reuse and recycling from 3RF-28 NEU 2207-16B WATER RECYCLING FACILITY ID [fCS1826342224] is limited to wells owned or operated by [372286] ENDURING RESOURCES, LLC.
- A minimum of 3-feet freeboard must be maintained in the recycling containment at all times.
- [372286] ENDURING RESOURCES, LLC will comply with 19.15.29 NMAC Releases in the event of any release of produced water or produced water or other oil field wastes at 3RF-28 NEU 2207-16B WATER RECYCLING FACILITY ID [fCS1826342224]. [372286] ENDURING RESOURCES, LLC will comply with all other OCD rules.
- [372286] ENDURING RESOURCES, LLC must perform weekly inspections of the containment and leak detection system.
- If [372286] ENDURING RESOURCES, LLC wishes to extend the registration/permit past September 20, 2026, a registration/permit extension request must be submitted to OCD. Extension requests are reviewed on a case-by-case basis and evaluated on their merit. Extensions are considered for a maximum length of one year. Additional requests must be submitted to OCD through the OCD Online

on a Form C-147 (long form) as an Extension request and should include a formal extension request letter, a summary of the prior registration/permit period inspection reports, and the copies of the detailed inspection records for the prior permit period. The extension request should be submitted no later than August 20, 2026.

Please let me know if you have any further questions or concerns.

Regards,

**Victoria Venegas** • Environmental Specialist Advanced  
EMNRD - Oil Conservation Division  
506 W. Texas Ave. Artesia, NM 88210  
575.909.0269 | [Victoria.Venegas@emnrd.nm.gov](mailto:Victoria.Venegas@emnrd.nm.gov)

Sante Fe Main Office  
Phone: (505) 476-3441

General Information  
Phone: (505) 629-6116

Online Phone Directory  
<https://www.emnrd.nm.gov/ocd/contact-us>

State of New Mexico  
Energy, Minerals and Natural Resources  
Oil Conservation Division  
1220 S. St Francis Dr.  
Santa Fe, NM 87505

CONDITIONS

Action 495109

CONDITIONS

Operator:  ENDURING RESOURCES, LLC 6300 S Syracuse Way Centennial, CO 80111	OGRID:  372286
	Action Number:  495109
	Action Type:  [C-147] Water Recycle Long (C-147L)

CONDITIONS

Created By	Condition	Condition Date
vvenegas	• 3RF-28 NEU 2207-16B WATER RECYCLING FACILITY ID [fcs1826342224] is approved for one (1) year of operation from the date of the previous registration/permit expiration date of September 20, 2025. The new registration/permit expiration date is September 20, 2026. • If [372286] ENDURING RESOURCES, LLC wishes to extend the registration/permit past September 20, 2026, a registration/permit extension request must be submitted to OCD no later than August 20, 2026.	8/19/2025