

Closure Report

nAPP2105647257

Site Description

Site Name:	FNR 26-1 CTB
Company:	OXY
Legal Description:	U/L: M, SECTION 26, T23S, R30E
County:	EDDY COUNTY, NM
GPS Coordinates:	N32.270469 W-103.858154

Release Data

Date of Release:	2/5/2021
Type of Release:	PRODUCED WATER
Source of Release:	FLANGE AND SWEDGE ON DISCHARGE SIDE OF THE PUMP
Volume of Release:	0BBLS CRUDE OIL/ 40 BBLS PRODUCED WATER
Volume Recovered:	0BBLS CRUDE OIL/ 30 BBLS PRODUCED WATER

Remediation Specifications

Remediation Parameters	REMOVE GRAVEL AND PRESSURE WASH LINER WITH VACCUM TRUCK
Remediation Activities:	3/4/21, 10/8/21, 10/12/21

Plan Sent to OCD:		FROM CLIFF TO BLM NM AND WADE
OCD Approval of Plan:		FROM @STATE.NM.US TO WADE AND CLIFF
Plan Sent to BLM:		FROM CLIFF TO SPILL@BLM AND WADE
BLM Approval of Plan:		FROM JAMOS@BLM.GOV TO WADE AND CLIFF

Supporting Documentation

C 141 PAGE 6		
CLOSURE PICTURES		
LINER INSPECTION REPORT		

Request for Closure

Based on the completion of the remediation plan as agreed upon, BBC International requests closure approval from NMOCD.

Cliff Brunson, President of BBC International Inc.

3/14/2022

Liner Inspection Report

Operator: OXY

Site Name: FNR 26-1 CTB

Leak Date: 2/5/2021

Inspection Date: 2/23/2022

Inspection Results:

Liner Integrity: Good ☒ Bad ☐

Debris Removal: Yes ☐ No ☒

Remediation Activities:

Gravel Removal: Yes ☐ No ☒

Power Wash: Yes ☒ No ☐

Closure Photos: ☒

Inspected By: KELLY

Date: 2/23/2022

julia@bbcinternational.com

From: Cliff Brunson <cbrunson@bbcinternational.com>
Sent: Wednesday, February 23, 2022 5:01 PM
To: 'Enviro, OCD, EMNRD'
Cc: 'Wade Dittrich'; 'Ken Swinney'; 'Jennifer Gilkey'; 'Julia French'
Subject: OXY - FNR 26-1 CTB - Liner Integrity Inspection

This is a notification that the liner at the Oxy FNR 26-1 CTB (2-5-21) (**Incident #nAPP2105647257**) is ready for inspection on Thursday, February 24 at 8:00 a.m. The liner has been cleaned and inspected for integrity.

Cliff P. Brunson, CEI, CRS
President
BBC International, Inc.
World-Wide Environmental Specialists
Mailing Address:
P. O. Box 805
Hobbs, NM 88241-0805 USA
Shipping Address:
1324 W. Marland St.
Hobbs, NM 88240 USA
Phone: (575) 397-6388
Fax: (575) 397-0397
E-Mail: cbrunson@bbcinternational.com



Confidentiality Notice: This electronic transmission (and any attached documents) is intended only for the person(s) to whom it is addressed and may contain information that is privileged, confidential, or otherwise protected from disclosure. If you have received this transmission in error, please immediately notify the sender by e-mail or by telephone call to (575) 397-6388 for handling instructions. Any disclosure or distribution of the contents of this transmission by anyone other than the named recipient(s) is strictly prohibited.

Form C-141

State of New Mexico
Oil Conservation Division

Page 6

Incident ID	nAPP2105647257
District RP	
Facility ID	
Application ID	

Closure

The responsible party must attach information demonstrating they have complied with all applicable closure requirements and any conditions or directives of the OCD. This demonstration should be in the form of a comprehensive report (electronic submittals in .pdf format are preferred) including a scaled site map, sampling diagrams, relevant field notes, photographs of any excavation prior to backfilling, laboratory data including chain of custody documents of final sampling, and a narrative of the remedial activities. Refer to 19.15.29.12 NMAC.

Closure Report Attachment Checklist: Each of the following items must be included in the closure report.

- ☐ A scaled site and sampling diagram as described in 19.15.29.11 NMAC
- ☐ Photographs of the remediated site prior to backfill or photos of the liner integrity if applicable (Note: appropriate OCD District office must be notified 2 days prior to liner inspection)
- ☐ Laboratory analyses of final sampling (Note: appropriate ODC District office must be notified 2 days prior to final sampling)
- ☐ Description of remediation activities

I hereby certify that the information given above is true and complete to the best of my knowledge and understand that pursuant to OCD rules and regulations all operators are required to report and/or file certain release notifications and perform corrective actions for releases which may endanger public health or the environment. The acceptance of a C-141 report by the OCD does not relieve the operator of liability should their operations have failed to adequately investigate and remediate contamination that pose a threat to groundwater, surface water, human health or the environment. In addition, OCD acceptance of a C-141 report does not relieve the operator of responsibility for compliance with any other federal, state, or local laws and/or regulations. The responsible party acknowledges they must substantially restore, reclaim, and re-vegetate the impacted surface area to the conditions that existed prior to the release or their final land use in accordance with 19.15.29.13 NMAC including notification to the OCD when reclamation and re-vegetation are complete.

Printed Name: Wade Dittrich Title: Environmental Coordinator


Signature:  Date: 3-9-22

email: wade_dittrich@oxy.com Telephone: (575) 390-2828

OCD Only

Received by: _____ Date: _____

Closure approval by the OCD does not relieve the responsible party of liability should their operations have failed to adequately investigate and remediate contamination that poses a threat to groundwater, surface water, human health, or the environment nor does not relieve the responsible party of compliance with any other federal, state, or local laws and/or regulations.


Closure Approved by:  Date: 04/27/2022

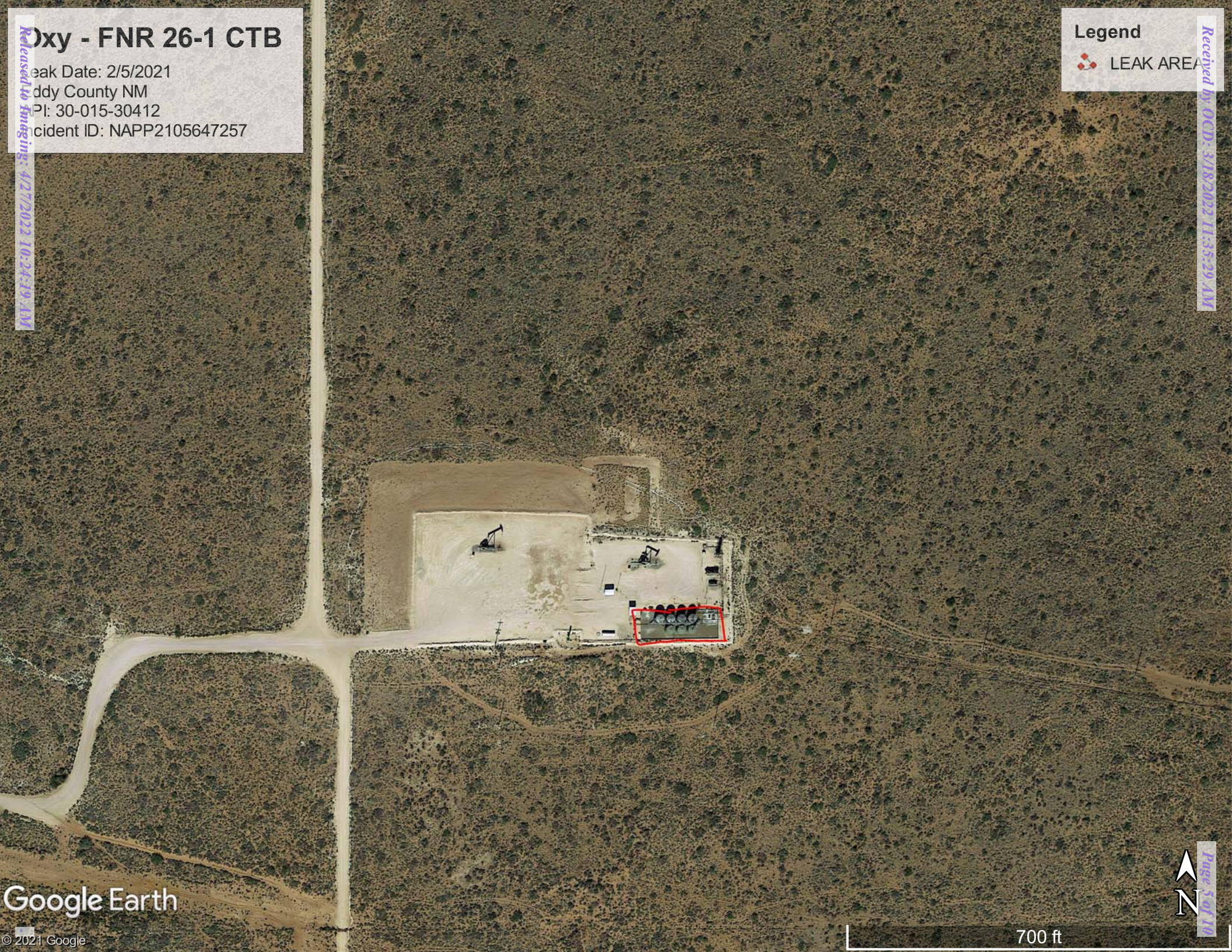
Printed Name: Jennifer Nobui Title: Environmental Specialist A

Oxy - FNR 26-1 CTB

Leak Date: 2/5/2021
County: Sandoz County NM
API: 30-015-30412
Incident ID: NAPP2105647257

Legend

 LEAK AREA





FNR 26-1 CTB
2/5/2021





FNR 26-1 CTB

2/5/2021





FNR 26-1 CTB
2/5/2021



FNR 26-1 CTB

2/5/2021



District I
1625 N. French Dr., Hobbs, NM 88240
Phone:(575) 393-6161 Fax:(575) 393-0720
District II
811 S. First St., Artesia, NM 88210
Phone:(575) 748-1283 Fax:(575) 748-9720
District III
1000 Rio Brazos Rd., Aztec, NM 87410
Phone:(505) 334-6178 Fax:(505) 334-6170
District IV
1220 S. St Francis Dr., Santa Fe, NM 87505
Phone:(505) 476-3470 Fax:(505) 476-3462

State of New Mexico
Energy, Minerals and Natural Resources
Oil Conservation Division
1220 S. St Francis Dr.
Santa Fe, NM 87505

CONDITIONS

Action 91303

CONDITIONS

Operator: OXY USA INC P.O. Box 4294 Houston, TX 772104294	OGRID: 16696
	Action Number: 91303
	Action Type: [C-141] Release Corrective Action (C-141)

CONDITIONS

Created By	Condition	Condition Date
jnobui	Closure Report Approved.	4/27/2022