

Closure Report

NRM2015458367

Site Description

Site Name:	CEDAR CANYON 21 FED 1 BATTERY
Company:	OXY
Legal Description:	U/L: P, SECTION 21, T24S, R29E
County:	EDDY COUNTY, NM
GPS Coordinates:	N32.198494 W-103.983971

Release Data

Date of Release:	5/6/2020
Type of Release:	CRUDE OIL
Source of Release:	OVER PRESSURE
Volume of Release:	95 BBLS CRUDE OIL/ 0 BBLS PRODUCED WATER
Volume Recovered:	93 BBLS CRUDE OIL/ 0 BBLS PRODUCED WATER

Remediation Specifications

Remediation Parameters	Pressure wash the liner and inspect for liner integrity.
Remediation Activities:	4/27/2021

Plan Sent to OCD:		
OCD Approval of Plan:		
Plan Sent to BLM:		
BLM Approval of Plan:		

Supporting Documentation

C 141 PAGE 6	SIGNED PG 6	
SITE DIAGRAM	GOOGLE EARTH MAP WITH CONFIRMATION SAMPLES	
PICTURES	CLOSURE PICTURES	
LINER INSPECTION REPORT	INSPECTION REPORT	
LINER INSPECTION NOTIFICATION	3/25/2022	

Request for Closure

Based on the completion of the remediation plan as agreed upon, BBC International requests closure approval from NMOCD. Cliff Brunson, President of BBC International Inc.	3/30/2022
---	-----------

Form C-141

Page 6

State of New Mexico
Oil Conservation Division

Incident ID	NRM2015458367
District RP	
Facility ID	
Application ID	


Closure

The responsible party must attach information demonstrating they have complied with all applicable closure requirements and any conditions or directives of the OCD. This demonstration should be in the form of a comprehensive report (electronic submittals in .pdf format are preferred) including a scaled site map, sampling diagrams, relevant field notes, photographs of any excavation prior to backfilling, laboratory data including chain of custody documents of final sampling, and a narrative of the remedial activities. Refer to 19.15.29.12 NMAC.

Closure Report Attachment Checklist: *Each of the following items must be included in the closure report.*

- ☒ A scaled site and sampling diagram as described in 19.15.29.11 NMAC
- ☒ Photographs of the remediated site prior to backfill or photos of the liner integrity if applicable (Note: appropriate OCD District office must be notified 2 days prior to liner inspection)
- ☒ Laboratory analyses of final sampling (Note: appropriate ODC District office must be notified 2 days prior to final sampling)
- ☒ Description of remediation activities


I hereby certify that the information given above is true and complete to the best of my knowledge and understand that pursuant to OCD rules and regulations all operators are required to report and/or file certain release notifications and perform corrective actions for releases which may endanger public health or the environment. The acceptance of a C-141 report by the OCD does not relieve the operator of liability should their operations have failed to adequately investigate and remediate contamination that pose a threat to groundwater, surface water, human health or the environment. In addition, OCD acceptance of a C-141 report does not relieve the operator of responsibility for compliance with any other federal, state, or local laws and/or regulations. The responsible party acknowledges they must substantially restore, reclaim, and re-vegetate the impacted surface area to the conditions that existed prior to the release or their final land use in accordance with 19.15.29.13 NMAC including notification to the OCD when reclamation and re-vegetation are complete.

Printed Name: Wade Dittrich Title: Environmental Coordinator
Signature:  Date: 3-24-22
email: wade_dittrich@oxy.com Telephone: (575) 390-2828

OCD Only

Received by: _____ Date: _____

Closure approval by the OCD does not relieve the responsible party of liability should their operations have failed to adequately investigate and remediate contamination that poses a threat to groundwater, surface water, human health, or the environment nor does not relieve the responsible party of compliance with any other federal, state, or local laws and/or regulations.

Closure Approved by:  Date: 04/27/2022
Printed Name: Jennifer Nobui Title: Environmental Specialist A

From: [Cliff Brunson](#)
To: ["Enviro. OCD, EMNRD"](#)
Cc: ["Wade Dittrich"](#); ["Ken Swinney"](#); ["Jennifer Gilkey"](#); ["Julia French"](#)
Subject: OXY - Cedar Canyon 21 Fed 1 Battery - Liner Integrity Inspection
Date: Friday, March 25, 2022 2:57:25 PM
Attachments: [image001.jpg](#)

This is a notification that the liner at the Oxy Cedar Canyon 21 FED 1 Battery (5-6-20) (**Incident #nRM2015458367**) is ready for inspection on Monday, March 28 at 8:00 a.m. The liner has been cleaned and inspected for integrity.

Cliff P. Brunson, CEI, CRS
President
BBC International, Inc.
World-Wide Environmental Specialists
Mailing Address:
P. O. Box 805
Hobbs, NM 88241-0805 USA
Shipping Address:
1324 W. Marland St.
Hobbs, NM 88240 USA
Phone: (575) 397-6388
Fax: (575) 397-0397
E-Mail: cbrunson@bbcinternational.com





Confidentiality Notice: This electronic transmission (and any attached documents) is intended only for the person(s) to whom it is addressed and may contain information that is privileged, confidential, or otherwise protected from disclosure. If you have received this transmission in error, please immediately notify the sender by e-mail or by telephone call to (575) 397-6388 for handling instructions. Any disclosure or distribution of the contents of this transmission by anyone other than the named recipient(s) is strictly prohibited.

Oxy, Cedar Canyon 21 Fed 1 CTB

Leak date: 5/6/20
Incident #: nRM2015458367
Eddy County, NM

Legend

 Leak Area



PO Box 805
Hobbs, NM 88241
575-397-6388

Liner Inspection Report

Operator: OXY

Site Name: CEDAR CANYON 21 FED 1 CTB

Leak Date: 5/6/2020

Inspection Date: 4/28/2021

Inspection Results:

Liner Integrity: Good ☒ Bad ☐

Debris Removal: Yes ☐ No ☒

Remediation Activities:

Gravel Removal: Yes ☐ No ☒

Power Wash: Yes ☒ No ☐

Closure Photos: ☒

Inspected By: KELLY

Date: 4/28/2021


CEDAR CANYON 21 FED 1 CTB

5/6/20



CEDAR CANYON 21 FED 1 CTB

5/6/20



CEDAR CANYON 21 FED 1 CTB

5/6/20



District I

1625 N. French Dr., Hobbs, NM 88240
Phone:(575) 393-6161 Fax:(575) 393-0720

District II

811 S. First St., Artesia, NM 88210
Phone:(575) 748-1283 Fax:(575) 748-9720

District III

1000 Rio Brazos Rd., Aztec, NM 87410
Phone:(505) 334-6178 Fax:(505) 334-6170

District IV

1220 S. St Francis Dr., Santa Fe, NM 87505
Phone:(505) 476-3470 Fax:(505) 476-3462

State of New Mexico
Energy, Minerals and Natural Resources
Oil Conservation Division
1220 S. St Francis Dr.
Santa Fe, NM 87505

CONDITIONS

Action 94452

CONDITIONS

Operator: OXY USA INC P.O. Box 4294 Houston, TX 772104294	OGRID: 16696
	Action Number: 94452
	Action Type: [C-141] Release Corrective Action (C-141)

CONDITIONS

Created By	Condition	Condition Date
jnobui	Closure Report Approved.	4/27/2022