

District I
1625 N. French Dr., Hobbs, NM 88240
District II
811 S. First St., Artesia, NM 88210
District III
1000 Rio Brazos Road, Aztec, NM 87410
District IV
1220 S. St. Francis Dr., Santa Fe, NM 87505

State of New Mexico
Energy Minerals and Natural
Resources Department
Oil Conservation Division
1220 South St. Francis Dr.
Santa Fe, NM 87505

Form C-141
Revised August 24, 2018
Submit to appropriate OCD District office

Incident ID	nAPP2222975069
District RP	
Facility ID	fAPP2202650607
Application ID	

Release Notification

Responsible Party

Responsible Party: Cimarex Energy Co. of Colorado	OGRID: 162683
Contact Name: Laci Luig	Contact Telephone: (432) 571-7800
Contact email: laci.luig@coterra.com	Incident # (assigned by OCD) nAPP2222975069
Contact mailing address: 600 N Marienfeld Street, Ste. 600 Midland, TX 79701	

Location of Release Source

Latitude 32.66586 _____ Longitude -103.76588 _____
(NAD 83 in decimal degrees to 5 decimal places)

Site Name: State DR Com 9	Site Type: Battery
Date Release Discovered: 8/17/2022	API# (if applicable)

Unit Letter	Section	Township	Range	County
A	16	19S	32E	Lea

Surface Owner: ☒ State ☐ Federal ☐ Tribal ☐ Private (Name: _____)

Nature and Volume of Release

Material(s) Released (Select all that apply and attach calculations or specific justification for the volumes provided below)

<input type="checkbox"/> Crude Oil	Volume Released (bbls)	Volume Recovered (bbls)
<input checked="" type="checkbox"/> Produced Water	Volume Released (bbls) 15	Volume Recovered (bbls) 15
	Is the concentration of dissolved chloride in the produced water >10,000 mg/l?	<input type="checkbox"/> Yes <input type="checkbox"/> No
<input type="checkbox"/> Condensate	Volume Released (bbls)	Volume Recovered (bbls)
<input type="checkbox"/> Natural Gas	Volume Released (Mcf)	Volume Recovered (Mcf)
<input type="checkbox"/> Other (describe)	Volume/Weight Released (provide units)	Volume/Weight Recovered (provide units)

Cause of Release: Equipment Failure


A hole in the heater treater fire tube released 15 barrels water into a lined containment. The well was shut in and the heater treater drained. The fire tube is scheduled to be repaired. A vac truck recovered all fluids from the lined containment. The containment will be washed and a liner inspection scheduled.

Incident ID	nAPP2222975069
District RP	
Facility ID	fAPP2202650607
Application ID	

Was this a major release as defined by 19.15.29.7(A) NMAC? <input type="checkbox"/> Yes <input checked="" type="checkbox"/> No	If YES, for what reason(s) does the responsible party consider this a major release?
If YES, was immediate notice given to the OCD? By whom? To whom? When and by what means (phone, email, etc)? By: Laci Luig To: OCD Enviro, Ryan Mann (SLO) By: Email	

Initial Response

The responsible party must undertake the following actions immediately unless they could create a safety hazard that would result in injury

<input checked="" type="checkbox"/> The source of the release has been stopped. <input checked="" type="checkbox"/> The impacted area has been secured to protect human health and the environment. <input checked="" type="checkbox"/> Released materials have been contained via the use of berms or dikes, absorbent pads, or other containment devices. <input checked="" type="checkbox"/> All free liquids and recoverable materials have been removed and managed appropriately.	
If all the actions described above have <u>not</u> been undertaken, explain why:	
Per 19.15.29.8 B. (4) NMAC the responsible party may commence remediation immediately after discovery of a release. If remediation has begun, please attach a narrative of actions to date. If remedial efforts have been successfully completed or if the release occurred within a lined containment area (see 19.15.29.11(A)(5)(a) NMAC), please attach all information needed for closure evaluation.	
I hereby certify that the information given above is true and complete to the best of my knowledge and understand that pursuant to OCD rules and regulations all operators are required to report and/or file certain release notifications and perform corrective actions for releases which may endanger public health or the environment. The acceptance of a C-141 report by the OCD does not relieve the operator of liability should their operations have failed to adequately investigate and remediate contamination that pose a threat to groundwater, surface water, human health or the environment. In addition, OCD acceptance of a C-141 report does not relieve the operator of responsibility for compliance with any other federal, state, or local laws and/or regulations.	
Printed Name: Laci Luig	Title: ESH Specialist
Signature: 	Date: 8/17/2022
email: laci.luig@coterra.com	Telephone: (432) 208-3035
<u>OCD Only</u>	
Received by: Jocelyn Harimon	Date: 09/12/2022

Incident ID	nAPP2222975069
District RP	
Facility ID	fAPP2202650607
Application ID	

Site Assessment/Characterization

This information must be provided to the appropriate district office no later than 90 days after the release discovery date.

What is the shallowest depth to groundwater beneath the area affected by the release?	<u>345</u> (ft bgs)
Did this release impact groundwater or surface water?	<input type="checkbox"/> Yes <input checked="" type="checkbox"/> No
Are the lateral extents of the release within 300 feet of a continuously flowing watercourse or any other significant watercourse?	<input type="checkbox"/> Yes <input checked="" type="checkbox"/> No
Are the lateral extents of the release within 200 feet of any lakebed, sinkhole, or playa lake (measured from the ordinary high-water mark)?	<input type="checkbox"/> Yes <input checked="" type="checkbox"/> No
Are the lateral extents of the release within 300 feet of an occupied permanent residence, school, hospital, institution, or church?	<input type="checkbox"/> Yes <input checked="" type="checkbox"/> No
Are the lateral extents of the release within 500 horizontal feet of a spring or a private domestic fresh water well used by less than five households for domestic or stock watering purposes?	<input type="checkbox"/> Yes <input checked="" type="checkbox"/> No
Are the lateral extents of the release within 1000 feet of any other fresh water well or spring?	<input type="checkbox"/> Yes <input checked="" type="checkbox"/> No
Are the lateral extents of the release within incorporated municipal boundaries or within a defined municipal fresh water well field?	<input type="checkbox"/> Yes <input checked="" type="checkbox"/> No
Are the lateral extents of the release within 300 feet of a wetland?	<input type="checkbox"/> Yes <input checked="" type="checkbox"/> No
Are the lateral extents of the release overlying a subsurface mine?	<input type="checkbox"/> Yes <input checked="" type="checkbox"/> No
Are the lateral extents of the release overlying an unstable area such as karst geology?	<input type="checkbox"/> Yes <input checked="" type="checkbox"/> No
Are the lateral extents of the release within a 100-year floodplain?	<input type="checkbox"/> Yes <input checked="" type="checkbox"/> No
Did the release impact areas not on an exploration, development, production, or storage site?	<input type="checkbox"/> Yes <input checked="" type="checkbox"/> No

Attach a comprehensive report (electronic submittals in .pdf format are preferred) demonstrating the lateral and vertical extents of soil contamination associated with the release have been determined. Refer to 19.15.29.11 NMAC for specifics.

Characterization Report Checklist: *Each of the following items must be included in the report.*

- ☐ Scaled site map showing impacted area, surface features, subsurface features, delineation points, and monitoring wells.
- ☐ Field data
- ☐ Data table of soil contaminant concentration data
- ☐ Depth to water determination
- ☐ Determination of water sources and significant watercourses within ½-mile of the lateral extents of the release
- ☐ Boring or excavation logs
- ☐ Photographs including date and GIS information
- ☐ Topographic/Aerial maps
- ☐ Laboratory data including chain of custody

If the site characterization report does not include completed efforts at remediation of the release, the report must include a proposed remediation plan. That plan must include the estimated volume of material to be remediated, the proposed remediation technique, proposed sampling plan and methods, anticipated timelines for beginning and completing the remediation. The closure criteria for a release are contained in Table 1 of 19.15.29.12 NMAC, however, use of the table is modified by site- and release-specific parameters.

State of New Mexico
Oil Conservation Division

Page 4

Incident ID	nAPP2222975069
District RP	
Facility ID	fAPP2202650607
Application ID	

I hereby certify that the information given above is true and complete to the best of my knowledge and understand that pursuant to OCD rules and regulations all operators are required to report and/or file certain release notifications and perform corrective actions for releases which may endanger public health or the environment. The acceptance of a C-141 report by the OCD does not relieve the operator of liability should their operations have failed to adequately investigate and remediate contamination that pose a threat to groundwater, surface water, human health or the environment. In addition, OCD acceptance of a C-141 report does not relieve the operator of responsibility for compliance with any other federal, state, or local laws and/or regulations.

Printed Name: Laci Luig _____ Title: ESH Specialist _____

Signature:  _____

Date: 9/10/2022 _____

email: laci.luig@coterra.com _____

Telephone: (432) 208-3035 _____

OCD Only

Received by: Jocelyn Harimon _____

Date: 09/12/2022 _____

Incident ID	nAPP2222975069
District RP	
Facility ID	fAPP2202650607
Application ID	


Closure

The responsible party must attach information demonstrating they have complied with all applicable closure requirements and any conditions or directives of the OCD. This demonstration should be in the form of a comprehensive report (electronic submittals in .pdf format are preferred) including a scaled site map, sampling diagrams, relevant field notes, photographs of any excavation prior to backfilling, laboratory data including chain of custody documents of final sampling, and a narrative of the remedial activities. Refer to 19.15.29.12 NMAC.

Closure Report Attachment Checklist: *Each of the following items must be included in the closure report.*

- ☐ A scaled site and sampling diagram as described in 19.15.29.11 NMAC
- ☒ Photographs of the remediated site prior to backfill or photos of the liner integrity if applicable (Note: appropriate OCD District office must be notified 2 days prior to liner inspection)
- ☐ Laboratory analyses of final sampling (Note: appropriate ODC District office must be notified 2 days prior to final sampling)
- ☐ Description of remediation activities


I hereby certify that the information given above is true and complete to the best of my knowledge and understand that pursuant to OCD rules and regulations all operators are required to report and/or file certain release notifications and perform corrective actions for releases which may endanger public health or the environment. The acceptance of a C-141 report by the OCD does not relieve the operator of liability should their operations have failed to adequately investigate and remediate contamination that pose a threat to groundwater, surface water, human health or the environment. In addition, OCD acceptance of a C-141 report does not relieve the operator of responsibility for compliance with any other federal, state, or local laws and/or regulations. The responsible party acknowledges they must substantially restore, reclaim, and re-vegetate the impacted surface area to the conditions that existed prior to the release or their final land use in accordance with 19.15.29.13 NMAC including notification to the OCD when reclamation and re-vegetation are complete.

Printed Name: Laci Luig Title: ESH Specialist
Signature:  Date: 9/10/2022
email: laci.luig@coterra.com Telephone: (432) 208-3035

OCD Only

Received by: Jocelyn Harimon Date: 09/12/2022

Closure approval by the OCD does not relieve the responsible party of liability should their operations have failed to adequately investigate and remediate contamination that poses a threat to groundwater, surface water, human health, or the environment nor does not relieve the responsible party of compliance with any other federal, state, or local laws and/or regulations.

Closure Approved by:  Date: 09/13/2022
Printed Name: Jennifer Nobui Title: Environmental Specialist A

[< Back](#)

Square/Rectangle Contained Spill with Vessel Displacement

State DR Com 9

L(Ft)

W(Ft)

D(In)

Oil %

25

15

3

0

Tank Size (Ft)

Tank Count

7

1



H2O Spill Before Disp: 16.70

Tank Displacement Vol: 1.71

Oil Spill Total: 0.00

H2O Spill Total: 14.98

Total Bbls Spilled: 14.98

Total Gals Spilled: 629.28

From: [Nobui, Jennifer, EMNRD](#)
To: [Laci Luig](#)
Cc: [Bratcher, Mike, EMNRD](#); [Harimon, Jocelyn, EMNRD](#); [Hamlet, Robert, EMNRD](#)
Subject: FW: [EXTERNAL] nAPP2222975069 State DR Com 9H Liner Inspection
Date: Friday, September 2, 2022 10:09:25 AM
Attachments: [image003.jpg](#)
[0.jpg](#)

WARNING: This email originated from outside of Coterra Energy. Do not click links or open attachments unless you recognize the sender, are expecting the content and know it is safe.



Laci

Thank you for the notification. Please include a copy of this and all notifications in the remedial and/or closure reports to ensure the notifications are documented in the project file.

Thanks
Jennifer Nobui

From: Enviro, OCD, EMNRD <OCD.Enviro@state.nm.us>
Sent: Friday, September 2, 2022 8:04 AM
To: Harimon, Jocelyn, EMNRD <Jocelyn.Harimon@state.nm.us>; Nobui, Jennifer, EMNRD <Jennifer.Nobui@state.nm.us>; Bratcher, Mike, EMNRD <mike.bratcher@state.nm.us>; Velez, Nelson, EMNRD <Nelson.Velez@state.nm.us>; Hamlet, Robert, EMNRD <Robert.Hamlet@state.nm.us>
Subject: Fw: [EXTERNAL] nAPP2222975069 State DR Com 9H Liner Inspection

From: Laci Luig <Laci.Luig@coterra.com>
Sent: Friday, September 2, 2022 7:31 AM
To: Enviro, OCD, EMNRD <OCD.Enviro@state.nm.us>; Ryan Mann - NM SLO <rmann@slo.state.nm.us>
Subject: [EXTERNAL] nAPP2222975069 State DR Com 9H Liner Inspection

CAUTION: This email originated outside of our organization. Exercise caution prior to clicking on links or opening attachments.

A liner inspection at the State DR Com 9H battery has been scheduled for Thursday, September 8th at 11am (MST).

Incident ID: [nAPP2222975069](#)
Coordinates: [32.66586, -103.76588](#)

Thank you,



Laci Luig | Environmental Safety & Health Specialist

T: 432.571.7810 | M: 432.208.3035 | laci.luig@coterra.com | www.coterra.com

Coterra Energy Inc. | 600 N. Marienfeld Street, Suite 600 | Midland, TX 79701

Coterra Energy Inc. is the result of the merger of Cimarex Energy Co. and Cabot Oil & Gas Corporation on October 1, 2021.

This message may contain confidential and/or privileged information. If you are not the addressee or authorized to receive this for the addressee, you must not use, copy, disclose or take any action based on this message or any information herein. If you have received this message in error, please advise the sender immediately by reply e-mail and delete this message.



Liner Integrity Certification

The following serves to verify that the affected liner has been inspected and found to be in serviceable condition in accordance with 19.15.29.11 A.(5)(a)(i-ii) of the New Mexico Administrative Code.

Facility ID: fAPP2202650607

Date: 9/8/2022

Incident ID(s): nAPP2222975069

- ☒ Responsible Party has visually inspected the liner.
- ☒ Liner remains intact and was able to contain the leak in question.
- ☒ At least two business days' notice was given to the appropriate division district office before conducting the liner inspection.
- ☒ Photographs illustrating liner integrity are included.




CIMAREX ENERGY
STATE DR COM 9H
LEA, NM






CIMAREX ENERGY
STATE DR COM 9H
LEA, NM





CIMAREX ENERGY
STATE DR COM 9H
LEA, NM



District I
1625 N. French Dr., Hobbs, NM 88240
Phone:(575) 393-6161 Fax:(575) 393-0720
District II
811 S. First St., Artesia, NM 88210
Phone:(575) 748-1283 Fax:(575) 748-9720
District III
1000 Rio Brazos Rd., Aztec, NM 87410
Phone:(505) 334-6178 Fax:(505) 334-6170
District IV
1220 S. St Francis Dr., Santa Fe, NM 87505
Phone:(505) 476-3470 Fax:(505) 476-3462

State of New Mexico
Energy, Minerals and Natural Resources
Oil Conservation Division
1220 S. St Francis Dr.
Santa Fe, NM 87505

CONDITIONS

Action 142253

CONDITIONS

Operator: CIMAREX ENERGY CO. OF COLORADO 600 N. Marienfeld Street Midland, TX 79701	OGRID: 162683
	Action Number: 142253
	Action Type: [C-141] Release Corrective Action (C-141)

CONDITIONS

Created By	Condition	Condition Date
jnobui	Closure Approved.	9/13/2022