

Closure Report

Site Description

Site Name:	Roadrunner Fed Com 2-12 CTB
Company:	COG Operating LLC
Legal Description:	U/L O, Section 25, T25S, R26E
County:	Eddy County, NM
GPS Coordinates:	N 32.09426° W-104.24390°

Release Data

Date of Release:	02/18/2018
Type of Release:	Oil
Source of Release:	Truck
Volume of Release:	6 bbls
Volume Recovered:	0 bbls

Remediation Specifications

Remediation Parameters:	Excavated the entire leak area to a depth of 1 foot. Backfilled the site with clean soil.	
Remediation Activities:	10/03/2018 to 10/09/2018	
Plan Sent to OCD:	06/20/2018	Email from Cliff Brunson to Mike Bratcher
OCD Approval of Plan:	07/26/2018	Email from Mike Bratcher to Cliff Brunson
Plan Sent to BLM:	06/20/2018	Email from Cliff Brunson to Shelly Tucker
BLM Approval of Plan:	07/11/2018	Email from Shelly Tucker to Cliff Brunson

Supporting Documentation

Initial C-141	Signed 02/21/2018
Final C-141	Signed 10/19/2018
Site Diagram	February 2018
Pictures	Initial visit-February 2018; Remediation-October 2018

Request for Closure

Based on the completion of the remediation plan, BBC International, Inc. requests closure approval from NMOCD.






Cliff Brunson, President, BBC International, Inc.

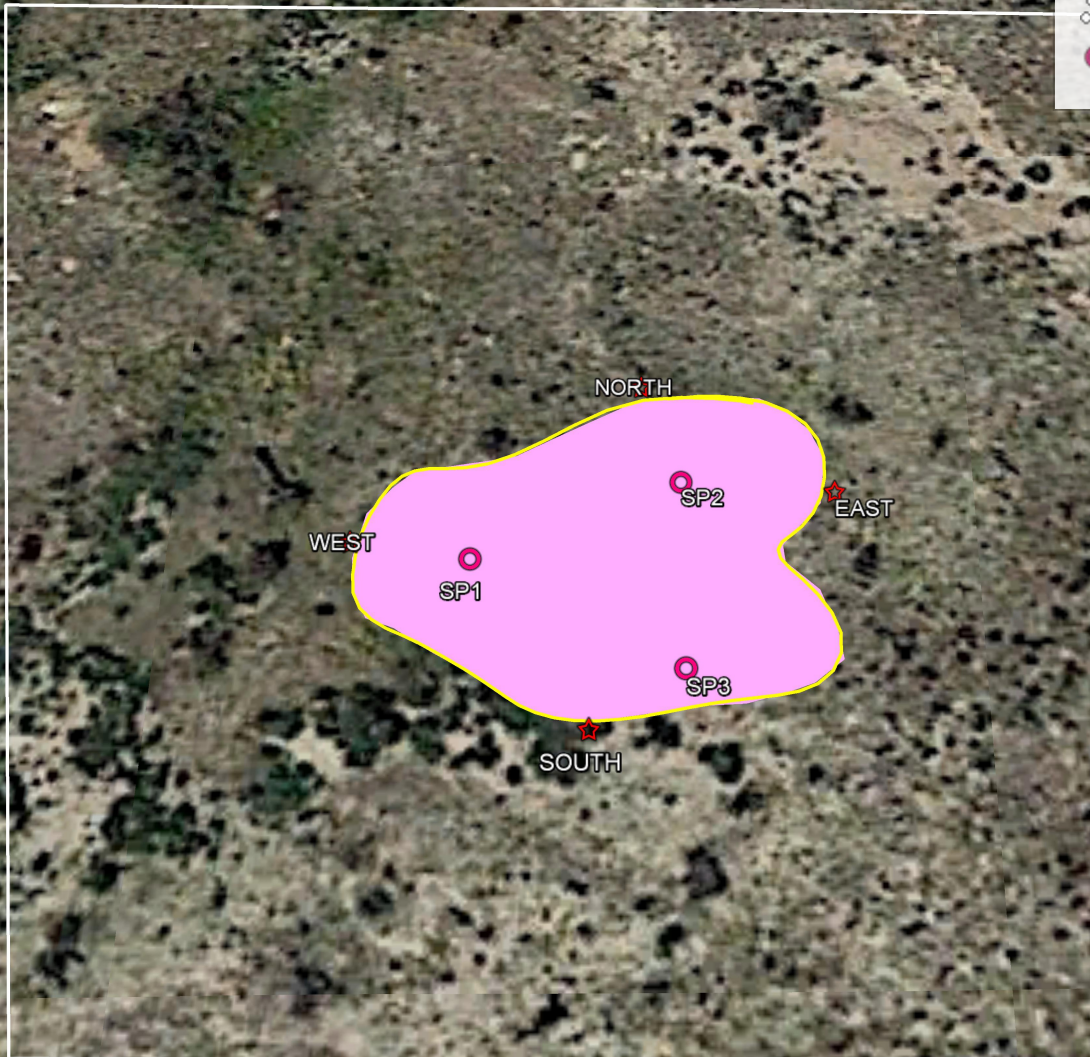
10/23/2018

COG, Roadrunner Fed Com 2-12

Leak date: 02/18/2018
Eddy County, NM

Legend

-  1 ft Excavation
-  Cardinal sample points
-  Leak Area, Roadrunner Fed Com 2-12H
-  Location pad
-  Sample points



Google Earth



70 ft

COG, Roadrunner Fed Com 2-12H

Samples, hand auger

SP1, N 32.09431 W-104.24398

SP2, N 32.09434 W-104.24389

SP3, N 32.09426 W-104.24389

NORTH, N 32.09438 W-104.24391

SOUTH, N 32.09424 W-104.24393

EAST, N 32.09433 W-104.24383

WEST, N 32.09432 W-104.24403









State of New Mexico
Oil Conservation Division

Incident ID	
District RP	2RP-4633
Facility ID	
Application ID	


Closure

The responsible party must attach information demonstrating they have complied with all applicable closure requirements and any conditions or directives of the OCD. This demonstration should be in the form of a comprehensive report (electronic submittals in .pdf format are preferred) including a scaled site map, sampling diagrams, relevant field notes, photographs of any excavation prior to backfilling, laboratory data including chain of custody documents of final sampling, and a narrative of the remedial activities. Refer to 19.15.29.12 NMAC.

Closure Report Attachment Checklist: *Each of the following items must be included in the closure report.*

- ☒ A scaled site and sampling diagram as described in 19.15.29.11 NMAC
- ☒ Photographs of the remediated site prior to backfill or photos of the liner integrity if applicable (Note: appropriate OCD District office must be notified 2 days prior to liner inspection)
- ☐ Laboratory analyses of final sampling (Note: appropriate ODC District office must be notified 2 days prior to final sampling)
- ☒ Description of remediation activities

I hereby certify that the information given above is true and complete to the best of my knowledge and understand that pursuant to OCD rules and regulations all operators are required to report and/or file certain release notifications and perform corrective actions for releases which may endanger public health or the environment. The acceptance of a C-141 report by the OCD does not relieve the operator of liability should their operations have failed to adequately investigate and remediate contamination that pose a threat to groundwater, surface water, human health or the environment. In addition, OCD acceptance of a C-141 report does not relieve the operator of responsibility for compliance with any other federal, state, or local laws and/or regulations. The responsible party acknowledges they must substantially restore, reclaim, and re-vegetate the impacted surface area to the conditions that existed prior to the release or their final land use in accordance with 19.15.29.13 NMAC including notification to the OCD when reclamation and re-vegetation are complete.

Printed Name: Rebecca Haskell Title: Senior HSE Coordinator
 Signature:  Date: 10/19/18
 email: rhaskell@concho.com Telephone: (432) 683-7443

OCD Only

Received by: _____ Date: _____

Closure approval by the OCD does not relieve the responsible party of liability should their operations have failed to adequately investigate and remediate contamination that poses a threat to groundwater, surface water, human health, or the environment nor does not relieve the responsible party of compliance with any other federal, state, or local laws and/or regulations.

Closure Approved by:  Date: 11/17/2022
 Printed Name: Brittany Hall Title: Environmental Specialist

District I
1625 N. French Dr., Hobbs, NM 88240
Phone:(575) 393-6161 Fax:(575) 393-0720
District II
811 S. First St., Artesia, NM 88210
Phone:(575) 748-1283 Fax:(575) 748-9720
District III
1000 Rio Brazos Rd., Aztec, NM 87410
Phone:(505) 334-6178 Fax:(505) 334-6170
District IV
1220 S. St Francis Dr., Santa Fe, NM 87505
Phone:(505) 476-3470 Fax:(505) 476-3462

State of New Mexico
Energy, Minerals and Natural Resources
Oil Conservation Division
1220 S. St Francis Dr.
Santa Fe, NM 87505

CONDITIONS

Action 159738

CONDITIONS

Operator: COG OPERATING LLC 600 W Illinois Ave Midland, TX 79701	OGRID: 229137
	Action Number: 159738
	Action Type: [IM-SD] Incident File Support Doc (ENV) (IM-BNF)

CONDITIONS

Created By	Condition	Condition Date
bhall	None	11/17/2022