



April 1, 2026

New Mexico Oil Conservation Division

506 W. Texas Ave
Artesia, NM 88210

RE: **Flagler 8 CTB 3 - Closure Request Report**

Incident Number: nAPP2534538169

GPS: 32.140726°, -103.590823°

Lea County, New Mexico

ESRR Project No. VP-8277

To Whom It May Concern:

Earth Systems Response and Restoration (ESRR), presents the following Closure Request Report (CRR) to document the findings during a recent liner inspection conducted at the Flagler 8 CTB 3 (Site), following an inadvertent release of produced water within a lined secondary containment (LSC). Based on initial release response and liner inspection activities, Devon Energy (Devon) is requesting No Further Action (NFA) at the Site.

Site Location

The Site is located in Unit O, Section 08, Township 25 South, Range 33 East, in Lea County, New Mexico (32.140726°, -103.590823°) and is associated with oil and gas exploration and production operations on Federal Land managed by the Bureau of Land Management (BLM) (**Figure 1**).

Incident Description & Background

On December 6, 2025, a pinhole leak developed on a check valve, releasing approximately 218 barrels (bbls) of produced water within a LSC (**Figure 2**). The release was fully contained within the LSC with no fluids escaping to the production pad or adjacent native soils. A vacuum truck was immediately dispatched to the Site recovering the 218 bbls of produced water.

Notice was given to the New Mexico Oil Conservation Division (NMOCD) on December 11, 2025, by Notification of Release (NOR) and subsequently assigned Incident Number nAPP2534538169. A Corrective Action Form C-141 (Form C-141) was later submitted and approved by the NMOCD on December 15, 2025.

On January 6, 2026, Devon submitted a 48-hour Notification of Liner Inspection (Form C-141 L) for an inspection date of January 9, 2026. Upon arrival on said inspection date, residual fluids remained in the LSC and required the inspection to be rescheduled.

On March 2, 2026, Devon submitted a 48-hour Form C-141 L for an inspection date of March 4, 2026.

Flagler 8 CTB 3 - Closure Request Report
Incident Number: nAPP2534538169
GPS: 32.140726°, -103.590823°



Site Characterization

ESRR characterized the Site according to Table I, Closure Criteria for Soils Impacted by a Release, of Title 19, Chapter 15, Part 29, Section 12 (19.15.29.12) of the New Mexico Administrative Code (NMAC). The following proximities were estimated:

- Between 1 and 5 miles of any continuously flowing watercourse or any other significant watercourse;
- Between 1 and 5 miles of any lakebed, sinkhole or playa lake (measured from the ordinary high-water mark);
- Between 1 and 5 miles of any occupied permanent residence, school, hospital, institution or church;
- Between 1 and 5 miles of any spring or private, domestic fresh water well used by less than five households for domestic or stock watering purposes;
- Between 1 and 5 miles of any other freshwater well or spring;
- Greater than 5 miles of any incorporated municipal boundary or a defined municipal fresh water well field covered under a municipal ordinance;
- Between 1 and 5 miles of any wetland;
- Greater than 5 miles of any subsurface mine;
- Between 1 and 5 miles of any unstable area (non-karst); and
- Greater than 5 miles of a 100-year floodplain.

Receptor details used to determine the Site characterization are included in **Figure 1A** and **Figure 1B**. **Referenced Well Records** for the closest depth to water well are attached.

Based on the results from the desktop review, and depth to groundwater estimated to be greater than 50 feet below ground surface (bgs). The following Closure Criteria was applied:

Constituents of Concern (COCs)	Closure Criteria[‡]
Chloride	10,000 milligram per kilogram (mg/kg)
Total Petroleum Hydrocarbon (TPH)	2,500 mg/kg
Diesel Range Organics + Oil Range Organics	1,000 mg/kg
Benzene	10 mg/kg
Benzene, Toluene, Ethylbenzene, Total Xylenes (BTEX) ...	50 mg/kg

[‡]The reclamation concentration requirements of 600 mg/kg Chloride and 100 mg/kg TPH apply to the top 4 feet of areas to be immediately reclaimed following remediation pursuant to NMAC 19.15.17.13.
 TPH= Gasoline Range Organics + Diesel Range Organics + Oil Range Organics
 Laboratory Analytical Methods used: Environmental Protection Agency (EPA) 300.0, EPA 8015 NM, EPA 8021 B

Liner Inspection

On March 4, 2026 ESRR conducted a thorough visual inspection of the LSC and found no tears, cracks, cuts, breaks, or other signs of damage, confirming no evidence of a breach to the LSC. The liner appeared to be in good condition and is performing as designed. **Photographic Documentation** of liner inspection activities is attached.

Closure Request

Based on initial release response and liner inspection activities, WPX believes the completed remedial actions meet the requirements set forth in NMAC 19.15.29.13 regulations in order to be protective of human health, the environment, and groundwater. Devon believes NFA is warranted at the Site and respectfully requests Closure for Incident Number nAPP2534538169. If you have any questions or

Flagler 8 CTB 3 - Closure Request Report
Incident Number: nAPP2534538169
GPS: 32.140726°, -103.590823°



comments, please do not hesitate to contact Gilbert Moreno at (832) 541-7719 or gmoreno@earthsys.net. **NMOCD Documentation & Correspondence** are attached.

Sincerely,

EARTH SYSTEMS RESPONSE & RESTORATION

A handwritten signature in black ink that reads "Gilbert Moreno".

Gilbert Moreno
Carlsbad Operations Manager/ Project Geologist

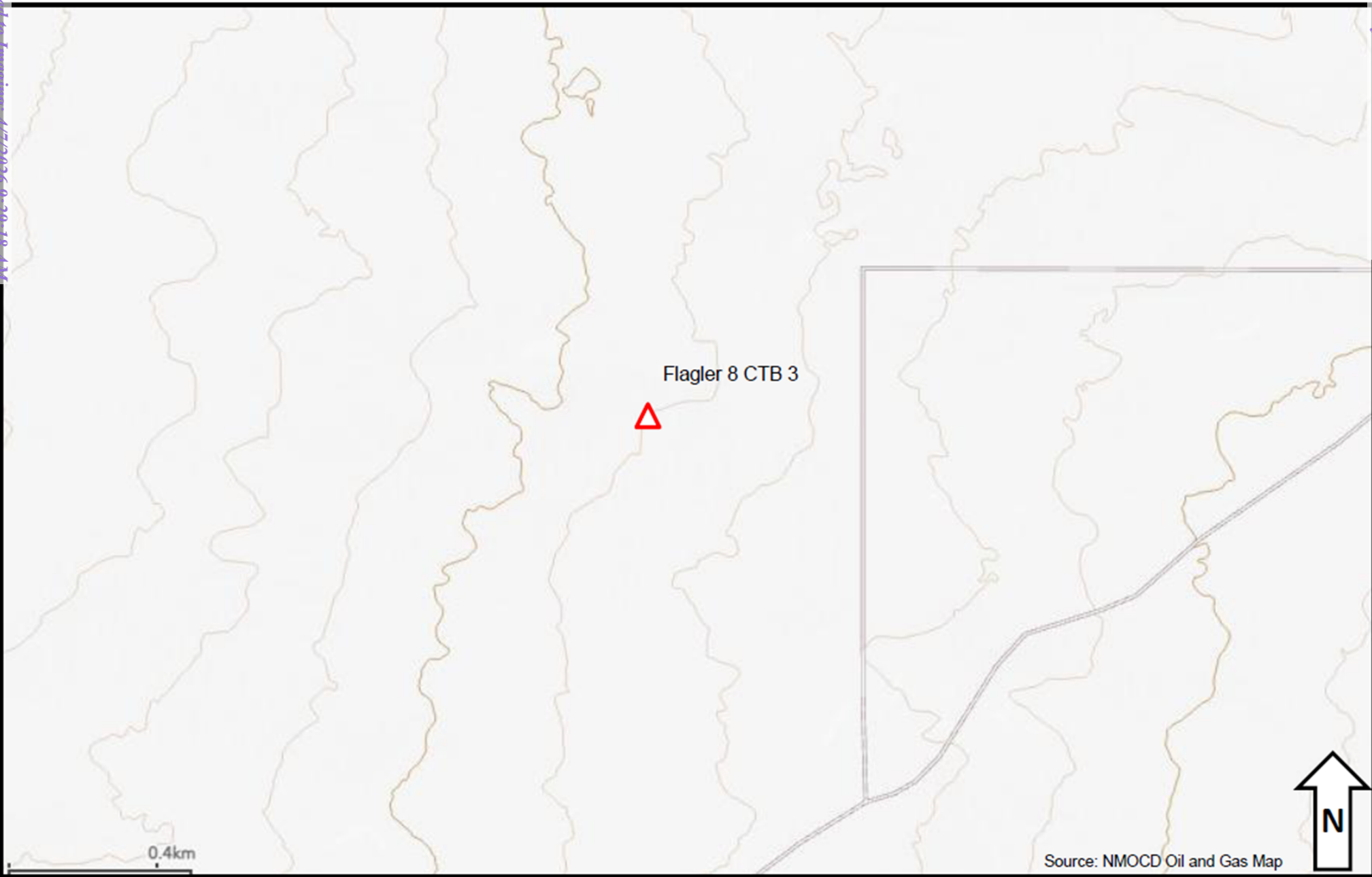
A handwritten signature in black ink that reads "Kris Williams".

Kris Williams, CHMM, REM
Principal

cc: Jim Raley, Devon Energy
Bureau of Land Management

Attachments:

- Figure 1 - Site Map
- Figure 2 - Release Extent
- Figure 3 - Groundwater
- Figure 4 - Karst Potential
- Referenced Well Records
- Photographic Documentation
- NMOCD Documentation & Correspondence



Source: NMOCD Oil and Gas Map



Figure 1 – Site Map

Devon Energy Production – Flagler 8 CTB 3
GPS: 32.140726,-103.590823
Lea County, New Mexico




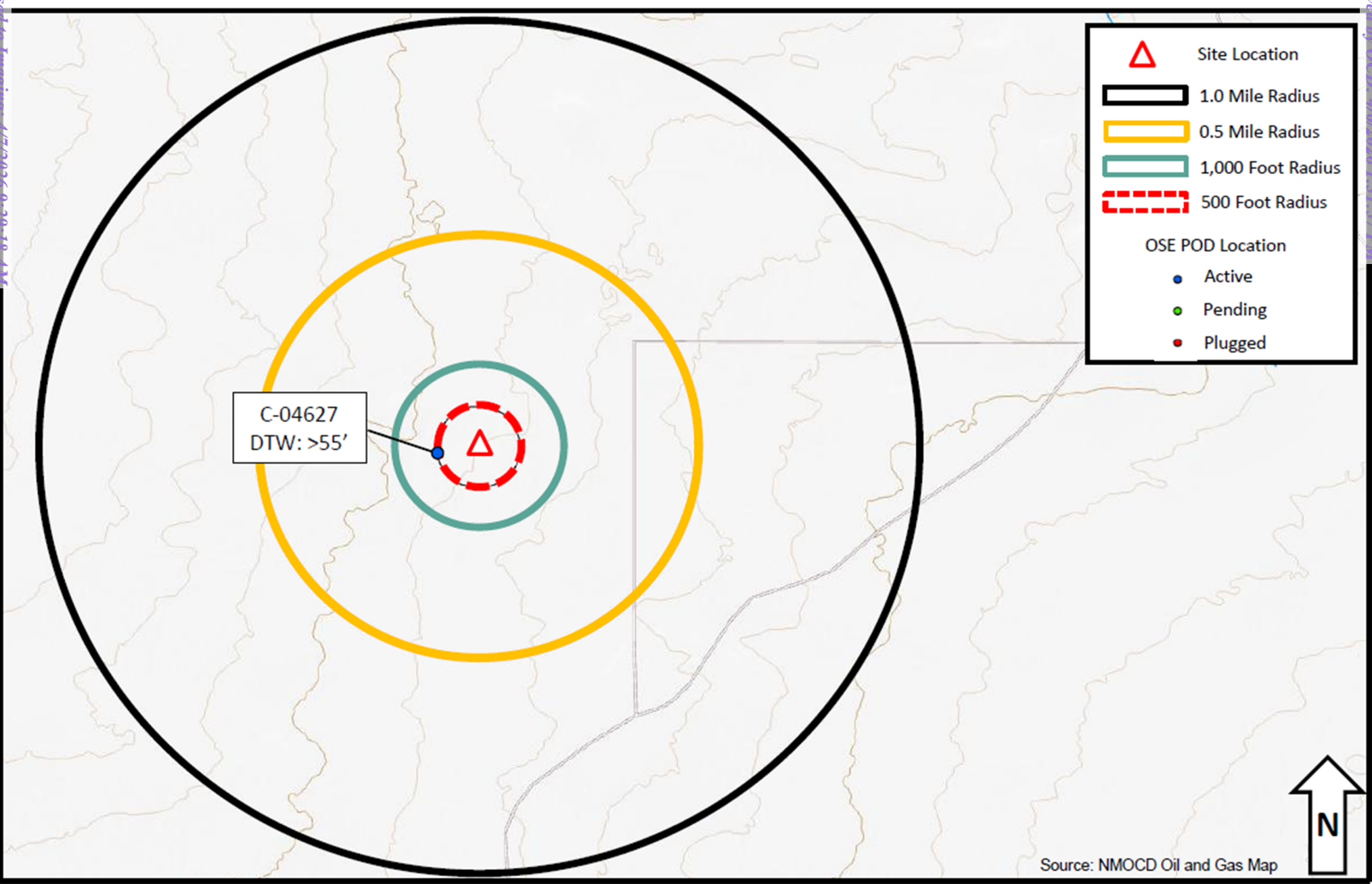
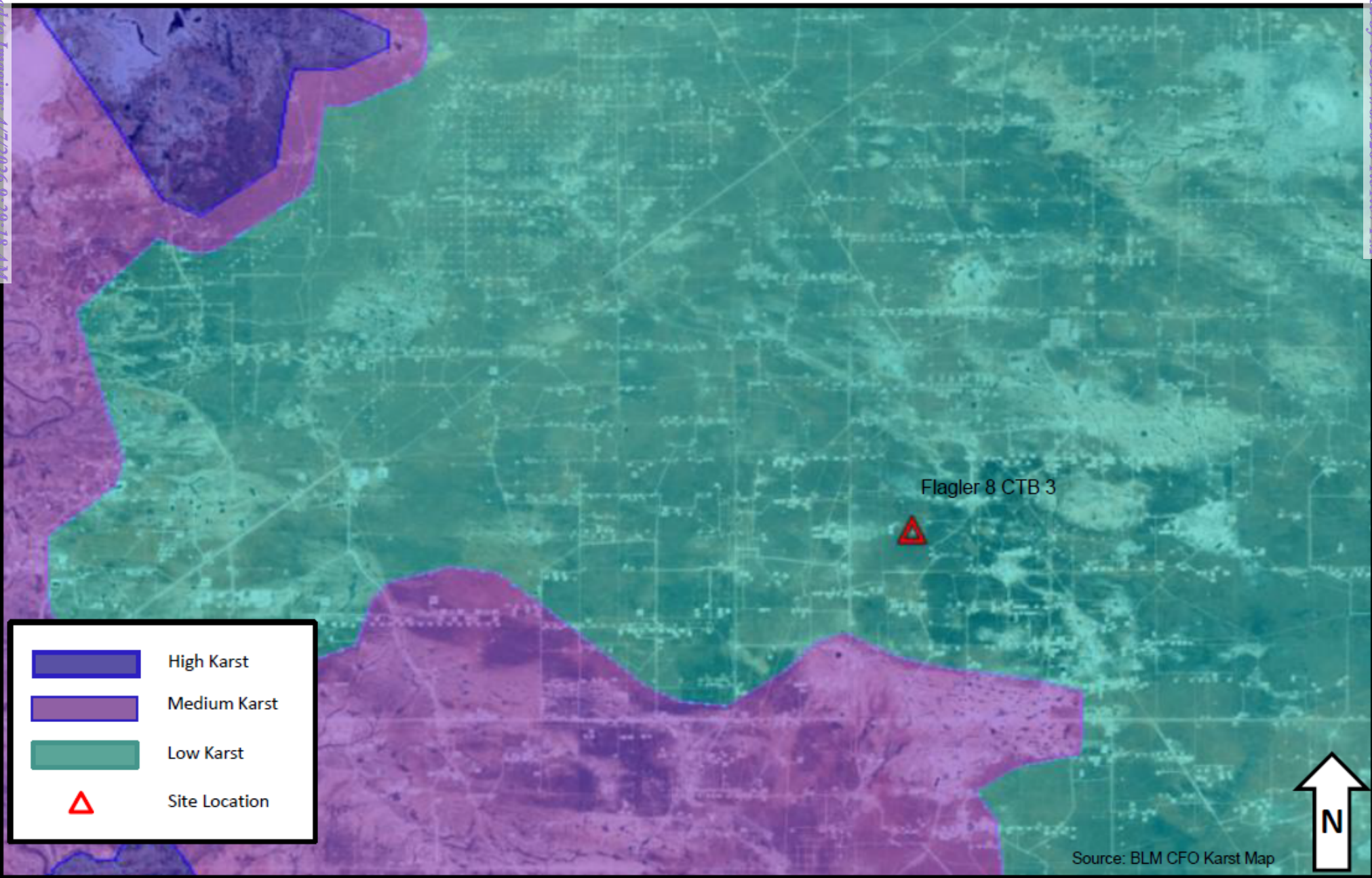


Figure 2 – Release Extent

Devon Energy Production – Flagler 8 CTB 3
GPS: 32.140726, -103.590823
Lea County, New Mexico











	High Karst
	Medium Karst
	Low Karst
	Site Location

Figure 1B – Karst Potential

Devon Energy Production – Flagler 8 CTB 3
GPS: 32.140726,-103.590823
Lea County, New Mexico





WELL RECORD & LOG

OFFICE OF THE STATE ENGINEER

www.ose.state.nm.us

1. GENERAL AND WELL LOCATION	OSE POD NO. (WELL NO.) POD 1 (TW-1)		WELL TAG ID NO. N/A		OSE FILE NO(S). C-4627			
	WELL OWNER NAME(S) Devon Energy				PHONE (OPTIONAL) 575-748-1838			
	WELL OWNER MAILING ADDRESS 6488 7 Rivers Hwy				CITY Artesia	STATE NM	ZIP 88210	
	WELL LOCATION (FROM GPS)	DEGREES LATITUDE 32	MINUTES 8	SECONDS 20.92	N	* ACCURACY REQUIRED: ONE TENTH OF A SECOND		
	LONGITUDE 103	35	36.25	W	* DATUM REQUIRED: WGS 84			
DESCRIPTION RELATING WELL LOCATION TO STREET ADDRESS AND COMMON LANDMARKS - PLSS (SECTION, TOWNSHIP, RANGE) WHERE AVAILABLE SW SW SE Sec.8 T25S R33S NMPM								
2. DRILLING & CASING INFORMATION	LICENSE NO. 1249	NAME OF LICENSED DRILLER Jackie D. Atkins				NAME OF WELL DRILLING COMPANY Atkins Engineering Associates, Inc.		
	DRILLING STARTED 6/7/2022	DRILLING ENDED 6/7/2022	DEPTH OF COMPLETED WELL (FT) Temporary Well	BORE HOLE DEPTH (FT) ±55	DEPTH WATER FIRST ENCOUNTERED (FT) N/A			
	COMPLETED WELL IS: <input type="checkbox"/> ARTESIAN <input checked="" type="checkbox"/> DRY HOLE <input type="checkbox"/> SHALLOW (UNCONFINED)				STATIC WATER LEVEL IN COMPLETED WELL (FT) N/A	DATE STATIC MEASURED 6/13/2022		
	DRILLING FLUID: <input type="checkbox"/> AIR <input type="checkbox"/> MUD ADDITIVES - SPECIFY:							
	DRILLING METHOD: <input type="checkbox"/> ROTARY <input type="checkbox"/> HAMMER <input type="checkbox"/> CABLE TOOL <input checked="" type="checkbox"/> OTHER - SPECIFY: Hollow Stem Auger					CHECK HERE IF PITLESS ADAPTER IS INSTALLED <input type="checkbox"/>		
	DEPTH (feet bgl)		BORE HOLE DIAM (inches)	CASING MATERIAL AND/OR GRADE (include each casing string, and note sections of screen)	CASING CONNECTION TYPE (add coupling diameter)	CASING INSIDE DIAM. (inches)	CASING WALL THICKNESS (inches)	SLOT SIZE (inches)
	FROM	TO						
	0	55	±6.5	Boring-HSA	--	--	--	--
3. ANNULAR MATERIAL	DEPTH (feet bgl)		BORE HOLE DIAM. (inches)	LIST ANNULAR SEAL MATERIAL AND GRAVEL PACK SIZE-RANGE BY INTERVAL	AMOUNT (cubic feet)	METHOD OF PLACEMENT		
	FROM	TO						

USE DIT JUN 16 2022 PM3:10

FOR OSE INTERNAL USE		WR-20 WELL RECORD & LOG (Version 01/28/2022)			
FILE NO. <u>C-4627-POD 1</u>	POD NO. <u>1</u>	TRN NO. <u>726174</u>			
LOCATION <u>25.33.08.334</u>	WELL TAG ID NO. <u> </u>	PAGE 1 OF 2			

Mike A. Hamman, P.E.
State Engineer



Roswell Office
1900 WEST SECOND STREET
ROSWELL, NM 88201

**STATE OF NEW MEXICO
OFFICE OF THE STATE ENGINEER**

Trn Nbr: 726174
File Nbr: C 04627
Well File Nbr: C 04627 POD1

Jun. 18, 2022

DALE WOODALL
DEVON ENERGY
6488 7 RIVERS HWY
ARTESIA, NM 88210

Greetings:

The above numbered permit was issued in your name on 05/24/2022.

The Well Record was received in this office on 06/18/2022, stating that it had been completed on 06/07/2022, and was a dry well. The well is to be plugged according to 19.27.4.30 NMAC.

Please note that another well can be drilled under this permit if the well is completed and the well log filed on or before 05/24/2023.

If you have any questions, please feel free to contact us.

Sincerely,

A handwritten signature in blue ink, appearing to read "Maret Amaral".

Maret Amaral
(575) 622-6521

drywell



2904 W 2nd St.
Roswell, NM 88201
voice: 575.624.2420
fax: 575.624.2421
www.atkinseng.com

June 8, 2022

DII-NMOSE
1900 W 2nd Street
Roswell, NM 88201

Hand Delivered to the DII Office of the State Engineer

Re: Well Record C-4627 Pod1 at Flagler 8 Fed 20

To whom it may concern:

Attached please find a well log & record and a plugging record, in duplicate, for a one (1) soil borings, C-4627 Pod1.

If you have any questions, please contact me at 575.499.9244 or lucas@atkinseng.com.

Sincerely,

A handwritten signature in black ink that reads "Lucas Middleton". The signature is written in a cursive, flowing style.

Lucas Middleton

Enclosures: as noted above

OSE DII JUN 16 2022 PM3:10

Flagler 8 CTB 3 - Closure Request Report
Incident Number: nAPP2534538169
GPS: 32.140726°, -103.590823°



PHOTO 1: Northwestern view during discovery by Devon. 12/6/2025




PHOTO 2: Southeastern view during discovery by Devon. 12/6/2025

Flagler 8 CTB 3 - Closure Request Report
Incident Number: nAPP2534538169
GPS: 32.140726°, -103.590823°



PHOTO 3: Northeastern view outside of containment during liner inspection activities. 3/4/2026



PHOTO 4: Southeastern view outside of containment during liner inspection activities. 3/4/2026

Flagler 8 CTB 3 - Closure Request Report
Incident Number: nAPP2534538169
GPS: 32.140726°, -103.590823°



PHOTO 5: Southeastern view outside of containment during liner inspection activities. 3/4/2026



PHOTO 6: Southwestern view outside of containment during liner inspection activities. 3/4/2026

Flagler 8 CTB 3 - Closure Request Report
Incident Number: nAPP2534538169
GPS: 32.140726°, -103.590823°



PHOTO 7: Eastern view outside of containment during liner inspection activities. 3/4/2026




PHOTO 8: Northwestern view outside of containment during liner inspection activities. 3/4/2026

Flagler 8 CTB 3 - Closure Request Report
Incident Number: nAPP2534538169
GPS: 32.140726°, -103.590823°




PHOTO 9: Southern view during liner inspection activities. 3/4/2026



PHOTO 10: Southeastern view during liner inspection activities. 3/4/2026

Flagler 8 CTB 3 - Closure Request Report
Incident Number: nAPP2534538169
GPS: 32.140726°, -103.590823°



PHOTO 11: Northeastern view during liner inspection activities. 3/4/2026



PHOTO 12: Southeastern view during liner inspection activities. 3/4/2026

Flagler 8 CTB 3 - Closure Request Report
Incident Number: nAPP2534538169
GPS: 32.140726°, -103.590823°



PHOTO 13: Northeastern view during liner inspection activities. 3/4/2026



PHOTO 14: Northwestern view during liner inspection activities. 3/4/2026

Flagler 8 CTB 3 - Closure Request Report
Incident Number: nAPP2534538169
GPS: 32.140726°, -103.590823°




PHOTO 15: Western view during liner inspection activities. 3/4/2026



PHOTO 16: Northern view during liner inspection activities. 3/4/2026

Flagler 8 CTB 3 - Closure Request Report
Incident Number: nAPP2534538169
GPS: 32.140726°, -103.590823°



PHOTO 17: Northeastern view during liner inspection activities. 3/4/2026



PHOTO 18: Southern view during liner inspection activities. 3/4/2026

Flagler 8 CTB 3 - Closure Request Report
Incident Number: nAPP2534538169
GPS: 32.140726°, -103.590823°



PHOTO 19: Eastern view during liner inspection activities. 3/4/2026



PHOTO 20: Southern view during liner inspection activities. 3/4/2026

Flagler 8 CTB 3 - Closure Request Report
Incident Number: nAPP2534538169
GPS: 32.140726°, -103.590823°




PHOTO 21: Northern view during liner inspection activities. 3/4/2026



PHOTO 22: Southwestern view during liner inspection activities. 3/4/2026

Flagler 8 CTB 3 - Closure Request Report
Incident Number: nAPP2534538169
GPS: 32.140726°, -103.590823°



PHOTO 23: Western view during liner inspection activities. 3/4/2026




PHOTO 24: Southeastern view during liner inspection activities. 3/4/2026

Flagler 8 CTB 3 - Closure Request Report
Incident Number: nAPP2534538169
GPS: 32.140726°, -103.590823°



PHOTO 25: Southwestern view during liner inspection activities. 3/4/2026

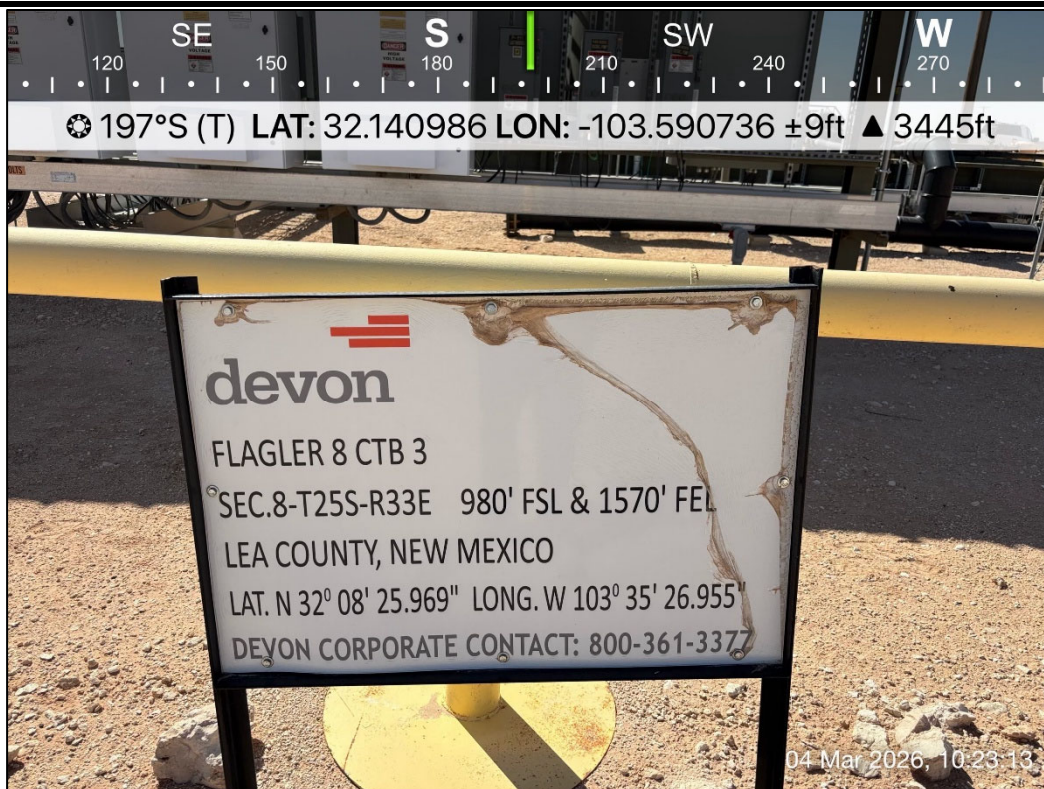


PHOTO 26: Southwestern view of location sign. 3/4/2026

Sante Fe Main Office
Phone: (505) 476-3441

General Information
Phone: (505) 629-6116

Online Phone Directory
<https://www.emnrd.nm.gov/ocd/contact-us>

**State of New Mexico
Energy, Minerals and Natural Resources
Oil Conservation Division
1220 S. St Francis Dr.
Santa Fe, NM 87505**

QUESTIONS

Action 558863

QUESTIONS

Operator: DEVON ENERGY PRODUCTION COMPANY, LP 333 West Sheridan Ave. Oklahoma City, OK 73102	OGRID: 6137
	Action Number: 558863
	Action Type: [NOTIFY] Notification Of Liner Inspection (C-141L)

QUESTIONS

Prerequisites	
Incident ID (n#)	nAPP2534538169
Incident Name	NAPP2534538169 FLAGLER 8 CTB 3 @ FAPP2123646820
Incident Type	Produced Water Release
Incident Status	Initial C-141 Approved
Incident Facility	[fAPP2123646820] FLAGLER 8 CTB 3

Location of Release Source	
Site Name	FLAGLER 8 CTB 3
Date Release Discovered	12/06/2025
Surface Owner	Federal

Liner Inspection Event Information	
<i>Please answer all the questions in this group.</i>	
What is the liner inspection surface area in square feet	6,883
Have all the impacted materials been removed from the liner	Yes
Liner inspection date pursuant to Subparagraph (a) of Paragraph (5) of Subsection A of 19.15.29.11 NMAC	03/04/2026
Time liner inspection will commence	08:00 AM
Please provide any information necessary for observers to liner inspection	Gilbert Moreno (832) 541-7719
Please provide any information necessary for navigation to liner inspection site	32.140726,-103.590823

Sante Fe Main Office
Phone: (505) 476-3441

General Information
Phone: (505) 629-6116

Online Phone Directory
<https://www.emnrd.nm.gov/ocd/contact-us>

State of New Mexico
Energy, Minerals and Natural Resources
Oil Conservation Division
1220 S. St Francis Dr.
Santa Fe, NM 87505

CONDITIONS

Action 558863

CONDITIONS

Operator: DEVON ENERGY PRODUCTION COMPANY, LP 333 West Sheridan Ave. Oklahoma City, OK 73102	OGRID: 6137
	Action Number: 558863
	Action Type: [NOTIFY] Notification Of Liner Inspection (C-141L)

CONDITIONS

Created By	Condition	Condition Date
jraley	Failure to notify the OCD of liner inspections including any changes in date/time per the requirements of 19.15.29.11.A(5)(a)(ii) NMAC, may result in the inspection not being accepted.	3/2/2026

Sante Fe Main Office
Phone: (505) 476-3441

General Information
Phone: (505) 629-6116

Online Phone Directory
<https://www.emnrd.nm.gov/ocd/contact-us>

State of New Mexico
Energy, Minerals and Natural Resources
Oil Conservation Division
1220 S. St Francis Dr.
Santa Fe, NM 87505

QUESTIONS

Action 571111

QUESTIONS

Operator: DEVON ENERGY PRODUCTION COMPANY, LP 333 West Sheridan Ave. Oklahoma City, OK 73102	OGRID: 6137
	Action Number: 571111
	Action Type: [C-141] Remediation Closure Request C-141 (C-141-v-Closure)

QUESTIONS

Prerequisites	
Incident ID (n#)	nAPP2534538169
Incident Name	NAPP2534538169 FLAGLER 8 CTB 3 @ FAPP2123646820
Incident Type	Produced Water Release
Incident Status	Remediation Closure Report Received
Incident Facility	[fAPP2123646820] FLAGLER 8 CTB 3

Location of Release Source

Please answer all the questions in this group.

Site Name	FLAGLER 8 CTB 3
Date Release Discovered	12/06/2025
Surface Owner	Federal

Incident Details

Please answer all the questions in this group.

Incident Type	Produced Water Release
Did this release result in a fire or is the result of a fire	No
Did this release result in any injuries	No
Has this release reached or does it have a reasonable probability of reaching a watercourse	No
Has this release endangered or does it have a reasonable probability of endangering public health	No
Has this release substantially damaged or will it substantially damage property or the environment	No
Is this release of a volume that is or may with reasonable probability be detrimental to fresh water	No

Nature and Volume of Release

Material(s) released, please answer all that apply below. Any calculations or specific justifications for the volumes provided should be attached to the follow-up C-141 submission.

Crude Oil Released (bbls) Details	Not answered.
Produced Water Released (bbls) Details	Cause: Corrosion Valve Produced Water Released: 218 BBL Recovered: 218 BBL Lost: 0 BBL.
Is the concentration of chloride in the produced water >10,000 mg/l	Yes
Condensate Released (bbls) Details	Not answered.
Natural Gas Vented (Mcf) Details	Not answered.
Natural Gas Flared (Mcf) Details	Not answered.
Other Released Details	Not answered.
Are there additional details for the questions above (i.e. any answer containing Other, Specify, Unknown, and/or Fire, or any negative lost amounts)	Pinhole leak on check valve allowed fluids to be released to lined secondary containment. Major Notification sent via email by Lacey Anderson to (M. Bratcher and R. Romero)

Sante Fe Main Office
Phone: (505) 476-3441

General Information
Phone: (505) 629-6116

Online Phone Directory
<https://www.emnrd.nm.gov/ocd/contact-us>

State of New Mexico
Energy, Minerals and Natural Resources
Oil Conservation Division
1220 S. St Francis Dr.
Santa Fe, NM 87505

QUESTIONS, Page 2

Action 571111

QUESTIONS (continued)

Operator: DEVON ENERGY PRODUCTION COMPANY, LP 333 West Sheridan Ave. Oklahoma City, OK 73102	OGRID: 6137
	Action Number: 571111
	Action Type: [C-141] Remediation Closure Request C-141 (C-141-v-Closure)

QUESTIONS

Nature and Volume of Release (continued)	
Is this a gas only submission (i.e. only significant Mcf values reported)	No, according to supplied volumes this does not appear to be a "gas only" report.
Was this a major release as defined by Subsection A of 19.15.29.7 NMAC	Yes
Reasons why this would be considered a submission for a notification of a major release	From paragraph A. "Major release" determine using: (1) an unauthorized release of a volume, excluding gases, of 25 barrels or more.
<i>With the implementation of the 19.15.27 NMAC (05/25/2021), venting and/or flaring of natural gas (i.e. gas only) are to be submitted on the C-129 form.</i>	

Initial Response

The responsible party must undertake the following actions immediately unless they could create a safety hazard that would result in injury.

The source of the release has been stopped	True
The impacted area has been secured to protect human health and the environment	True
Released materials have been contained via the use of berms or dikes, absorbent pads, or other containment devices	True
All free liquids and recoverable materials have been removed and managed appropriately	True
If all the actions described above have not been undertaken, explain why	Not answered.

Per Paragraph (4) of Subsection B of 19.15.29.8 NMAC the responsible party may commence remediation immediately after discovery of a release. If remediation has begun, please prepare and attach a narrative of actions to date in the follow-up C-141 submission. If remedial efforts have been successfully completed or if the release occurred within a lined containment area (see Subparagraph (a) of Paragraph (5) of Subsection A of 19.15.29.11 NMAC), please prepare and attach all information needed for closure evaluation in the follow-up C-141 submission.

I hereby certify that the information given above is true and complete to the best of my knowledge and understand that pursuant to OCD rules and regulations all operators are required to report and/or file certain release notifications and perform corrective actions for releases which may endanger public health or the environment. The acceptance of a C-141 report by the OCD does not relieve the operator of liability should their operations have failed to adequately investigate and remediate contamination that pose a threat to groundwater, surface water, human health or the environment. In addition, OCD acceptance of a C-141 report does not relieve the operator of responsibility for compliance with any other federal, state, or local laws and/or regulations.

I hereby agree and sign off to the above statement	Name: James Raley Title: EHS Professional Email: jim.raley@dvn.com Date: 04/06/2026
--	--

Sante Fe Main Office
Phone: (505) 476-3441

General Information
Phone: (505) 629-6116

Online Phone Directory
<https://www.emnrd.nm.gov/ocd/contact-us>

State of New Mexico
Energy, Minerals and Natural Resources
Oil Conservation Division
1220 S. St Francis Dr.
Santa Fe, NM 87505

QUESTIONS, Page 3

Action 571111

QUESTIONS (continued)

Operator: DEVON ENERGY PRODUCTION COMPANY, LP 333 West Sheridan Ave. Oklahoma City, OK 73102	OGRID: 6137
	Action Number: 571111
	Action Type: [C-141] Remediation Closure Request C-141 (C-141-v-Closure)

QUESTIONS**Site Characterization**

Please answer all the questions in this group (only required when seeking remediation plan approval and beyond). This information must be provided to the appropriate district office no later than 90 days after the release discovery date.

What is the shallowest depth to groundwater beneath the area affected by the release in feet below ground surface (ft bgs)	Between 51 and 75 (ft.)
What method was used to determine the depth to ground water	NM OSE iWaters Database Search
Did this release impact groundwater or surface water	No
What is the minimum distance, between the closest lateral extents of the release and the following surface areas:	
A continuously flowing watercourse or any other significant watercourse	Between 1 and 5 (mi.)
Any lakebed, sinkhole, or playa lake (measured from the ordinary high-water mark)	Between 1 and 5 (mi.)
An occupied permanent residence, school, hospital, institution, or church	Between 1 and 5 (mi.)
A spring or a private domestic fresh water well used by less than five households for domestic or stock watering purposes	Between 1 and 5 (mi.)
Any other fresh water well or spring	Between 1 and 5 (mi.)
Incorporated municipal boundaries or a defined municipal fresh water well field	Greater than 5 (mi.)
A wetland	Between 1 and 5 (mi.)
A subsurface mine	Greater than 5 (mi.)
An (non-karst) unstable area	Between 1 and 5 (mi.)
Categorize the risk of this well / site being in a karst geology	Low
A 100-year floodplain	Greater than 5 (mi.)
Did the release impact areas not on an exploration, development, production, or storage site	No

Remediation Plan

Please answer all the questions that apply or are indicated. This information must be provided to the appropriate district office no later than 90 days after the release discovery date.

Requesting a remediation plan approval with this submission	Yes
<i>Attach a comprehensive report demonstrating the lateral and vertical extents of soil contamination associated with the release have been determined, pursuant to 19.15.29.11 NMAC and 19.15.29.13 NMAC.</i>	
Have the lateral and vertical extents of contamination been fully delineated	Yes
Was this release entirely contained within a lined containment area	Yes
<i>Per Subsection B of 19.15.29.11 NMAC unless the site characterization report includes completed efforts at remediation, the report must include a proposed remediation plan in accordance with 19.15.29.12 NMAC, which includes the anticipated timelines for beginning and completing the remediation.</i>	
On what estimated date will the remediation commence	01/04/2026
On what date will (or did) the final sampling or liner inspection occur	03/04/2026
On what date will (or was) the remediation complete(d)	03/04/2026
What is the estimated surface area (in square feet) that will be remediated	6883
What is the estimated volume (in cubic yards) that will be remediated	0

These estimated dates and measurements are recognized to be the best guess or calculation at the time of submission and may (be) change(d) over time as more remediation efforts are completed.

The OCD recognizes that proposed remediation measures may have to be minimally adjusted in accordance with the physical realities encountered during remediation. If the responsible party has any need to significantly deviate from the remediation plan proposed, then it should consult with the division to determine if another remediation plan submission is required.

Sante Fe Main Office
Phone: (505) 476-3441

General Information
Phone: (505) 629-6116

Online Phone Directory
<https://www.emnrd.nm.gov/ocd/contact-us>

State of New Mexico
Energy, Minerals and Natural Resources
Oil Conservation Division
1220 S. St Francis Dr.
Santa Fe, NM 87505

QUESTIONS, Page 4

Action 571111

QUESTIONS (continued)

Operator: DEVON ENERGY PRODUCTION COMPANY, LP 333 West Sheridan Ave. Oklahoma City, OK 73102	OGRID: 6137
	Action Number: 571111
	Action Type: [C-141] Remediation Closure Request C-141 (C-141-v-Closure)

QUESTIONS

Remediation Plan (continued)	
<i>Please answer all the questions that apply or are indicated. This information must be provided to the appropriate district office no later than 90 days after the release discovery date.</i>	
This remediation will (or is expected to) utilize the following processes to remediate / reduce contaminants:	
<i>(Select all answers below that apply.)</i>	
Is (or was) there affected material present needing to be removed	Yes
Is (or was) there a power wash of the lined containment area (to be) performed	Yes
OTHER (Non-listed remedial process)	Not answered.
<i>Per Subsection B of 19.15.29.11 NMAC unless the site characterization report includes completed efforts at remediation, the report must include a proposed remediation plan in accordance with 19.15.29.12 NMAC, which includes the anticipated timelines for beginning and completing the remediation.</i>	
I hereby certify that the information given above is true and complete to the best of my knowledge and understand that pursuant to OCD rules and regulations all operators are required to report and/or file certain release notifications and perform corrective actions for releases which may endanger public health or the environment. The acceptance of a C-141 report by the OCD does not relieve the operator of liability should their operations have failed to adequately investigate and remediate contamination that pose a threat to groundwater, surface water, human health or the environment. In addition, OCD acceptance of a C-141 report does not relieve the operator of responsibility for compliance with any other federal, state, or local laws and/or regulations.	
I hereby agree and sign off to the above statement	Name: James Raley Title: EHS Professional Email: jim.raley@dvsn.com Date: 04/06/2026
<i>The OCD recognizes that proposed remediation measures may have to be minimally adjusted in accordance with the physical realities encountered during remediation. If the responsible party has any need to significantly deviate from the remediation plan proposed, then it should consult with the division to determine if another remediation plan submission is required.</i>	

Sante Fe Main Office
Phone: (505) 476-3441

General Information
Phone: (505) 629-6116

Online Phone Directory
<https://www.emnrd.nm.gov/ocd/contact-us>

State of New Mexico
Energy, Minerals and Natural Resources
Oil Conservation Division
1220 S. St Francis Dr.
Santa Fe, NM 87505

QUESTIONS, Page 6

Action 571111

QUESTIONS (continued)

Operator: DEVON ENERGY PRODUCTION COMPANY, LP 333 West Sheridan Ave. Oklahoma City, OK 73102	OGRID: 6137
	Action Number: 571111
	Action Type: [C-141] Remediation Closure Request C-141 (C-141-v-Closure)

QUESTIONS

Liner Inspection Information	
Last liner inspection notification (C-141L) recorded	558863
Liner inspection date pursuant to Subparagraph (a) of Paragraph (5) of Subsection A of 19.15.29.11 NMAC	03/04/2026
Was all the impacted materials removed from the liner	Yes
What was the liner inspection surface area in square feet	6883

Remediation Closure Request	
<i>Only answer the questions in this group if seeking remediation closure for this release because all remediation steps have been completed.</i>	
Requesting a remediation closure approval with this submission	Yes
Have the lateral and vertical extents of contamination been fully delineated	Yes
Was this release entirely contained within a lined containment area	Yes
What was the total surface area (in square feet) remediated	6883
What was the total volume (cubic yards) remediated	0
Summarize any additional remediation activities not included by answers (above)	The release was contained laterally by the lined containment and the liner was performing as designed

The responsible party must attach information demonstrating they have complied with all applicable closure requirements and any conditions or directives of the OCD. This demonstration should be in the form of a comprehensive report (in .pdf format) including a scaled site map, sampling diagrams, relevant field notes, photographs of any excavation prior to backfilling, laboratory data including chain of custody documents of final sampling, and a narrative of the remedial activities. Refer to 19.15.29.12 NMAC.

I hereby certify that the information given above is true and complete to the best of my knowledge and understand that pursuant to OCD rules and regulations all operators are required to report and/or file certain release notifications and perform corrective actions for releases which may endanger public health or the environment. The acceptance of a C-141 report by the OCD does not relieve the operator of liability should their operations have failed to adequately investigate and remediate contamination that pose a threat to groundwater, surface water, human health or the environment. In addition, OCD acceptance of a C-141 report does not relieve the operator of responsibility for compliance with any other federal, state, or local laws and/or regulations. The responsible party acknowledges they must substantially restore, reclaim, and re-vegetate the impacted surface area to the conditions that existed prior to the release or their final land use in accordance with 19.15.29.13 NMAC including notification to the OCD when reclamation and re-vegetation are complete.

I hereby agree and sign off to the above statement	Name: James Raley Title: EHS Professional Email: jim.raley@dv.com Date: 04/06/2026
--	---

Sante Fe Main Office
Phone: (505) 476-3441

General Information
Phone: (505) 629-6116

Online Phone Directory
<https://www.emnrd.nm.gov/ocd/contact-us>

State of New Mexico
Energy, Minerals and Natural Resources
Oil Conservation Division
1220 S. St Francis Dr.
Santa Fe, NM 87505

CONDITIONS

Action 571111

CONDITIONS

Operator: DEVON ENERGY PRODUCTION COMPANY, LP 333 West Sheridan Ave. Oklahoma City, OK 73102	OGRID: 6137
	Action Number: 571111
	Action Type: [C-141] Remediation Closure Request C-141 (C-141-v-Closure)

CONDITIONS

Created By	Condition	Condition Date
rhamlet	We have received your Remediation Closure Report for Incident #nAPP2534538169 FLAGLER 8 CTB 3, thank you. This Remediation Closure Report is approved.	4/7/2026