

State of New Mexico
Energy, Minerals and Natural Resources
Oil Conservation Division
1220 S. St Francis Dr.
Santa Fe, NM 87505
(505) 476-3440

Facility Transfer Form
Revised August , 2025

Change of Facility Operator

Previous Operator Information

OGRID: 15482
Name: Apache Corp

New Operator Information

Effective Date:

OGRID: 372171
Name: Hilcorp Energy Company

I hereby certify that the rules of the Oil Conservation Division ("OCD") have been complied with and that the information on this form and the certified list of Facilities is true to the best of my knowledge and belief.

Additionally, by signing below, Hilcorp Energy Company certifies that it has read and understands the following synopsis of applicable rules.

PREVIOUS OPERATOR certifies that all below-grade tanks constructed and installed prior to June 16, 2008 associated with the selected Facilities being transferred are either (1) in compliance with 19.15.17 NMAC, (2) have been closed pursuant to 19.15.17.13 NMAC or (3) have been retrofitted to comply with Paragraphs 1 through 4 of 19.15.17.11(I) NMAC. Certifies that all monthly venting/flaring reports pursuant to 19.15.27 and 19.15.28 NMAC associated with the selected facilities have been submitted and accepted by the OCD prior to submitting a Change of Operator request.

As the new Operator Hilcorp Energy Company understands that the OCD's approval of this operator change:

1. constitutes approval of the transfer of the permit for any permitted pit, below-grade tank or recycling facility associated with the selected facilities; and
2. constitutes approval of the transfer of any below-grade tanks constructed and installed prior to June 16, 2008 associated with the selected facilities, regardless of whether the transferor has disclosed the existence of those below-grade tanks to the transferee or to the OCD, and regardless of whether the below-grade tanks are in compliance with 19.15.17 NMAC.

As the new Operator of record of facilities in New Mexico, Hilcorp Energy Company agrees to the following statements:

1. I am responsible for ensuring that the facilities and related equipment comply with applicable statutes and rules and am responsible for all regulatory filings with the OCD. I am responsible for knowing all applicable statutes and rules, not just the rules referenced in this list. I understand that the official publication of all rules are available at the [New Mexico Administrative Code Titles - State Records Center & Archives](#).
2. I understand that if I acquire facilities from another operator, the OCD must approve the operator change before I begin operating those facilities. I understand that if I acquire facilities subject to a compliance order, I am responsible for complying with all terms of the order. I understand that if I acquire facilities with unresolved environmental incidents, I am responsible for complying with all remediation requirements and that before the OCD will approve the operator change it may require me to enter into an enforceable agreement to return those facilities to compliance. See 19.15.9.9(C)(2) NMAC.
3. I must file a monthly C-115B report showing venting/flaring for each required facility. See 19.15.27 NMAC and 19.15.28 NMAC.
4. I am responsible for reporting releases as defined by 19.15.29 NMAC. I understand the OCD will look to me as the operator of record to take corrective action for releases at my facilities and related equipment, including releases that occurred before I became operator of record.
5. I am responsible for providing the OCD with my current address to record and emergency contact information, and I am responsible for updating that information when it changes. See 19.15.9.8(C) NMAC. I understand that I can update that information on the OCD's website under "Electronic Permitting."
6. If I transfer facility operations to another operator, the OCD must approve the change before the new operator can begin operations. See 19.15.9.9(B) NMAC. I remain responsible for the facilities and related equipment and all related regulatory filings until the OCD approves the operator change. I understand that the transfer will not relieve me of responsibility or liability for any act or omission which occurred while I operated the wells and related facilities.
7. No person with an interest exceeding 25% in the undersigned company is, or was within the last 5 years, an officer, director, partner or person with a 25% or greater interest in another entity that is not currently in compliance with Subsection A of 19.15.5.9 NMAC.
8. OCD Rule Subsection E and F of 19.15.16.8 NMAC: An operator shall have 90 days from the effective date of an operator name change to change the operator name on the well/facilities sign unless the division grants an extension time, for good cause shown, along with a schedule for making the changes. Each sign shall show the (1) well number, (2) property name, (3) operator's name, (4) location by footage, quarter-quarter section, township and range (or unit letter can be substituted for the quarter-quarter section), and (5) API number

Previous Operator

New Operator

Signature: Alicia Fulton

Signature: [Handwritten Signature]

Printed
Name: Alicia Fulton

Printed
Name: Van Tran

Title: Reg Tech

Title: Production Regulatory Analyst

Date: 9/26/25 Phone: 432-818-1000

Date: 9/25/25 Phone: 346 237 2083

State of New Mexico
Energy, Minerals and Natural Resources
Oil Conservation Division
1220 S. St Francis Dr.
Santa Fe, NM 87505
(505) 476-3440

Facility Transfer Form
Revised August , 2025

Change of Facility Operator

Previous Operator Information

OGRID: 838487
Name: Apache Corporation

New Operator Information

Effective Date:

OGRID: 378171
Name: Hikorp Energy Company

I hereby certify that the rules of the Oil Conservation Division ("OCD") have been complied with and that the information on this form and the certified list of Facilities is true to the best of my knowledge and belief.

Additionally, by signing below, Hikorp Energy Company certifies that it has read and understands the following synopsis of applicable rules.

PREVIOUS OPERATOR certifies that all below-grade tanks constructed and installed prior to June 16, 2008 associated with the selected Facilities being transferred are either (1) in compliance with 19.15.17 NMAC, (2) have been closed pursuant to 19.15.17.13 NMAC or (3) have been retrofitted to comply with Paragraphs 1 through 4 of 19.15.17.11(I) NMAC. Certifies that all monthly venting/flaring reports pursuant to 19.15.27 and 19.15.28 NMAC associated with the selected facilities have been submitted and accepted by the OCD prior to submitting a Change of Operator request.

As the new Operator Hikorp Energy Company understands that the OCD's approval of this operator change:

1. constitutes approval of the transfer of the permit for any permitted pit, below-grade tank or recycling facility associated with the selected facilities; and
2. constitutes approval of the transfer of any below-grade tanks constructed and installed prior to June 16, 2008 associated with the selected facilities, regardless of whether the transferor has disclosed the existence of those below-grade tanks to the transferee or to the OCD, and regardless of whether the below-grade tanks are in compliance with 19.15.17 NMAC.

As the new Operator of record of facilities in New Mexico, Hikory Energy Company agrees to the following statements:

1. I am responsible for ensuring that the facilities and related equipment comply with applicable statutes and rules and am responsible for all regulatory filings with the OCD. I am responsible for knowing all applicable statutes and rules, not just the rules referenced in this list. I understand that the official publication of all rules are available at the [New Mexico Administrative Code Titles - State Records Center & Archives](#).
2. I understand that if I acquire facilities from another operator, the OCD must approve the operator change before I begin operating those facilities. I understand that if I acquire facilities subject to a compliance order, I am responsible for complying with all terms of the order. I understand that if I acquire facilities with unresolved environmental incidents, I am responsible for complying with all remediation requirements and that before the OCD will approve the operator change it may require me to enter into an enforceable agreement to return those facilities to compliance. See 19.15.9.9(C)(2) NMAC.
3. I must file a monthly C-115B report showing venting/flaring for each required facility. See 19.15.27 NMAC and 19.15.28 NMAC.
4. I am responsible for reporting releases as defined by 19.15.29 NMAC. I understand the OCD will look to me as the operator of record to take corrective action for releases at my facilities and related equipment, including releases that occurred before I became operator of record.
5. I am responsible for providing the OCD with my current address to record and emergency contact information, and I am responsible for updating that information when it changes. See 19.15.9.8(C) NMAC. I understand that I can update that information on the OCD's website under "Electronic Permitting."
6. If I transfer facility operations to another operator, the OCD must approve the change before the new operator can begin operations. See 19.15.9.9(B) NMAC. I remain responsible for the facilities and related equipment and all related regulatory filings until the OCD approves the operator change. I understand that the transfer will not relieve me of responsibility or liability for any act or omission which occurred while I operated the wells and related facilities.
7. No person with an interest exceeding 25% in the undersigned company is, or was within the last 5 years, an officer, director, partner or person with a 25% or greater interest in another entity that is not currently in compliance with Subsection A of 19.15.5.9 NMAC.
8. OCD Rule Subsection E and F of 19.15.16.8 NMAC: An operator shall have 90 days from the effective date of an operator name change to change the operator name on the well/facilities sign unless the division grants an extension time, for good cause shown, along with a schedule for making the changes. Each sign shall show the (1) well number, (2) property name, (3) operator's name, (4) location by footage, quarter-quarter section, township and range (or unit letter can be substituted for the quarter-quarter section), and (5) API number

Previous Operator

New Operator

Signature: Alicia Fulton

Signature: 

Printed Name: Alicia Fulton

Printed Name: Van Tran

Title: Reg Tech

Title: Production Regulatory Analyst

Date: 9/26/25 Phone: 432-818-1088

Date: 9/25/25 Phone: 346 237 2583

State of New Mexico
Energy, Minerals and Natural Resources
Oil Conservation Division
1220 S. St Francis Dr.
Santa Fe, NM 87505
(505) 476-3440

Facility Transfer Form
Revised August , 2025

Change of Facility Operator

Previous Operator Information

OGRID: 281788
Name: Apache Corporation

New Operator Information

Effective Date:

OGRID: 372171
Name: Hilcorp Energy Company

I hereby certify that the rules of the Oil Conservation Division ("OCD") have been complied with and that the information on this form and the certified list of Facilities is true to the best of my knowledge and belief.

Additionally, by signing below, Hilcorp Energy Company certifies that it has read and understands the following synopsis of applicable rules.

PREVIOUS OPERATOR certifies that all below-grade tanks constructed and installed prior to June 16, 2008 associated with the selected Facilities being transferred are either (1) in compliance with 19.15.17 NMAC, (2) have been closed pursuant to 19.15.17.13 NMAC or (3) have been retrofitted to comply with Paragraphs 1 through 4 of 19.15.17.11(I) NMAC. Certifies that all monthly venting/flaring reports pursuant to 19.15.27 and 19.15.28 NMAC associated with the selected facilities have been submitted and accepted by the OCD prior to submitting a Change of Operator request.

As the new Operator Hilcorp Energy Company understands that the OCD's approval of this operator change:

1. constitutes approval of the transfer of the permit for any permitted pit, below-grade tank or recycling facility associated with the selected facilities; and
2. constitutes approval of the transfer of any below-grade tanks constructed and installed prior to June 16, 2008 associated with the selected facilities, regardless of whether the transferor has disclosed the existence of those below-grade tanks to the transferee or to the OCD, and regardless of whether the below-grade tanks are in compliance with 19.15.17 NMAC.

As the new Operator of record of facilities in New Mexico, Hilcorp Energy Company agrees to the following statements:

1. I am responsible for ensuring that the facilities and related equipment comply with applicable statutes and rules and am responsible for all regulatory filings with the OCD. I am responsible for knowing all applicable statutes and rules, not just the rules referenced in this list. I understand that the official publication of all rules are available at the [New Mexico Administrative Code Titles - State Records Center & Archives](#).
2. I understand that if I acquire facilities from another operator, the OCD must approve the operator change before I begin operating those facilities. I understand that if I acquire facilities subject to a compliance order, I am responsible for complying with all terms of the order. I understand that if I acquire facilities with unresolved environmental incidents, I am responsible for complying with all remediation requirements and that before the OCD will approve the operator change it may require me to enter into an enforceable agreement to return those facilities to compliance. See 19.15.9.9(C)(2) NMAC.
3. I must file a monthly C-115B report showing venting/flaring for each required facility. See 19.15.27 NMAC and 19.15.28 NMAC.
4. I am responsible for reporting releases as defined by 19.15.29 NMAC. I understand the OCD will look to me as the operator of record to take corrective action for releases at my facilities and related equipment, including releases that occurred before I became operator of record.
5. I am responsible for providing the OCD with my current address to record and emergency contact information, and I am responsible for updating that information when it changes. See 19.15.9.8(C) NMAC. I understand that I can update that information on the OCD's website under "Electronic Permitting."
6. If I transfer facility operations to another operator, the OCD must approve the change before the new operator can begin operations. See 19.15.9.9(B) NMAC. I remain responsible for the facilities and related equipment and all related regulatory filings until the OCD approves the operator change. I understand that the transfer will not relieve me of responsibility or liability for any act or omission which occurred while I operated the wells and related facilities.
7. No person with an interest exceeding 25% in the undersigned company is, or was within the last 5 years, an officer, director, partner or person with a 25% or greater interest in another entity that is not currently in compliance with Subsection A of 19.15.5.9 NMAC.
8. OCD Rule Subsection E and F of 19.15.16.8 NMAC: An operator shall have 90 days from the effective date of an operator name change to change the operator name on the well/facilities sign unless the division grants an extension time, for good cause shown, along with a schedule for making the changes. Each sign shall show the (1) well number, (2) property name, (3) operator's name, (4) location by footage, quarter-quarter section, township and range (or unit letter can be substituted for the quarter-quarter section), and (5) API number

Previous Operator

New Operator

Signature: Alicia Fulton

Signature: 

Printed Name: Alicia Fulton

Printed Name: Van Tran

Title: Reg Tech

Title: Production Regulatory Analyst

Date: 9/26/25 Phone: 432-818-1088

Date: 9/25/25 Phone: 346 237 2083

State of New Mexico
Energy, Minerals and Natural Resources
Oil Conservation Division
1220 S. St Francis Dr.
Santa Fe, NM 87505
(505) 476-3440

Facility Transfer Form
Revised August , 2025

Change of Facility Operator

Previous Operator Information

OGRID: 42614
Name: Apache Corp

New Operator Information

Effective Date:

OGRID: 372171
Name: Hilcorp Energy Company

I hereby certify that the rules of the Oil Conservation Division ("OCD") have been complied with and that the information on this form and the certified list of Facilities is true to the best of my knowledge and belief.

Additionally, by signing below, Hilcorp Energy Company certifies that it has read and understands the following synopsis of applicable rules.

PREVIOUS OPERATOR certifies that all below-grade tanks constructed and installed prior to June 16, 2008 associated with the selected Facilities being transferred are either (1) in compliance with 19.15.17 NMAC, (2) have been closed pursuant to 19.15.17.13 NMAC or (3) have been retrofitted to comply with Paragraphs 1 through 4 of 19.15.17.11(I) NMAC. Certifies that all monthly venting/flaring reports pursuant to 19.15.27 and 19.15.28 NMAC associated with the selected facilities have been submitted and accepted by the OCD prior to submitting a Change of Operator request.

As the new Operator Hilcorp Energy Company understands that the OCD's approval of this operator change:

1. constitutes approval of the transfer of the permit for any permitted pit, below-grade tank or recycling facility associated with the selected facilities; and
2. constitutes approval of the transfer of any below-grade tanks constructed and installed prior to June 16, 2008 associated with the selected facilities, regardless of whether the transferor has disclosed the existence of those below-grade tanks to the transferee or to the OCD, and regardless of whether the below-grade tanks are in compliance with 19.15.17 NMAC.

As the new Operator of record of facilities in New Mexico, Hilcorp Energy Company agrees to the following statements:

1. I am responsible for ensuring that the facilities and related equipment comply with applicable statutes and rules and am responsible for all regulatory filings with the OCD. I am responsible for knowing all applicable statutes and rules, not just the rules referenced in this list. I understand that the official publication of all rules are available at the [New Mexico Administrative Code Titles - State Records Center & Archives](#).
2. I understand that if I acquire facilities from another operator, the OCD must approve the operator change before I begin operating those facilities. I understand that if I acquire facilities subject to a compliance order, I am responsible for complying with all terms of the order. I understand that if I acquire facilities with unresolved environmental incidents, I am responsible for complying with all remediation requirements and that before the OCD will approve the operator change it may require me to enter into an enforceable agreement to return those facilities to compliance. See 19.15.9.9(C)(2) NMAC.
3. I must file a monthly C-115B report showing venting/flaring for each required facility. See 19.15.27 NMAC and 19.15.28 NMAC.
4. I am responsible for reporting releases as defined by 19.15.29 NMAC. I understand the OCD will look to me as the operator of record to take corrective action for releases at my facilities and related equipment, including releases that occurred before I became operator of record.
5. I am responsible for providing the OCD with my current address to record and emergency contact information, and I am responsible for updating that information when it changes. See 19.15.9.8(C) NMAC. I understand that I can update that information on the OCD's website under "Electronic Permitting."
6. If I transfer facility operations to another operator, the OCD must approve the change before the new operator can begin operations. See 19.15.9.9(B) NMAC. I remain responsible for the facilities and related equipment and all related regulatory filings until the OCD approves the operator change. I understand that the transfer will not relieve me of responsibility or liability for any act or omission which occurred while I operated the wells and related facilities.
7. No person with an interest exceeding 25% in the undersigned company is, or was within the last 5 years, an officer, director, partner or person with a 25% or greater interest in another entity that is not currently in compliance with Subsection A of 19.15.5.9 NMAC.
8. OCD Rule Subsection E and F of 19.15.16.8 NMAC: An operator shall have 90 days from the effective date of an operator name change to change the operator name on the well/facilities sign unless the division grants an extension time, for good cause shown, along with a schedule for making the changes. Each sign shall show the (1) well number, (2) property name, (3) operator's name, (4) location by footage, quarter-quarter section, township and range (or unit letter can be substituted for the quarter-quarter section), and (5) API number

Previous Operator

New Operator

Signature: Alicia Fulton

Signature: 

Printed
Name: Alicia Fulton

Printed
Name: Van Trcin

Title: Reg Tech

Title: Production Regulatory Analyst

Date: 9/26/25 Phone: 432-818-1088

Date: 9/25/25 Phone: 346 837 2283

State of New Mexico
Energy, Minerals and Natural Resources
Oil Conservation Division
1220 S. St Francis Dr.
Santa Fe, NM 87505
(505) 476-3440

Facility Transfer Form
Revised August , 2025

Change of Facility Operator

Previous Operator Information

OGRID: 73368
Name: Apache Corporation

New Operator Information

Effective Date:

OGRID: 378171
Name: Hilcorp Energy Company

I hereby certify that the rules of the Oil Conservation Division ("OCD") have been complied with and that the information on this form and the certified list of Facilities is true to the best of my knowledge and belief.

Additionally, by signing below, Hilcorp Energy Company certifies that it has read and understands the following synopsis of applicable rules.

PREVIOUS OPERATOR certifies that all below-grade tanks constructed and installed prior to June 16, 2008 associated with the selected Facilities being transferred are either (1) in compliance with 19.15.17 NMAC, (2) have been closed pursuant to 19.15.17.13 NMAC or (3) have been retrofitted to comply with Paragraphs 1 through 4 of 19.15.17.11(I) NMAC. Certifies that all monthly venting/flaring reports pursuant to 19.15.27 and 19.15.28 NMAC associated with the selected facilities have been submitted and accepted by the OCD prior to submitting a Change of Operator request.

As the new Operator Hilcorp Energy Company understands that the OCD's approval of this operator change:

1. constitutes approval of the transfer of the permit for any permitted pit, below-grade tank or recycling facility associated with the selected facilities; and
2. constitutes approval of the transfer of any below-grade tanks constructed and installed prior to June 16, 2008 associated with the selected facilities, regardless of whether the transferor has disclosed the existence of those below-grade tanks to the transferee or to the OCD, and regardless of whether the below-grade tanks are in compliance with 19.15.17 NMAC.

As the new Operator of record of facilities in New Mexico, Hilcorp Energy Company agrees to the following statements:

1. I am responsible for ensuring that the facilities and related equipment comply with applicable statutes and rules and am responsible for all regulatory filings with the OCD. I am responsible for knowing all applicable statutes and rules, not just the rules referenced in this list. I understand that the official publication of all rules are available at the [New Mexico Administrative Code Titles - State Records Center & Archives](#).
2. I understand that if I acquire facilities from another operator, the OCD must approve the operator change before I begin operating those facilities. I understand that if I acquire facilities subject to a compliance order, I am responsible for complying with all terms of the order. I understand that if I acquire facilities with unresolved environmental incidents, I am responsible for complying with all remediation requirements and that before the OCD will approve the operator change it may require me to enter into an enforceable agreement to return those facilities to compliance. See 19.15.9.9(C)(2) NMAC.
3. I must file a monthly C-115B report showing venting/flaring for each required facility. See 19.15.27 NMAC and 19.15.28 NMAC.
4. I am responsible for reporting releases as defined by 19.15.29 NMAC. I understand the OCD will look to me as the operator of record to take corrective action for releases at my facilities and related equipment, including releases that occurred before I became operator of record.
5. I am responsible for providing the OCD with my current address to record and emergency contact information, and I am responsible for updating that information when it changes. See 19.15.9.8(C) NMAC. I understand that I can update that information on the OCD's website under "Electronic Permitting."
6. If I transfer facility operations to another operator, the OCD must approve the change before the new operator can begin operations. See 19.15.9.9(B) NMAC. I remain responsible for the facilities and related equipment and all related regulatory filings until the OCD approves the operator change. I understand that the transfer will not relieve me of responsibility or liability for any act or omission which occurred while I operated the wells and related facilities.
7. No person with an interest exceeding 25% in the undersigned company is, or was within the last 5 years, an officer, director, partner or person with a 25% or greater interest in another entity that is not currently in compliance with Subsection A of 19.15.5.9 NMAC.
8. OCD Rule Subsection E and F of 19.15.16.8 NMAC: An operator shall have 90 days from the effective date of an operator name change to change the operator name on the well/facilities sign unless the division grants an extension time, for good cause shown, along with a schedule for making the changes. Each sign shall show the (1) well number, (2) property name, (3) operator's name, (4) location by footage, quarter-quarter section, township and range (or unit letter can be substituted for the quarter-quarter section), and (5) API number

Previous Operator

New Operator

Signature: Alicia Fulton

Signature: [Handwritten Signature]

Printed Name: Alicia Fulton

Printed Name: Van Tran

Title: Reg Tech

Title: Production Regulatory Analyst

Date: 9/26/2025 Phone: 432-818-1088

Date: 9/25/25 Phone: 3468372083

State of New Mexico
Energy, Minerals and Natural Resources
Oil Conservation Division
1220 S. St Francis Dr.
Santa Fe, NM 87505
(505) 476-3440

Facility Transfer Form
Revised August , 2025

Change of Facility Operator

Previous Operator Information

OGRID: 873
Name: Apache Corporation

New Operator Information

Effective Date:

OGRID: 372171
Name: Hilcorp Energy Company

I hereby certify that the rules of the Oil Conservation Division ("OCD") have been complied with and that the information on this form and the certified list of Facilities is true to the best of my knowledge and belief.

Additionally, by signing below, Hilcorp Energy Company certifies that it has read and understands the following synopsis of applicable rules.

PREVIOUS OPERATOR certifies that all below-grade tanks constructed and installed prior to June 16, 2008 associated with the selected Facilities being transferred are either (1) in compliance with 19.15.17 NMAC, (2) have been closed pursuant to 19.15.17.13 NMAC or (3) have been retrofitted to comply with Paragraphs 1 through 4 of 19.15.17.11(I) NMAC. Certifies that all monthly venting/flaring reports pursuant to 19.15.27 and 19.15.28 NMAC associated with the selected facilities have been submitted and accepted by the OCD prior to submitting a Change of Operator request.

As the new Operator Hilcorp Energy Company understands that the OCD's approval of this operator change:

1. constitutes approval of the transfer of the permit for any permitted pit, below-grade tank or recycling facility associated with the selected facilities; and
2. constitutes approval of the transfer of any below-grade tanks constructed and installed prior to June 16, 2008 associated with the selected facilities, regardless of whether the transferor has disclosed the existence of those below-grade tanks to the transferee or to the OCD, and regardless of whether the below-grade tanks are in compliance with 19.15.17 NMAC.

As the new Operator of record of facilities in New Mexico, _____
Hilcorp Energy Company agrees to the following statements:

1. I am responsible for ensuring that the facilities and related equipment comply with applicable statutes and rules and am responsible for all regulatory filings with the OCD. I am responsible for knowing all applicable statutes and rules, not just the rules referenced in this list. I understand that the official publication of all rules are available at the [New Mexico Administrative Code Titles - State Records Center & Archives](#).
2. I understand that if I acquire facilities from another operator, the OCD must approve the operator change before I begin operating those facilities. I understand that if I acquire facilities subject to a compliance order, I am responsible for complying with all terms of the order. I understand that if I acquire facilities with unresolved environmental incidents, I am responsible for complying with all remediation requirements and that before the OCD will approve the operator change it may require me to enter into an enforceable agreement to return those facilities to compliance. See 19.15.9.9(C)(2) NMAC.
3. I must file a monthly C-115B report showing venting/flaring for each required facility. See 19.15.27 NMAC and 19.15.28 NMAC.
4. I am responsible for reporting releases as defined by 19.15.29 NMAC. I understand the OCD will look to me as the operator of record to take corrective action for releases at my facilities and related equipment, including releases that occurred before I became operator of record.
5. I am responsible for providing the OCD with my current address to record and emergency contact information, and I am responsible for updating that information when it changes. See 19.15.9.8(C) NMAC. I understand that I can update that information on the OCD's website under "Electronic Permitting."
6. If I transfer facility operations to another operator, the OCD must approve the change before the new operator can begin operations. See 19.15.9.9(B) NMAC. I remain responsible for the facilities and related equipment and all related regulatory filings until the OCD approves the operator change. I understand that the transfer will not relieve me of responsibility or liability for any act or omission which occurred while I operated the wells and related facilities.
7. No person with an interest exceeding 25% in the undersigned company is, or was within the last 5 years, an officer, director, partner or person with a 25% or greater interest in another entity that is not currently in compliance with Subsection A of 19.15.5.9 NMAC.
8. OCD Rule Subsection E and F of 19.15.16.8 NMAC: An operator shall have 90 days from the effective date of an operator name change to change the operator name on the well/facilities sign unless the division grants an extension time, for good cause shown, along with a schedule for making the changes. Each sign shall show the (1) well number, (2) property name, (3) operator's name, (4) location by footage, quarter-quarter section, township and range (or unit letter can be substituted for the quarter-quarter section), and (5) API number

Previous Operator

New Operator

Signature: Alicia Fulton

Signature: 

Printed Name: Alicia Fulton

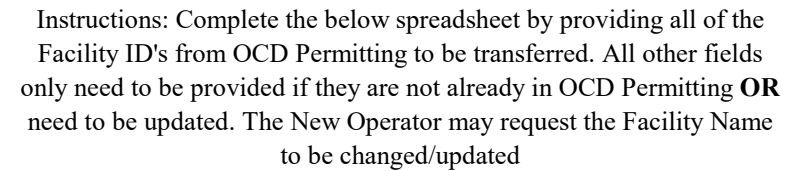
Printed Name: Van Tran

Title: Reg Tech

Title: Production Regulatory Analyst

Date: 9/26/25 Phone: 432-818-1088

Date: 9/8/25 Phone: 346 237 2083



Released to Imaging: 12/16/2025 1:03:06 PM

[illegible]

[illegible]



State of New Mexico

**Energy, Minerals and Natural Resources
Department**

Oil Conservation Division

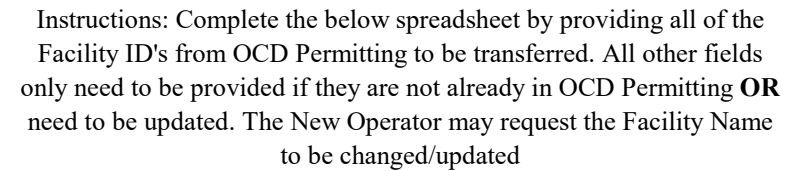
Instructions: Complete the below spreadsheet by providing all of the Facility ID's from OCD Permitting to be transferred. All other fields only need to be provided if they are not already in OCD Permitting **OR** need to be updated. The New Operator may request the Facility Name to be changed/updated

New OGRID:

[illegible]

[illegible]

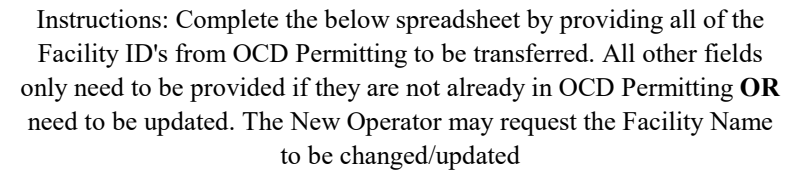
[illegible]



Released to Imaging: 12/16/2025 1:03:06 PM

[illegible]

[illegible]



Released to Imaging: 12/16/2025 1:03:06 PM

[illegible]

[illegible]



State of New Mexico

**Energy, Minerals and Natural Resources
Department**

Oil Conservation Division

Instructions: Complete the below spreadsheet by providing all of the Facility ID's from OCD Permitting to be transferred. All other fields only need to be provided if they are not already in OCD Permitting **OR** need to be updated. The New Operator may request the Facility Name to be changed/updated

New OGRID:

[illegible]

[illegible]

[illegible]



State of New Mexico

Energy, Minerals and Natural Resources Department

Oil Conservation Division

Instructions: Complete the below spreadsheet by providing all of the Facility ID's from OCD Permitting to be transferred. All other fields only need to be provided if they are not already in OCD Permitting **OR** need to be updated. The New Operator may request the Facility Name to be changed/updated

New OGRID: _____

Facility Id	Facility Name	Latitude (minimum 5 decimals)	Longitude (minimum of 5 decimals)	Unit Letter	Section	Township	Range
fPRS0524555130	WUBT BATTERY 1	32.31784	-103.08867	H	33	20S	38E
fGRL0902749252	WBDU CENTRAL BATTERY	32.48454	-103.17277	D	16	21S	37E
fOY1704736225	WARREN MCKEE BATTERY	32.541952	-103.171439	K	20	20S	38E
fGRL0902749252	WBDU CENTRAL BATTERY	32.48454	-103.17277	D	16	21S	37E
fDHR1912731062	W.S. MARSHALL B-1 BATTERY	32.44928	-103.15499	L	27	21S	37E
fAPP2302357442	Warn State AC 3/Royal ST	32.79293	-103.4581776	D	33	17S	35E
fAPP2302355709	State 176	32.469187	-103.302251	B	19	21S	36E
fAPP2302355391	SD/TDF/NMBP ST	32.77514	-104.2538	J	02	18S	27E
fAPP2302346018	Red Lake/Lago Rosa/Vermilion	32.780789	-104.288683	F	04	18S	27E
fAPP2302338233	Randy Federal	32.822717	-103.95222	D	22	17S	30E
fAPP2302039252	Pinot/White Owl	32.607049	-103.112596	A	02	20S	38E
fAPP2302039072	OD Federal	32.784192	-104.265563	O	34	17S	27E
fAPP2301144932	STATE J	32.631097	-103.329326	J	26	19S	36E
fAPP2301144820	STATE G 4	32.505726	-103.290892	J	05	21S	36E
fAPP2301144545	STATE F 2	32.604828	-103.313857	G	01	20S	36E
fAPP2301144170	STATE CK	32.458	-103.202855	L	19	21S	37E
fAPP2301143722	STATE 25	32.802241	-104.226567	M	25	17S	27E
fAPP2301143407	STATE 157 D 13	32.40436	-103.211119	M	12	22S	36E
fAPP2301143289	STATE 157 A	32.40082	-103.263941	P	09	22S	36E

Facility Id	Facility Name	Latitude (minimum 5 decimals)	Longitude (minimum of 5 decimals)	Unit Letter	Section	Township	Range
fAPP2301143141	STATE /Q/ 3	32.430145	-103.117017	L	36	21S	37E
fAPP2301142771	SO EUNICE SEVEN RIVERS N SAT	32.36808257	-103.225029	F	25	22S	36E
fAPP2301141631	SHIPLEY WN 1	32.358227	-103.256223	L	27	22S	36E
fAPP2301141153	SCBP STATE	32.775416	-104.245881	N	02	18S	27E
fAPP2301138671	SALEM	32.606962	-103.129169	A	03	20S	38E
fAPP2301135420	ROUND UP	32.618285	-103.112827	D	35	19S	38E
fAPP2301135328	ROITAN	32.5756	-103.115839	C	14	20S	38E
fAPP2301135193	ROADRUNNER FED	32.562387	-103.260317	E	21	20S	37E
fAPP2301134103	RED LAKE 36	32.795246	-104.234272	E	36	17S	27E
fAPP2301133812	RED LAKE 28 N ST 2,3,4	32.800775	-104.184115	L	28	17S	28E
fAPP2301133403	RED LAKE 28 N ST 1	32.799022	-104.182968	L	28	17S	28E
fAPP2301133280	RED LAKE 28 K ST	32.802583	-104.183971	I	28	17S	28E
fAPP2301133072	RED FEDERAL	32.831843	-103.993077	N	17	17S	30E
fAPP2301131532	OXY MALT-O-MEAL ST	32.81768	-104.16975	J	22	17S	28E
fAPP2301130828	OXY BOC STATE	32.82493	-104.16964	F	22	17S	28E
fAPP2301130698	OWEN, MARK W	32.47805	-103.107011	J	18	21S	38E
fAPP2301130413	OWEN, MARK 7,9,10,15-18,20	32.433166	-103.14015	J	35	21S	37E
fAPP2301126651	NMGSAU SAT 9	32.631111	-103.305602	N	25	19S	36E
fAPP2301126567	NMGSAU SAT 6	32.645586	-103.272188	N	20	19S	37E
fAPP2301126235	NMGSAU SAT 4	32.662949	-103.301048	D	13	19S	36E
fAPP2301046333	NMGSAU SAT 2	32.662264	-103.291123	H	18	19S	37E
fAPP2301045997	NMGSAU SAT 18	32.602569	-103.323431	C	02	20S	36E
fAPP2301045480	NMGSAU SAT 15	32.614821	-103.292441	I	31	19S	37E
fAPP2301045364	NMGSAU SAT 14	32.616017	-103.307989	I	36	19S	36E
fAPP2301045224	NMGSAU SAT 13	32.617941	-103.322537	C	35	19S	36E
fAPP2301045020	NMGSAU SAT 12	32.635885	-103.261567	F	28	19S	37E
fAPP2301044916	NMGSAU SAT 11	32.630361	-103.275961	I	29	19S	37E
fAPP2301044253	NFE FED	32.842568	-103.886612	P	08	17S	31E
fAPP2301043998	NEW MEXICO F STATE	32.569451	-103.277983	K	17	20S	37E
fAPP2301043540	MJ STATE	32.780968	-104.254876	F	02	18S	27E
fAPP2301043115	MEYER B-8 FED	32.465393	-103.293227	G	20	21S	36E
fAPP2301042205	MCDONALD WN ST 39	32.350674	-103.215779	C	36	22S	36E
fAPP2301041979	MCCASLAND	32.585224	-103.092484	J	07	20S	39E

Facility Id	Facility Name	Latitude (minimum 5 decimals)	Longitude (minimum of 5 decimals)	Unit Letter	Section	Township	Range
fAPP2301037061	LOCO FEDERAL	32.824672	-103.976221	B	21	17S	30E
fAPP2301036745	LEE FEDERAL	32.822466	-103.897264	G	20	17S	31E
fAPP2301036437	LAUGHLIN, W H	32.588529	-103.261769	G	09	20S	37E
fAPP2301036029	KEN FEDERAL	32.818966	-103.948251	J	23	17S	30E
fAPP2301035924	JAGUAR ST	32.842261	-104.095545	O	08	17S	29E
fAPP2301035372	HUMMINGBIRD SOUTH FED COM 1	32.860891	-103.831575	J	01	17S	31E
fAPP2301035177	HUMMINGBIRD FED COM 12	32.867129	-103.831122	G	01	17S	31E
fAPP2301034601	GOLDFISH 17 FED	32.836331	-103.988587	D	17	17S	30E
fAPP2301033988	EMPIRE ABO J22	32.77650055	-104.2159737	H	06	18S	28E
fAPP2301033808	EMPIRE ABO F30	32.789834	-104.181497	I	33	17S	28E
fAPP2301033634	EMPIRE ABO D40	32.799731	-104.139479	P	26	17S	28E
fAPP2301032812	E L FEDERAL	32.819226	-103.969742	M	21	17S	30E
fAPP2301032450	DAD STATE	32.796183	-104.149571	E	35	17S	28E
fAPP2301032322	D STATE	32.799863	-104.143865	O	26	17S	28E
fAPP2301032179	COOPER WN/CURRY, FREDRICK H WN	32.256305	-103.229642	P	35	23S	36E
fAPP2301032049	CONE/Howse	32.59142	-103.10232	E	12	20S	38E
fAPP2301031535	COFFEE FEDERAL	32.837527	-103.9097779	H	18	17S	31E
fAPP2301031241	CEDAR LK PAD 21	32.86318	-103.866028	J	03	17S	31E
fAPP2301030864	CAMP, JIM WN	32.246571	-103.208399	G	06	24S	37E
fAPP2301029342	BPO STATE	32.780673	-104.254718	F	02	18S	27E
fAPP2301027556	BM STATE	32.77559	-104.249511	I	02	18S	27E
fAPP2301027251	BIRDIE FEDERAL	32.832013	-103.997661	I	17	17S	30E
fAPP2301027086	BARNSDALL FEDERAL	32.811799	-104.058283	A	27	17S	29E
fAPP2301026874	B 440 FEDERAL	32.804373	-104.055499	M	27	17S	29E
fAPP2300950332	AAO FED SOUTH	32.776811	-104.23153	C	01	18S	27E
fAPP2300950005	AA STATE	32.791537	-104.200134	H	32	17S	28E
fAPP2300358434	State O 5	32.632933	-103.285423	D	30	19S	37E
fAPP2300357981	State SEC 7	32.851035	-103.494851	C	07	17S	35E
fAPP2300357096	State U	32.621812	-103.278839	F	32	19S	37E
fAPP2300356946	State Y	32.571304	-103.271506	N	17	20S	37E
fAPP2300356675	Straight Line Fed	32.817228	-103.903796	M	19	17S	31E
fAPP2300354210	Tea Federal	32.84085	-103.91255	E	18	17S	31E
fAPP2300353725	Thunderbird Dev Un (Fed)	32.87562	-103.96987	M	33	16S	30E

fAPP2300352673	Tyler Federal	32.82486	-103.9828 F	21	17S	30E
fAPP2300348590	Ward, LW	33.20057	-103.06493 O	11	13S	38E
fAPP2233430779	A State 40	32.9600091	-104.1997311 I	05	16S	28E
fAPP2233353259	Washington 33 State #56 Battery	32.78729717	-104.1834738 K	33	17S	28E
fAPP2231852909	WASHINGTON 33 STATE YESO	32.791711	-104.184427 F	33	17S	28E
fAPP2224174281	Andrews, H W	32.591418	-103.315977 D	12	20S	36E
fAPP2224174084	Anderson, T	32.584054	-103.267968 H	08	20S	37E
fAPP2224173662	Worthan, Lou	32.410016	-103.622515 E	12	22S	32E
fAPP2224173416	Wood, Eugene	32.380337	-103.147962 A	22	22S	37E
fAPP2224173234	Williams, J H (BP)	32.611014	-103.236951 O	34	19S	37E
fAPP2224173080	Weir, W A Gas Com #9	32.608839	-103.331143 D	02	20S	36E
fAPP2224172854	Weatherly 21	32.465182	-103.166927 G	21	21S	37E
fAPP2224172692	Warn State AC 2	32.770491	-103.499171 E	06	18S	35E
fAPP2224172519	Warn State AC 1	32.791985	-103.499671 F	31	17S	35E
fAPP2224172368	Wantz, Mary E	32.774861	-103.270139 M	05	18S	37E
fAPP2224172160	Wantz, M.E.	32.776278	-103.294361 K	06	18S	37E
fAPP2224171886	Walden, E W	32.388783	-103.155717 K	15	22S	37E
fAPP2224171678	Turner, WM	32.448145	-103.183021 J	29	21S	37E
fAPP2224171499	Turner 29	32.445636	-103.181582 J	29	21S	37E
fAPP2224171314	Toby, G W WN	32.222876	-103.215735 B	13	24S	36E
fAPP2224170747	Stevens B	32.31679	-103.19508 I	07	23S	37E
fAPP2224170590	Steeler, E L WN #5	32.287969	-103.199919 1	-2	S-3	37E
fAPP2224170370	State Z	32.57704	-103.3017 A	13	20S	36E
fAPP2224170147	State We L	32.491603	-103.357589 C	10	21S	35E
fAPP2224169755	State PA 7 8 9	32.387816	-103.20272 N	18	22S	37E
fAPP2224169534	State MT	32.685093	-103.277197 N	05	19S	37E
fAPP2224169341	State D A	32.476784	-103.172539 K	16	21S	37E
fAPP2224168986	State D & H	32.606607	-103.311084 C	01	20S	36E
fAPP2224168808	State /Q/	32.570373	-103.234675 J	15	20S	37E
fAPP2224168554	SO Eunice Seven Rivers	32.359335	-103.234675 J	26	22S	36E
fAPP2224168352	Silverstrand	32.869381	-103.533221 C	02	17S	34E
fAPP2224168119	Shell State GA	32.567539	-103.263977 M	16	20S	37E
fAPP2224167755	S Lovington 25	32.894552	-103.31544 E	25	16S	36E
fAPP2223746905	Rinewalt	32.424415	-103.169947 F	04	22S	37E
fAPP2223746747	Randle, J G	32.783778	-103.319361 E	02	18S	36E

fAPP2223746605	Prairie Fire State 2	32.525569	-103.434438 M	35	20S	35E
fAPP2223746330	Phillips, J R	32.60591	-103.303442 A	01	20S	36E
fAPP2223746078	Owen /B/	32.431859	-103.156982 M	34	21S	37E
fAPP2223744689	NMGSAU BTY 98	32.589657	-103.260631 F	09	20S	37E
fAPP2223744540	NMGSAU BTY 90	32.606871	-103.243471 C	03	20S	37E
fAPP2223744345	NMGSAU BTY 89	32.606749	-103.261255 C	04	20S	37E
fAPP2223743854	NMGSAU BTY 10	32.632132	-103.292462 F	30	19S	37E
fAPP2223743673	NMGSAU	32.645229	-103.290868 C	19	19S	37E
fAPP2223742920	NM BZ State NCT-8	32.307683	-103.167962 E	16	23S	37E
fAPP2223742731	New Mexico State S	32.419236	-103.139666 E	02	22S	37E
fAPP2223742332	Muncy, J L	32.373459	-103.112414 P	24	22S	37E
fAPP2223742113	Monument ABO #1	32.605833	-103.327145 C	02	20S	36E
fAPP2223741231	Monument ABO	32.611677	-103.332438 C	35	19S	36E
fAPP2223740934	Mexico R	32.922769	-103.492773 B	18	16S	35E
fAPP2223740488	McGrail State	32.632407	-103.335162 K	27	19S	36E
fAPP2223740328	McDonald State AC 2	32.396399	-103.221949 J	13	22S	36E
fAPP2223740085	McDonald State AC 1	32.392136	-103.267344 M	16	22S	36E
fAPP2223739667	McCallister State	32.802133	-103.518137 M	25	17S	34E
fAPP2223738345	Marshall, W S B	32.449095	-103.154898 L	27	21S	37E
fAPP2223738118	Lynch, Walter	32.424093	-103.120892 D	01	22S	37E
fAPP2223737423	Long, Thomas	32.402792	-103.138071 N	11	22S	37E
fAPP2223737055	Laughlin, V	32.593068	-103.260431 C	09	20S	37E
fAPP2223736882	Lambert, LM	32.606625	-103.28732 B	06	20S	37E
fAPP2223736542	High Plains ST	33.096617	-103.155963 L	24	14S	37E
fAPP2223648057	Harrington, D D WN	32.410024	-103.25638 D	10	22S	36E
fAPP2223647636	Hardy, Percy	32.430983	-103.172641 P	33	21S	37E
fAPP2223646689	Hardy, Dayton	32.463428	-103.179871 I	20	21S	37E
fAPP2223646053	Hardy, D.C.	32.45883	-103.18053 P	20	21S	37E
fAPP2223645833	Hansen State	32.578236	-103.250779 A	16	20S	37E
fAPP2223645646	Grizzell, E N #2-6	32.422888	-103.200733 G	06	22S	37E
fAPP2223645205	Gill Deep	32.430984	-103.203831 M	31	21S	37E
fAPP2223645003	Flounder State	32.811797	-103.498754 C	30	17S	35E
fAPP2223640265	Endura DE Sate	32.489722	-103.316791 P	12	21S	35E
fAPP2223639774	Elliott State	32.625982	-103.288884 J	30	19S	37E
fAPP2223639583	Elliott EM 20 Fed	32.37968	-103.192246 E	20	22S	37E

fAPP2223628988	Corrigan, H	32.424113	-103.164506 G	04	22S	37E
fAPP2223628791	Byrd, W P	32.593187	-103.305774 B	12	20S	36E
fAPP2223628583	Byrd Gas Com	32.59031	-103.32347 F	11	20S	36E
fAPP2223628308	Brownlee, J M	32.449021	-103.220241 K	25	21S	36E
fAPP2223628058	Barber, Bertha	32.60033	-103.27583 L	05	20S	37E
fAPP2223627626	Baker, A B	32.400919	-103.144673 I	10	22S	37E
fAPP2223627395	Apache State Q	32.57116	-103.25058 J	16	20S	37E
fAPP2223626033	Adkins, Ernest	32.497715	-103.267968 H	09	21S	36E
fAPP2220535779	TONY FED FLARE MTR	32.8310863	-103.9124334 K	18	17S	31E
fAPP2220230731	NE Drinkard Unit SAT 1B	32.514074	-103.125895 A	02	21S	37E
fAPP2220226738	Turner Battery	32.3405	-103.7113 J	06	23S	32E
fAPP2220058632	Southland Royalty /A/	32.501365	-103.168364 N	04	21S	37E
fAPP2220058120	Hawk /B-03/	32.507378	-103.144352 I	03	21S	37E
fAPP2220040101	NE Drinkard Unit SAT 1A	32.513453	-103.145133 I	03	21S	37E
fAPP2220039780	NE Drinkard Unit SAT 1	32.505159	-103.135833 E	02	21S	37E
fAPP2220038949	Lea County Federal	32.511931	-103.177475 A	05	21S	37E
fAPP2219969796	NE Drinkard Unit SAT 5	32.461871	-103.131368 J	23	21S	37E
fAPP2219969355	NE Drinkard Unit SAT 4A	32.461364	-103.155411 M	22	21S	37E
fAPP2219969047	NE Drinkard Unit SAT 4	32.480652	-103.179184 L	17	21S	37E
fAPP2219968651	NE Drinkard Unit SAT 3A	32.482801	-103.145195 A	15	21S	37E
fAPP2219968287	NE Drinkard Unit CTB/SAT 3	32.487126	-103.144184 P	10	21S	37E
fAPP2219967899	NE Drinkard Unit SAT 2	32.496166	-103.156139 E	10	21S	37E
fAPP2219967459	Werta Federal	32.61004	-103.1179 O	35	19S	38E
fAPP2219967156	Weatherly, W.W.	32.479807	-103.182217 G	17	21S	37E
fAPP2219966859	WBDU SAT 6	32.476645	-103.168164 G	16	21S	37E
fAPP2219966596	WBDU SAT 1	32.500855	-103.168164 O	04	21S	37E
fAPP2219966226	Warlick, J G C	32.47525	-103.109442 O	13	21S	37E
fAPP2219965986	Viceroy	32.574831	-103.109442 I	13	20S	38E
fAPP2219965745	USA-Howse	32.584815	-103.096572 I	12	20S	38E
fAPP2219965449	Taylor Glenn	32.516194	-103.155886 E	03	21S	37E
fAPP2219965110	State Sec 2	32.506372	-103.138336 N	02	21S	37E
fAPP2219964551	State C TR 13	32.4939146	-103.121374 E	12	21S	37E
fAPP2219955330	Sims Federal #1	32.553121	-103.117996 O	23	20S	38E
fAPP2219948014	Sharps	32.567383	-103.104387 N	13	20S	38E
fAPP2219947734	Rhino	32.584382	-103.120116 K	11	20S	38E

fAPP2219947460	Redtag 2	32.601582	-103.121038 K	02	20S	38E
fAPP2219947222	Redtag	32.61761	-103.117494 J	35	19S	38E
fAPP2219946867	Plow Boy	32.615898	-103.117833 3	-1	S-3	38E
fAPP2219946544	Picayune	32.585725	-103.117535 1	-2	S-3	38E
fAPP2219946301	Pearl	32.571227	-103.099929 J	13	20S	38E
fAPP2219946055	Payday	32.556474	-103.108641 L	24	20S	38E
fAPP2219945586	Pall Mall	32.578475	-103.112596 A	14	20S	38E
fAPP2219945100	Owen, Mark	32.431815	-103.138155 L	35	21S	37E
fAPP2219944818	NE Drinkard Unit SAT 5A	32.465272	-103.140406 E	23	21S	37E
fAPP2219943443	Merit II	32.589216	-103.117014 G	11	20S	38E
fAPP2219942980	Merit	32.58213	-103.116229 O	11	20S	38E
fAPP2219939549	MELOT/Arnold A	32.592161	-103.122172 F	11	20S	38E
fAPP2219939216	MARCUS, B M	32.5638	-103.1729 C	20	20S	38E
fAPP2219938807	Magnolia	32.590689	-103.124508 F	11	20S	38E
fAPP2219938309	M & M #1,2,3,4,5,6,7	32.560122	-103.142 E	22	20S	38E
fAPP2219937928	Lucky Strike	32.571162	-103.112986 I	14	20S	38E
fAPP2219937288	Lockhart B-24	32.477017	-103.121403 J	13	21S	37E
fAPP2219869437	Lockhart B-12	32.499731	-103.110104 A	12	21S	37E
fAPP2219869048	Lockhart /B-13/ A	32.477004	-103.119065 M	13	21S	37E
fAPP2219868682	Lockhart /B-11/	32.494559	-103.144147 E	10	21S	37E
fAPP2219867494	Lockhart /A-17/	32.478434	-103.176958 I	17	21S	37E
fAPP2219867171	Livingston	32.506062	-103.151376 K	03	21S	37E
fAPP2219866707	L & M	32.59667	-103.1231 L	02	20S	38E
fAPP2219866269	Kool	32.578531	-103.115588 B	14	20S	38E
fAPP2219865955	House	32.579454	-103.109571 D	13	20S	38E
fAPP2219865235	Hawk /B-10/	32.496985	-103.150677 C	10	21S	37E
fAPP2219864728	Hawk /B-01/ Fed	32.491791	-103.167413 K	09	21S	37E
fAPP2219864316	Hawk /A/	32.499842	-103.180348 G	08	21S	37E
fAPP2219863834	Gulf Hill	32.508868	-103.168395 O	04	21S	37E
fAPP2219850027	EBDU SAT 5	32.482591	-103.131215 1	-2	S-3	37E
fAPP2219849799	EBDU SAT 4	32.497386	-103.138263 D	11	21S	37E
fAPP2219849125	EBDU SAT 3	32.484391	-103.121298 C	13	21S	37E
fAPP2219848289	EBDU SAT 2	32.497294	-103.137931 F	11	21S	37E
fAPP2219846421	EBDU SAT 1	32.497426	-103.137931 F	11	21S	37E
fAPP2219846092	EBDU CTB	32.489859	-103.12979 P	11	21S	37E

fAPP2219845845	Dukes	32.585542	-103.121058 K	11	20S	38E
fAPP2219845559	Dixie Queen	32.581188	-103.112838 P	11	20S	38E
fAPP2219845241	Diamondback	32.57074	-103.117345 J	14	20S	38E
fAPP2219844980	Dauron	32.499436	-103.144753 A	10	21S	37E
fAPP2219843683	Curry, Mae F	32.498627	-103.200095 B	07	21S	37E
fAPP2219843260	Crown	32.579355	-103.100881 I	13	20S	38E
fAPP2219842816	Chesterfield	32.574222	-103.11263 H	14	20S	38E
fAPP2219842310	Chesher/Coll/Plumlee BTTY	32.491319	-103.119971 N	12	21S	37E
fAPP2219841287	Camel, Joe	32.571153	-103.104564 K	13	20S	38E
fAPP2219840883	Bunin	32.482347	-103.105455 E	18	21S	38E
fAPP2219840523	Bull Durham	32.566858	-103.112975 P	14	20S	38E
fAPP2219839679	Bugler	32.572051	-103.109291 L	13	20S	38E
fAPP2219839110	Blankenship	32.585438	-103.108745 L	12	20S	38E
fAPP2219838436	Big Kick	32.578524	-103.155347 D	16	20S	38E
fAPP2219837946	Argo	32.795895	-104.171291 D	34	17S	28E
fAPP2216861832	AAO Fed 1-22/3-13	32.77579293	-104.2308517 J	01	18S	27E
fAPP2212331991	WARREN UNIT SAN ANDRES BATTERY	32.5427666	-103.1515656 J	28	20S	38E
fAPP2212331884	WARREN UNIT #7 BATTERY	32.5418892	-103.155632 K	28	20S	38E
fAPP2212331578	WARREN UNIT #6 BATTERY	32.5421677	-103.1684799 J	29	20S	38E
fAPP2204550570	D State 49 Flare Meter	32.79420749	-104.1359979 E	36	17S	28E
fAPP2130946736	HD Schenck Flare	33.19822	-103.06169 A	14	13S	38E
fAPP2125929998	NB TWEEN STATE	32.80834543	-104.1230588 H	25	17S	28E
fAPP2123557941	RAVEN FED CTB	32.845033	-103.91039 C	07	17S	31E
fAPP2120750251	D STATE 74	32.78616358	-104.1571374 K	34	17S	28E
fAPP2117670988	Outlaw State	32.799681	-104.192315 P	29	17S	28E
fAPP2117668933	A State 42	32.804418	-104.14744 C	26	17S	28E
fAPP2117640752	AB STATE 647 BATTERY	32.78715	-104.199219 N	32	17S	28E
fAB1830953527	CROW FEDERAL MEGA BATTERY	32.85412	-103.87023 B	09	17S	31E
fAB1617332225	Water Header CR221	32.8226	-103.917183 H	24	17S	30E
fCOH0810128363	NMGSAU #1416	32.6104584	-103.3003159 P	36	19S	36E
fAB1535241846	Loco Hills SWD Booster Station	32.822727	-103.923355 G	24	17S	30E
fAPP2224170920	Sunflower 28 State	32.802729	-103.559382 I	28	17S	34E
fAPP2224171097	Sunflower 33 State Com	32.796664	-103.559944 A	33	17S	34E
fAPP2223738731	Marathon Sec. 17	32.840481	-103.486145 D	17	17S	35E
fAPP2224167963	S Sunflower 3 State Com	32.780794	-103.55396 D	03	18S	34E

fAPP2223744870	NMGSAU BTY 99	32.636029	-103.327895 F	26	19S	36E
fAPP2223744094	NMGSAU BTY 71	32.613346	-103.254172 C	33	19S	37E
fGRL0836651126	HESTER 12 #9	32.58687	-103.102201 K	12	20S	38E
fAPP2219964064	State C TR 12	32.482313	-103.172321 C	16	21S	37E
fAPP2223639351	Elliott A	32.469502	-103.161209 A	21	21S	37E
fAPP2223645439	Grizzell Battery	32.422726	-103.200585 J	06	22S	37E
fAPP2223639044	Elliott /B-17/	32.398174	-103.177886 A	17	22S	37E

WW Weatherly #7	32.479807	-103.182217 G	07	21S	37E
Apache NMGSAU 1631 Release Site	32.61334	-103.27361 J		32 19S	37E
Apache NMGSAU Battery 71	32.61334	-103.25417 K		33 19S	37E
NEDU #150	32.51861	-103.12579 A		2 21S	37E
NEDU #225 (State Sec 2 #10)	32.50771	-103.14183 L		2 21S	37E
Nedu #220	32.51434	-103.1328 J		2 21S	37E
WBDU #11	32.5024	-103.16568 O		4 21S	37E
NEDU #423	32.494423	-103.14772 G		10 21S	37E
EBDU #28	32.49976	-103.12309 D		12 21S	37E
WBDU Central Battery near WBDU #63	32.48485	-103.17274 D		16 21S	37E
NEDU #805	32.46622	-103.15323 F		22 21S	37E
STATE C TRACT 13	32.4383	-103.12155 -		36 21S	37E
Elliot B-17 Battery (Elliot B17 #2)	32.39805	-103.17768 A		17 22S	37E

STATE B-2 NCT #8	32.30768	-103.16796 G	16 23S	37E
------------------	----------	--------------	--------	-----

Sante Fe Main Office
Phone: (505) 476-3441

General Information
Phone: (505) 629-6116

Online Phone Directory
<https://www.emnrd.nm.gov/ocd/contact-us>

State of New Mexico
Energy, Minerals and Natural Resources
Oil Conservation Division
1220 S. St Francis Dr.
Santa Fe, NM 87505

CONDITIONS

Action 535445

CONDITIONS

Operator: HILCORP ENERGY COMPANY 1111 Travis Street Houston, TX 77002	OGRID: 372171
	Action Number: 535445
	Action Type: [IM-SD] Operator File Support Doc (ENV) (IM-BOF)

CONDITIONS

Created By	Condition	Condition Date
amaxwell	C-145F Facility Transfer approval.	12/16/2025