

I hereby certify that the information given above is true and complete to the best of my knowledge and belief. I further certify that the drilling pit will be constructed according to NMOCD guidelines <input type="checkbox"/> a general permit <input type="checkbox"/> , or an (attached) alternative OCD-approved plan <input type="checkbox"/> .		OIL CONSERVATION DIVISION	
Printed Name: Electronically filed by Lana Williams		Approved By: Paul Kautz	
Title: Sr. Department Clerk		Approved Date: 1/10/2008	Expiration Date: 1/10/2009
Email Address: lana.williams@apachecorp.com			
Date: 1/9/2008	Phone: 918-491-4900	Conditions of Approval Attached	

**District I**  
 1625 N. French Dr., Hobbs, NM 88240  
 Phone:(505) 393-6161 Fax:(505) 393-0720

**District II**  
 1301 W. Grand Ave., Artesia, NM 88210  
 Phone:(505) 748-1283 Fax:(505) 748-9720

**District III**  
 1000 Rio Brazos Rd., Aztec, NM 87410  
 Phone:(505) 334-6178 Fax:(505) 334-6170

**District IV**  
 1220 S. St Francis Dr., Santa Fe, NM 87505  
 Phone:(505) 476-3470 Fax:(505) 476-3462

**State of New Mexico**  
**Energy, Minerals and Natural Resources**  
**Oil Conservation Division**  
**1220 S. St Francis Dr.**  
**Santa Fe, NM 87505**

Form C-102  
 Permit 67225

**WELL LOCATION AND ACREAGE DEDICATION PLAT**

1. API Number 30-025-38685	2. Pool Code S0350	3. Pool Name PENROSE SKELLY,GRAYBURG
4. Property Code 22880	5. Property Name TURNER	6. Well No. 023
7. OGRID No. 873	8. Operator Name APACHE CORP	9. Elevation 3398




**10. Surface Location**

UL - Lot P	Section 22	Township 21S	Range 37E	Lot Idn	Feet From 360	N/S Line S	Feet From 545	E/W Line E	County LEA
---------------	---------------	-----------------	--------------	---------	------------------	---------------	------------------	---------------	---------------

**11. Bottom Hole Location If Different From Surface**

UL - Lot	Section	Township	Range	Lot Idn	Feet From	N/S Line	Feet From	E/W Line	County
12. Dedicated Acres 40.00	13. Joint or Infill	14. Consolidation Code	15. Order No.						

**NO ALLOWABLE WILL BE ASSIGNED TO THIS COMPLETION UNTIL ALL INTERESTS HAVE BEEN CONSOLIDATED OR A NON-STANDARD UNIT HAS BEEN APPROVED BY THE DIVISION**

<table border="1"> <tr><td></td><td></td><td></td><td></td></tr> <tr><td></td><td></td><td></td><td></td></tr> <tr><td></td><td></td><td></td><td></td></tr> <tr><td></td><td></td><td></td><td align="center"></td></tr> </table>																	<p align="center"><b>OPERATOR CERTIFICATION</b></p> <p><i>I hereby certify that the information contained herein is true and complete to the best of my knowledge and belief.</i></p> <p>E-Signed By: Lana Williams          Title: Sr. Department Clerk          Date: 1/9/2008</p>
																	
<p align="center"><b>SURVEYOR CERTIFICATION</b></p> <p><i>I hereby certify that the well location shown on this plat was plotted from field notes of actual surveys made by me or under my supervision, and that the same is true and correct to the best of my belief.</i></p> <p>Surveyed By: RONALD EIDSON          Date of Survey: 1/4/2008          Certificate Number: 3239</p>																	

# Permit Conditions of Approval

Operator: APACHE CORP , 873

Well: TURNER #023

API: 30-025-38685

OCD Reviewer	Condition
pkautz	Pit construction and closure must satisfy all requirements of your approved plan, O.C.D. Rule 19.15.2.50, and the Pit and Below-Grade Tank Guidelines