

**State of New Mexico**  
**Energy, Minerals and Natural Resources**  
**Oil Conservation Division**  
**1220 S. St Francis Dr.**  
**Santa Fe, NM 87505**

**APPLICATION FOR PERMIT TO DRILL, RE-ENTER, DEEPEN, PLUGBACK, OR ADD A ZONE**

1. Operator Name and Address APACHE CORP 6120 S. YALE TULSA, OK 74136		2. OGRID Number 873
4. Property Code 306053		3. API Number 30-025-39284
5. Property Name BUNIN		6. Well No. 007

**7. Surface Location**

UL - Lot	Section	Township	Range	Lot Idn	Feet From	N/S Line	Feet From	E/W Line	County
D	18	21S	38E	D	330	N	330	W	LEA

**8. Pool Information**

BLINEBRY OIL AND GAS (OIL)	6660
TUBB OIL AND GAS (OIL)	60240
DRINKARD	19190

**Additional Well Information**

9. Work Type New Well	10. Well Type OIL	11. Cable/Rotary	12. Lease Type Private	13. Ground Level Elevation 3482
14. Multiple Y	15. Proposed Depth	16. Formation Drinkard	17. Contractor	18. Spud Date 3/20/2009
Depth to Ground water 72		Distance from nearest fresh water well		Distance to nearest surface water

Pit: Liner: Synthetic ☐      mls thick      Clay ☐      Pit Volume:      bbls      Drilling Method:  
 Closed Loop System ☒      Fresh Water ☐      Brine ☐      Diesel/Oil-based ☐      Gas/Air ☐

**19. Proposed Casing and Cement Program**

Type	Hole Size	Casing Type	Casing Weight/ft	Setting Depth	Sacks of Cement	Estimated TOC
Surf	12.25	8.625	24	1600	700	0
Prod	7.875	5.5	17	7250	1300	0

**Casing/Cement Program: Additional Comments**

--

**Proposed Blowout Prevention Program**

Type	Working Pressure	Test Pressure	Manufacturer
DoubleRam	3000	2000	

I hereby certify that the information given above is true and complete to the best of my knowledge and belief. I further certify that the drilling pit will be constructed according to NMOCD guidelines <input type="checkbox"/> a general permit <input type="checkbox"/> or an (attached) alternative OCD-approved plan <input type="checkbox"/> .	<b>OIL CONSERVATION DIVISION</b>
Printed Name: Electronically filed by Lana Williams	Approved By: Paul Kautz
Title: Engineering Tech	Title: Geologist
Email Address: lana.williams@apachecorp.com	Approved Date: 12/2/2008      Expiration Date: 12/2/2010
Date: 11/25/2008      Phone: 918-491-4900	Conditions of Approval Attached

**District I**  
 1625 N. French Dr., Hobbs, NM 88240  
 Phone:(505) 393-6161 Fax:(505) 393-0720

**District II**  
 1301 W. Grand Ave., Artesia, NM 88210  
 Phone:(505) 748-1283 Fax:(505) 748-9720

**District III**  
 1000 Rio Brazos Rd., Aztec, NM 87410  
 Phone:(505) 334-6178 Fax:(505) 334-6170

**District IV**  
 1220 S. St Francis Dr., Santa Fe, NM 87505  
 Phone:(505) 476-3470 Fax:(505) 476-3462

**State of New Mexico**  
**Energy, Minerals and Natural Resources**  
**Oil Conservation Division**  
**1220 S. St Francis Dr.**  
**Santa Fe, NM 87505**

Form C-102  
 Permit 85811

**WELL LOCATION AND ACREAGE DEDICATION PLAT**

1. API Number 30-025-39284	2. Pool Code 6660	3. Pool Name BLINEBRY OIL AND GAS (OIL)
4. Property Code 306053	5. Property Name BUNIN	6. Well No. 007
7. OGRID No. 873	8. Operator Name APACHE CORP	9. Elevation 3482

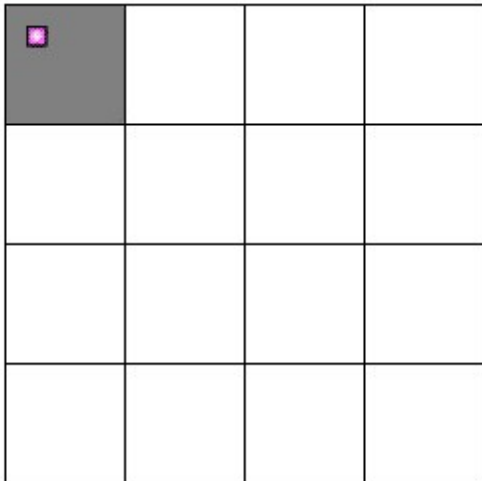
**10. Surface Location**

UL - Lot D	Section 18	Township 21S	Range 38E	Lot Idn	Feet From 330	N/S Line N	Feet From 330	E/W Line W	County LEA
---------------	---------------	-----------------	--------------	---------	------------------	---------------	------------------	---------------	---------------

**11. Bottom Hole Location If Different From Surface**

UL - Lot	Section	Township	Range	Lot Idn	Feet From	N/S Line	Feet From	E/W Line	County
12. Dedicated Acres 40.00	13. Joint or Infill			14. Consolidation Code			15. Order No.		

**NO ALLOWABLE WILL BE ASSIGNED TO THIS COMPLETION UNTIL ALL INTERESTS HAVE BEEN CONSOLIDATED OR A NON-STANDARD UNIT HAS BEEN APPROVED BY THE DIVISION**

	<b>OPERATOR CERTIFICATION</b>	
	<i>I hereby certify that the information contained herein is true and complete to the best of my knowledge and belief.</i> E-Signed By: Lana Williams Title: Engineering Tech Date: 11/25/2008	
	<b>SURVEYOR CERTIFICATION</b>	
	<i>I hereby certify that the well location shown on this plat was plotted from field notes of actual surveys made by me or under my supervision, and that the same is true and correct to the best of my belief.</i> Surveyed By: RONALD J. EIDSON Date of Survey: 11/6/2008 Certificate Number: 3239	

**District I**  
 1625 N. French Dr., Hobbs, NM 88240  
 Phone:(505) 393-6161 Fax:(505) 393-0720

**District II**  
 1301 W. Grand Ave., Artesia, NM 88210  
 Phone:(505) 748-1283 Fax:(505) 748-9720

**District III**  
 1000 Rio Brazos Rd., Aztec, NM 87410  
 Phone:(505) 334-6178 Fax:(505) 334-6170

**District IV**  
 1220 S. St Francis Dr., Santa Fe, NM 87505  
 Phone:(505) 476-3470 Fax:(505) 476-3462

**State of New Mexico**  
**Energy, Minerals and Natural Resources**  
**Oil Conservation Division**  
**1220 S. St Francis Dr.**  
**Santa Fe, NM 87505**

Form C-102  
 Permit 85811

**WELL LOCATION AND ACREAGE DEDICATION PLAT**

1. API Number 30-025-39284	2. Pool Code 60240	3. Pool Name TUBB OIL AND GAS (OIL)
4. Property Code 306053	5. Property Name BUNIN	6. Well No. 007
7. OGRID No. 873	8. Operator Name APACHE CORP	9. Elevation 3482

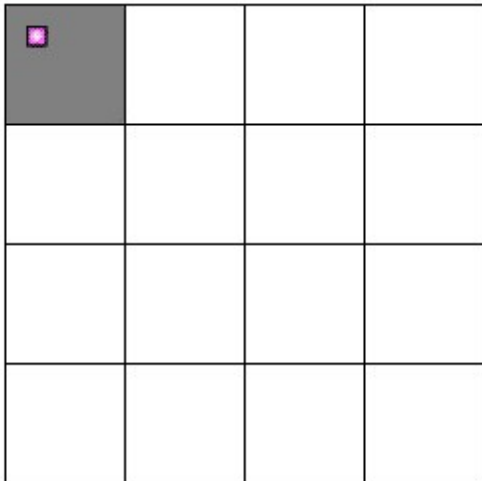
**10. Surface Location**

UL - Lot D	Section 18	Township 21S	Range 38E	Lot Idn	Feet From 330	N/S Line N	Feet From 330	E/W Line W	County LEA
---------------	---------------	-----------------	--------------	---------	------------------	---------------	------------------	---------------	---------------

**11. Bottom Hole Location If Different From Surface**

UL - Lot	Section	Township	Range	Lot Idn	Feet From	N/S Line	Feet From	E/W Line	County
12. Dedicated Acres 40.00	13. Joint or Infill			14. Consolidation Code			15. Order No.		

**NO ALLOWABLE WILL BE ASSIGNED TO THIS COMPLETION UNTIL ALL INTERESTS HAVE BEEN CONSOLIDATED OR A NON-STANDARD UNIT HAS BEEN APPROVED BY THE DIVISION**

	<b>OPERATOR CERTIFICATION</b>	
	<i>I hereby certify that the information contained herein is true and complete to the best of my knowledge and belief.</i> E-Signed By: Lana Williams Title: Engineering Tech Date: 11/25/2008	
	<b>SURVEYOR CERTIFICATION</b>	
	<i>I hereby certify that the well location shown on this plat was plotted from field notes of actual surveys made by me or under my supervision, and that the same is true and correct to the best of my belief.</i> Surveyed By: RONALD J. EIDSON Date of Survey: 11/6/2008 Certificate Number: 3239	

District I  
1625 N. French Dr., Hobbs, NM 88240  
Phone:(505) 393-6161 Fax:(505) 393-0720  
District II  
1301 W. Grand Ave., Artesia, NM 88210  
Phone:(505) 748-1283 Fax:(505) 748-9720  
District III  
1000 Rio Brazos Rd., Aztec, NM 87410  
Phone:(505) 334-6178 Fax:(505) 334-6170  
District IV  
1220 S. St Francis Dr., Santa Fe, NM 87505  
Phone:(505) 476-3470 Fax:(505) 476-3462

State of New Mexico  
Energy, Minerals and Natural Resources  
Oil Conservation Division  
1220 S. St Francis Dr.  
Santa Fe, NM 87505

Form C-102  
Permit 85811

WELL LOCATION AND ACREAGE DEDICATION PLAT

1. API Number 30-025-39284	2. Pool Code 19190	3. Pool Name DRINKARD
4. Property Code 306053	5. Property Name BUNIN	6. Well No. 007
7. OGRID No. 873	8. Operator Name APACHE CORP	9. Elevation 3482

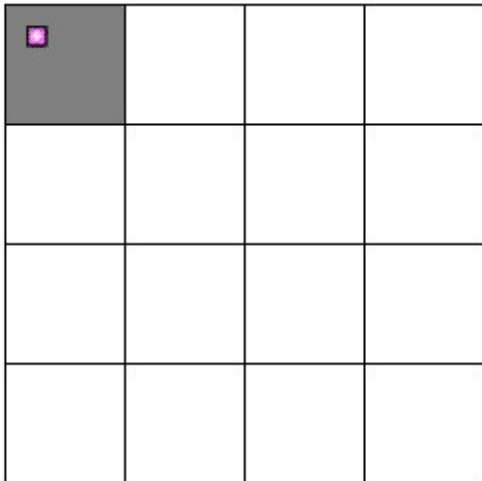


10. Surface Location

UL - Lot D	Section 18	Township 21S	Range 38E	Lot Idn	Feet From 330	N/S Line N	Feet From 330	E/W Line W	County LEA
---------------	---------------	-----------------	--------------	---------	------------------	---------------	------------------	---------------	---------------

11. Bottom Hole Location If Different From Surface

UL - Lot	Section	Township	Range	Lot Idn	Feet From	N/S Line	Feet From	E/W Line	County
12. Dedicated Acres 40.00	13. Joint or Infill	14. Consolidation Code	15. Order No.						

NO ALLOWABLE WILL BE ASSIGNED TO THIS COMPLETION UNTIL ALL INTERESTS HAVE BEEN CONSOLIDATED OR A NON-STANDARD UNIT HAS BEEN APPROVED BY THE DIVISION

<table><tr><td></td></tr></table>		<p><b>OPERATOR CERTIFICATION</b></p> <p><i>I hereby certify that the information contained herein is true and complete to the best of my knowledge and belief.</i></p> <p>E-Signed By: Lana Williams Title: Engineering Tech Date: 11/25/2008</p> <hr/> <p><b>SURVEYOR CERTIFICATION</b></p> <p><i>I hereby certify that the well location shown on this plat was plotted from field notes of actual surveys made by me or under my supervision, and that the same is true and correct to the best of my belief.</i></p> <p>Surveyed By: RONALD J. EIDSON Date of Survey: 11/6/2008 Certificate Number: 3239</p>
		

## Permit Comments

Operator: APACHE CORP , 873

Well: BUNIN #007

API: 30-025-39284

Created By	Comment	Comment Date
DMULL	OCD received form C-144 "Pit Registration". OCD Permit Number P1-00741.	12/2/2008

# Permit Conditions of Approval

Operator: APACHE CORP , 873

Well: BUNIN #007

API: 30-025-39284

OCD Reviewer	Condition
DMULL	Will require the form C-103 per R-11363 "Pre Approved Pools and Area" for Downhole commingling before multiple zones can be produced by commingling in the wellbore accordance with the procedure set forth in Rule 303C(3)(b).