

I hereby certify that the information given above is true and complete to the best of my knowledge and belief. I further certify that the drilling pit will be constructed according to NMOCD guidelines <input type="checkbox"/> a general permit <input type="checkbox"/> or an (attached) alternative OCD-approved plan <input type="checkbox"/> .	OIL CONSERVATION DIVISION	
Printed Name: Electronically filed by Linda Stiles	Approved By: Paul Kautz	
Title: Sr Regulatory Spec	Title: Geologist	
Email Address: phale@rangeresources.com	Approved Date: 3/30/2009	Expiration Date: 3/30/2011
Date: 3/5/2009	Phone: 817-869-4216	Conditions of Approval Attached

**District I**  
 1625 N. French Dr., Hobbs, NM 88240  
 Phone:(505) 393-6161 Fax:(505) 393-0720

**District II**  
 1301 W. Grand Ave., Artesia, NM 88210  
 Phone:(505) 748-1283 Fax:(505) 748-9720

**District III**  
 1000 Rio Brazos Rd., Aztec, NM 87410  
 Phone:(505) 334-6178 Fax:(505) 334-6170

**District IV**  
 1220 S. St Francis Dr., Santa Fe, NM 87505  
 Phone:(505) 476-3470 Fax:(505) 476-3462

**State of New Mexico**  
**Energy, Minerals and Natural Resources**  
**Oil Conservation Division**  
**1220 S. St Francis Dr.**  
**Santa Fe, NM 87505**

Form C-102  
 Permit 91246

**WELL LOCATION AND ACREAGE DEDICATION PLAT**

1. API Number 30-025-39376	2. Pool Code 6660	3. Pool Name BLINEBRY OIL AND GAS (OIL)
4. Property Code 35947	5. Property Name CHRISTMAS 28	6. Well No. 005
7. OGRID No. 227588	8. Operator Name RANGE OPERATING NEW MEXICO INC	9. Elevation 3349

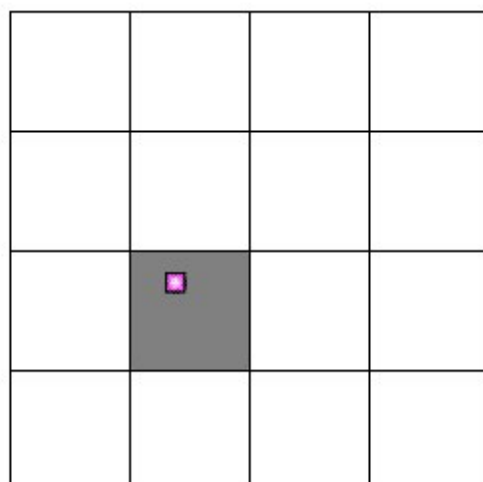
**10. Surface Location**

UL - Lot	Section	Township	Range	Lot Idn	Feet From	N/S Line	Feet From	E/W Line	County
K	28	22S	37E		2310	S	1800	W	LEA

**11. Bottom Hole Location If Different From Surface**

UL - Lot	Section	Township	Range	Lot Idn	Feet From	N/S Line	Feet From	E/W Line	County
12. Dedicated Acres 40.00		13. Joint or Infill		14. Consolidation Code		15. Order No.			

**NO ALLOWABLE WILL BE ASSIGNED TO THIS COMPLETION UNTIL ALL INTERESTS HAVE BEEN CONSOLIDATED OR A NON-STANDARD UNIT HAS BEEN APPROVED BY THE DIVISION**



**OPERATOR CERTIFICATION**

*I hereby certify that the information contained herein is true and complete to the best of my knowledge and belief, and that this organization either owns a working interest or unleased mineral interest in the land including the proposed bottom hole location(s) or has a right to drill this well at this location pursuant to a contract with an owner of such a mineral or working interest, or to a voluntary pooling agreement or a compulsory pooling order heretofore entered by the division.*

E-Signed By: Linda Stiles  
 Title: Sr Regulatory Spec  
 Date: 3/5/2009

**SURVEYOR CERTIFICATION**

*I hereby certify that the well location shown on this plat was plotted from field notes of actual surveys made by me or under my supervision, and that the same is true and correct to the best of my belief.*

Surveyed By: Gary Jones  
 Date of Survey: 2/17/2009  
 Certificate Number: 7977

**District I**  
 1625 N. French Dr., Hobbs, NM 88240  
 Phone:(505) 393-6161 Fax:(505) 393-0720

**District II**  
 1301 W. Grand Ave., Artesia, NM 88210  
 Phone:(505) 748-1283 Fax:(505) 748-9720

**District III**  
 1000 Rio Brazos Rd., Aztec, NM 87410  
 Phone:(505) 334-6178 Fax:(505) 334-6170

**District IV**  
 1220 S. St Francis Dr., Santa Fe, NM 87505  
 Phone:(505) 476-3470 Fax:(505) 476-3462

**State of New Mexico**  
**Energy, Minerals and Natural Resources**  
**Oil Conservation Division**  
**1220 S. St Francis Dr.**  
**Santa Fe, NM 87505**

Form C-102  
 Permit 91246

**WELL LOCATION AND ACREAGE DEDICATION PLAT**

1. API Number 30-025-39376	2. Pool Code 60240	3. Pool Name TUBB OIL AND GAS (OIL)
4. Property Code 35947	5. Property Name CHRISTMAS 28	6. Well No. 005
7. OGRID No. 227588	8. Operator Name RANGE OPERATING NEW MEXICO INC	9. Elevation 3349

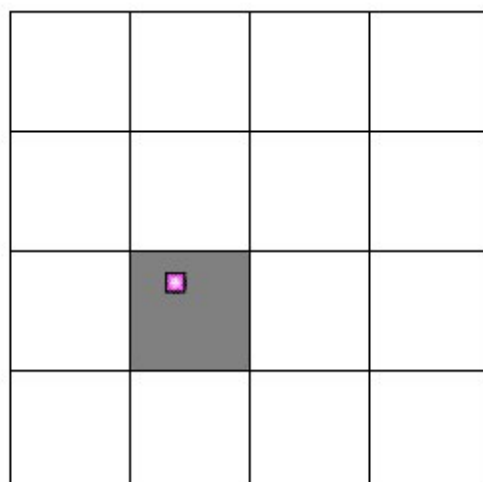
**10. Surface Location**

UL - Lot	Section	Township	Range	Lot Idn	Feet From	N/S Line	Feet From	E/W Line	County
K	28	22S	37E		2310	S	1800	W	LEA

**11. Bottom Hole Location If Different From Surface**

UL - Lot	Section	Township	Range	Lot Idn	Feet From	N/S Line	Feet From	E/W Line	County
12. Dedicated Acres 40.00	13. Joint or Infill	14. Consolidation Code	15. Order No.						

**NO ALLOWABLE WILL BE ASSIGNED TO THIS COMPLETION UNTIL ALL INTERESTS HAVE BEEN CONSOLIDATED OR A NON-STANDARD UNIT HAS BEEN APPROVED BY THE DIVISION**



**OPERATOR CERTIFICATION**

*I hereby certify that the information contained herein is true and complete to the best of my knowledge and belief, and that this organization either owns a working interest or unleased mineral interest in the land including the proposed bottom hole location(s) or has a right to drill this well at this location pursuant to a contract with an owner of such a mineral or working interest, or to a voluntary pooling agreement or a compulsory pooling order heretofore entered by the division.*

E-Signed By: Linda Stiles  
 Title: Sr Regulatory Spec  
 Date: 3/5/2009

**SURVEYOR CERTIFICATION**

*I hereby certify that the well location shown on this plat was plotted from field notes of actual surveys made by me or under my supervision, and that the same is true and correct to the best of my belief.*

Surveyed By: Gary Jones  
 Date of Survey: 2/17/2009  
 Certificate Number: 7977

**District I**  
 1625 N. French Dr., Hobbs, NM 88240  
 Phone:(505) 393-6161 Fax:(505) 393-0720

**District II**  
 1301 W. Grand Ave., Artesia, NM 88210  
 Phone:(505) 748-1283 Fax:(505) 748-9720

**District III**  
 1000 Rio Brazos Rd., Aztec, NM 87410  
 Phone:(505) 334-6178 Fax:(505) 334-6170

**District IV**  
 1220 S. St Francis Dr., Santa Fe, NM 87505  
 Phone:(505) 476-3470 Fax:(505) 476-3462

**State of New Mexico**  
**Energy, Minerals and Natural Resources**  
**Oil Conservation Division**  
**1220 S. St Francis Dr.**  
**Santa Fe, NM 87505**

Form C-102  
 Permit 91246

**WELL LOCATION AND ACREAGE DEDICATION PLAT**

1. API Number 30-025-39376	2. Pool Code 19190	3. Pool Name DRINKARD
4. Property Code 35947	5. Property Name CHRISTMAS 28	6. Well No. 005
7. OGRID No. 227588	8. Operator Name RANGE OPERATING NEW MEXICO INC	9. Elevation 3349

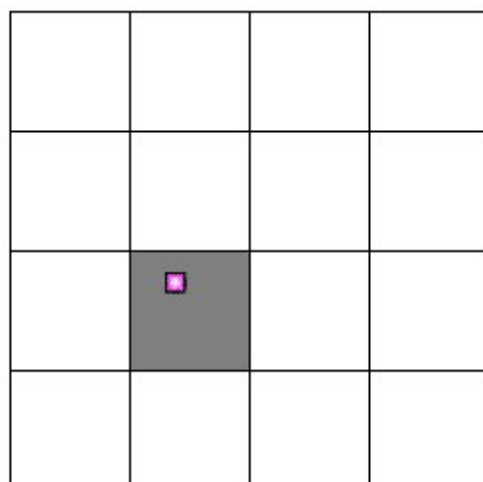
**10. Surface Location**

UL - Lot	Section	Township	Range	Lot Idn	Feet From	N/S Line	Feet From	E/W Line	County
K	28	22S	37E		2310	S	1800	W	LEA

**11. Bottom Hole Location If Different From Surface**

UL - Lot	Section	Township	Range	Lot Idn	Feet From	N/S Line	Feet From	E/W Line	County
12. Dedicated Acres 40.00		13. Joint or Infill		14. Consolidation Code		15. Order No.			

**NO ALLOWABLE WILL BE ASSIGNED TO THIS COMPLETION UNTIL ALL INTERESTS HAVE BEEN CONSOLIDATED OR A NON-STANDARD UNIT HAS BEEN APPROVED BY THE DIVISION**



**OPERATOR CERTIFICATION**

*I hereby certify that the information contained herein is true and complete to the best of my knowledge and belief, and that this organization either owns a working interest or unleased mineral interest in the land including the proposed bottom hole location(s) or has a right to drill this well at this location pursuant to a contract with an owner of such a mineral or working interest, or to a voluntary pooling agreement or a compulsory pooling order heretofore entered by the division.*

E-Signed By: Linda Stiles  
 Title: Sr Regulatory Spec  
 Date: 3/5/2009

**SURVEYOR CERTIFICATION**

*I hereby certify that the well location shown on this plat was plotted from field notes of actual surveys made by me or under my supervision, and that the same is true and correct to the best of my belief.*

Surveyed By: Gary Jones  
 Date of Survey: 2/17/2009  
 Certificate Number: 7977

**District I**  
 1625 N. French Dr., Hobbs, NM 88240  
 Phone:(505) 393-6161 Fax:(505) 393-0720

**District II**  
 1301 W. Grand Ave., Artesia, NM 88210  
 Phone:(505) 748-1283 Fax:(505) 748-9720

**District III**  
 1000 Rio Brazos Rd., Aztec, NM 87410  
 Phone:(505) 334-6178 Fax:(505) 334-6170

**District IV**  
 1220 S. St Francis Dr., Santa Fe, NM 87505  
 Phone:(505) 476-3470 Fax:(505) 476-3462

**State of New Mexico**  
**Energy, Minerals and Natural Resources**  
**Oil Conservation Division**  
**1220 S. St Francis Dr.**  
**Santa Fe, NM 87505**

Form C-102  
 Permit 91246

**WELL LOCATION AND ACREAGE DEDICATION PLAT**

1. API Number 30-025-39376	2. Pool Code 62700	3. Pool Name WANTZ, ABO
4. Property Code 35947	5. Property Name CHRISTMAS 28	6. Well No. 005
7. OGRID No. 227588	8. Operator Name RANGE OPERATING NEW MEXICO INC	9. Elevation 3349

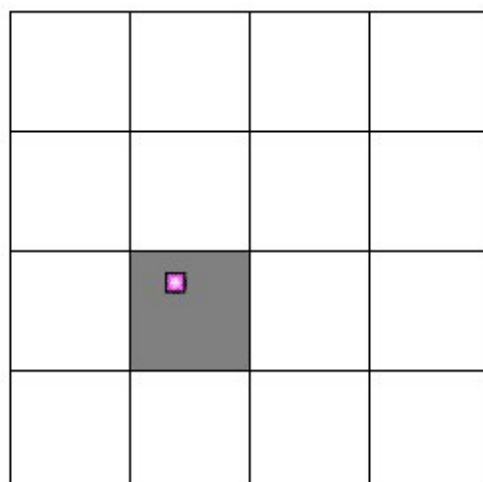
**10. Surface Location**

UL - Lot	Section	Township	Range	Lot Idn	Feet From	N/S Line	Feet From	E/W Line	County
K	28	22S	37E		2310	S	1800	W	LEA

**11. Bottom Hole Location If Different From Surface**

UL - Lot	Section	Township	Range	Lot Idn	Feet From	N/S Line	Feet From	E/W Line	County
12. Dedicated Acres 40.00		13. Joint or Infill		14. Consolidation Code		15. Order No.			

**NO ALLOWABLE WILL BE ASSIGNED TO THIS COMPLETION UNTIL ALL INTERESTS HAVE BEEN CONSOLIDATED OR A NON-STANDARD UNIT HAS BEEN APPROVED BY THE DIVISION**



**OPERATOR CERTIFICATION**

*I hereby certify that the information contained herein is true and complete to the best of my knowledge and belief, and that this organization either owns a working interest or unleased mineral interest in the land including the proposed bottom hole location(s) or has a right to drill this well at this location pursuant to a contract with an owner of such a mineral or working interest, or to a voluntary pooling agreement or a compulsory pooling order heretofore entered by the division.*

E-Signed By: Linda Stiles  
 Title: Sr Regulatory Spec  
 Date: 3/5/2009

**SURVEYOR CERTIFICATION**

*I hereby certify that the well location shown on this plat was plotted from field notes of actual surveys made by me or under my supervision, and that the same is true and correct to the best of my belief.*

Surveyed By: Gary Jones  
 Date of Survey: 2/17/2009  
 Certificate Number: 7977

## Permit Comments

Operator: RANGE OPERATING NEW MEXICO INC , 227588

Well: CHRISTMAS 28 #005

API: 30-025-39376

Created By	Comment	Comment Date
DMULL	Will require form C-103 for Downhole commingling before multiple zones can be produced by commingling in the wellbore.	3/30/2009
DMULL	OCD received form C-144 "Pit Registration". OCD Permit Number P1-1001.	3/30/2009

# Permit Conditions of Approval

Operator: RANGE OPERATING NEW MEXICO INC , 227588

Well: CHRISTMAS 28 #005

API: 30-025-39376

OCD Reviewer	Condition
DMULL	Will require the form C-103 per R-11363 "Pre Approved Pools and Area" for Downhole commingling before multiple zones can be produced by commingling in the wellbore accordance with the procedure set forth in Rule 303C(3)(b).
pkautz	Surface casing must be set 25' below top Rustler Anhydrite