

District I
1625 N. French Dr., Hobbs, NM 88240
Phone:(575) 393-6161 Fax:(575) 393-0720
District II
811 S. First St., Artesia, NM 88210
Phone:(575) 748-1283 Fax:(575) 748-9720
District III
1000 Rio Brazos Rd., Aztec, NM 87410
Phone:(505) 334-6178 Fax:(505) 334-6170
District IV
1220 S. St Francis Dr., Santa Fe, NM 87505
Phone:(505) 476-3470 Fax:(505) 476-3462

State of New Mexico
Energy, Minerals and Natural Resources
Oil Conservation Division
1220 S. St Francis Dr.
Santa Fe, NM 87505

Form C-101
August 1, 2011
Permit 136372

APPLICATION FOR PERMIT TO DRILL, RE-ENTER, DEEPEN, PLUGBACK, OR ADD A ZONE

1. Operator Name and Address MACK ENERGY CORP PO Box 960 Artesia, NM 88211		2. OGRID Number 13837
		3. API Number 30-025-40243
4. Property Code 38761	5. Property Name LEO STATE	6. Well No. 001

7. Surface Location

UL - Lot	Section	Township	Range	Lot Idn	Feet From	N/S Line	Feet From	E/W Line	County
A	18	18S	35E	A	330	N	990	E	LEA

8. Pool Information

VACUUM;BLINEBRY	61850
-----------------	-------

Additional Well Information

9. Work Type New Well	10. Well Type OIL	11. Cable Rotary	12. Lease Type State	13. Ground Level Elevation 3961
14. Multiple N	15. Proposed Depth 7000	16. Formation Blinbry	17. Contractor	18. Spud Date 9/10/2011
Depth to Ground water		Distance from nearest fresh water well		Distance to nearest surface water

19. Proposed Casing and Cement Program

Type	Hole Size	Casing Type	Casing Weight/ft	Setting Depth	Sacks of Cement	Estimated TOC
Surf	12.25	8.625	24	1600	791	0
Prod	7.875	5.25	17	7000	1015	0

Casing/Cement Program: Additional Comments

Mack Energy proposes to drill a 12 1/4 hole to 1600', run 8 5/8 casing and cement. Drill a 7 7/8 hole to 7000', run 5 1/2 casing and cement.

Proposed Blowout Prevention Program

Type	Working Pressure	Test Pressure	Manufacturer
DoubleRam	3000	3000	

I hereby certify that the information given above is true and complete to the best of my knowledge and belief. I further certify that the drilling pit will be constructed according to NMOCD guidelines <input type="checkbox"/> a general permit <input type="checkbox"/> or an (attached) alternative OCD-approved plan <input type="checkbox"/> .	OIL CONSERVATION DIVISION	
	Approved By: Paul Kautz	
Printed Name: Electronically filed by Jerry Sherrell	Title: Geologist	
Title: Production Clerk	Approved Date: 8/22/2011	Expiration Date: 8/22/2013
Email Address: jerrys@mec.com		
Date: 8/18/2011	Phone: 505-748-1288	Conditions of Approval Attached

District I
1625 N. French Dr., Hobbs, NM 88240
Phone:(575) 393-6161 Fax:(575) 393-0720
District II
811 S. First St., Artesia, NM 88210
Phone:(575) 748-1283 Fax:(575) 748-9720
District III
1000 Rio Brazos Rd., Aztec, NM 87410
Phone:(505) 334-6178 Fax:(505) 334-6170
District IV
1220 S. St Francis Dr., Santa Fe, NM 87505
Phone:(505) 476-3470 Fax:(505) 476-3462

State of New Mexico
Energy, Minerals and Natural Resources
Oil Conservation Division
1220 S. St Francis Dr.
Santa Fe, NM 87505

Form C-102
August 1, 2011
Permit 136372

WELL LOCATION AND ACREAGE DEDICATION PLAT

1. API Number 30-025-40243	2. Pool Code 61850	3. Pool Name VACUUM;BLINEBRY
4. Property Code 38761	5. Property Name LEO STATE	6. Well No. 001
7. OGRID No. 13837	8. Operator Name MACK ENERGY CORP	9. Elevation 3961




10. Surface Location

UL - Lot	Section	Township	Range	Lot Idn	Feet From	N/S Line	Feet From	E/W Line	County
A	18	18S	35E		330	N	990	E	LEA

11. Bottom Hole Location If Different From Surface

UL - Lot	Section	Township	Range	Lot Idn	Feet From	N/S Line	Feet From	E/W Line	County
12. Dedicated Acres 40.00	13. Joint or Infill	14. Consolidation Code	15. Order No.						

NO ALLOWABLE WILL BE ASSIGNED TO THIS COMPLETION UNTIL ALL INTERESTS HAVE BEEN CONSOLIDATED OR A NON-STANDARD UNIT HAS BEEN APPROVED BY THE DIVISION

<table border="1"> <tr> <td></td><td></td><td></td><td></td></tr> <tr> <td></td><td></td><td></td><td></td></tr> <tr> <td></td><td></td><td></td><td></td></tr> <tr> <td></td><td></td><td></td><td></td></tr> </table>																	<p align="center">OPERATOR CERTIFICATION</p> <p><i>I hereby certify that the information contained herein is true and complete to the best of my knowledge and belief, and that this organization either owns a working interest or unleased mineral interest in the land including the proposed bottom hole location(s) or has a right to drill this well at this location pursuant to a contract with an owner of such a mineral or working interest, or to a voluntary pooling agreement or a compulsory pooling order heretofore entered by the division.</i></p> <p>E-Signed By: Jerry Sherrell Title: Production Clerk Date: 8/18/2011</p>
																	
<p align="center">SURVEYOR CERTIFICATION</p> <p><i>I hereby certify that the well location shown on this plat was plotted from field notes of actual surveys made by me or under my supervision, and that the same is true and correct to the best of my belief.</i></p> <p>Surveyed By: Ronald Eidson Date of Survey: 8/3/2011 Certificate Number: 3239</p>																	

Permit Comments

Operator: MACK ENERGY CORP , 13837

Well: LEO STATE #001

API: 30-025-40243

Created By	Comment	Comment Date
JWSHERRELL	H2S concentrations of wells in this area from surface to TD are low enough that a contingency plan is not required.	8/18/2011
pkautz	Land S/S	8/19/2011
DMULL	OCD Hobbs office has received form C-144CLEZ. OCD Permit Number P1-03622.	8/22/2011

Permit Conditions of Approval

Operator: MACK ENERGY CORP , 13837

Well: LEO STATE #001

API: 30-025-40243

OCD Reviewer	Condition
pkautz	Once the well is spud, to prevent ground water contamination through whole or partial conduits from the surface, the operator shall drill without interruption through the fresh water zone or zones and shall immediately set in cement the water protection string