



INCLINATION REPORT

In accordance with Section 19.15.16.14.A.1 of the NMOCD rules Trinidad Drilling, LP hereby provides a report of inclinations recorded while drilling the well listed below. All regulations of Rule have been adhered to.

Lease name: BDU 2232
Well No: #271G
County: Union County
API No: 30-059-20551
TWN & RGE: Sec 27-T22N-R32E
Unit Letter:
Footages: K.B.


Depth	Angle-Inclination Degrees
499 feet	0.75°
780 feet	1.00°
1,280 feet	1.00°
1,715 feet	1.00°
2,185 feet	0.75°
2,269 feet	1.00°


I HEREBY CERTIFY THAT THE ABOVE DATA AS SET FORTH IS TRUE AND CORRECT TO THE BEST OF MY KNOWLEDGE AND BELIEF

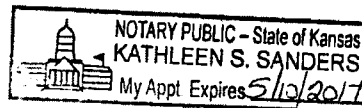

Myron E. Heston, Operations Manager, Trinidad Drilling LP

STATE OF Kansas
COUNTY OF Finney

This instrument was acknowledged before me this 23rd day of January, 2015, by

 on behalf of Trinidad Drilling LP


Notary Public



Received 1/26/15