




INCLINATION REPORT

In accordance with Section 19.15.16.14.A.1 of the NMOC rules Trinidad Drilling, LP hereby provides a report of inclinations recorded while drilling the well listed below. All regulations of Rule have been adhered to.

Lease name: BDU 2333
Well No: #201G
County: Union County
API No: 30-059-20554
TWN & RGE: Sec 20-T23N-R33E
Unit Letter:
Footages: K.B.

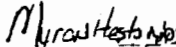
Depth	Angle-Inclination Degrees
475 feet	0.75°
798 feet	1.75°
1,278 feet	1.00°
1,778 feet	1.25°
2,248 feet	1.25°
2,592 feet	1.25°


I HEREBY CERTIFY THAT THE ABOVE DATA AS SET FORTH IS TRUE AND CORRECT TO THE BEST OF MY KNOWLEDGE AND BELIEF



Myron E. Heston, Operations Manager, Trinidad Drilling LP

STATE OF Kansas
COUNTY OF Finney

This instrument was acknowledged before me this 23rd day of January, 2015, by

 on behalf of Trinidad Drilling LP


Notary Public



Received 1/26/15