

Revised March 23, 2017

RECEIVED:	REVIEWER:	TYPE:	APP NO:
-----------	-----------	-------	---------

ABOVE THIS TABLE FOR OCD DIVISION USE ONLY

NEW MEXICO OIL CONSERVATION DIVISION
 - Geological & Engineering Bureau -
 1220 South St. Francis Drive, Santa Fe, NM 87505

**ADMINISTRATIVE APPLICATION CHECKLIST**

THIS CHECKLIST IS MANDATORY FOR ALL ADMINISTRATIVE APPLICATIONS FOR EXCEPTIONS TO DIVISION RULES AND
 REGULATIONS WHICH REQUIRE PROCESSING AT THE DIVISION LEVEL IN SANTA FE

Applicant: COG Operating LLC **OGRID Number:** 229137
Well Name: Way South State Com #710H **API:** 30-015-45891
Pool: Purple Sage; Wolfcamp **Pool Code:** 98220

**SUBMIT ACCURATE AND COMPLETE INFORMATION REQUIRED TO PROCESS THE TYPE OF APPLICATION
 INDICATED BELOW**

- 1) **TYPE OF APPLICATION:** Check those which apply for [A]
 A. Location – Spacing Unit – Simultaneous Dedication
☒ NSL ☐ NSP (PROJECT AREA) ☐ NSP (PRORATION UNIT) ☐ SD

B. Check one only for [I] or [II]

[I] Commingling – Storage – Measurement

☐ DHC ☐ CTB ☐ PLC ☐ PC ☐ OLS ☐ OLM

[II] Injection – Disposal – Pressure Increase – Enhanced Oil Recovery

☐ WFX ☐ PMX ☐ SWD ☐ IPI ☐ EOR ☐ PPR

- 2) **NOTIFICATION REQUIRED TO:** Check those which apply.

- A. ☒ Offset operators or lease holders
 B. ☐ Royalty, overriding royalty owners, revenue owners
 C. ☐ Application requires published notice
 D. ☐ Notification and/or concurrent approval by SLO
 E. ☐ Notification and/or concurrent approval by BLM
 F. ☐ Surface owner
 G. ☒ For all of the above, proof of notification or publication is attached, and/or,
 H. ☐ No notice required

FOR OCD ONLY

- ☐ Notice Complete
☐ Application
 Content
 Complete

- 3) **CERTIFICATION:** I hereby certify that the information submitted with this application for administrative approval is **accurate** and **complete** to the best of my knowledge. I also understand that **no action** will be taken on this application until the required information and notifications are submitted to the Division.

Note: Statement must be completed by an individual with managerial and/or supervisory capacity.

Robyn Russell

Print or Type Name

Signature

12/16/2020


Date

(432) 685-4385

Phone Number

Russell@concho.com

e-mail Address



December 16, 2020

New Mexico Oil Conservation Division
1220 S. St. Francis Drive
Santa Fe, NM 87505

RE: **Way South State Com #710H NSL**

To Whom It May Concern,

COG Operating LLC respectfully requests approval of a non-standard project area for the following well:

Way South State Com #710H – API #30-015-45891

SHL: 792 FSL 805 FWL, UL E, Lot 2, Sec 31, T26S, R28E
FTP: 961 FSL 354 FWL, UL D, Lot 1, Sec 31, T26S, R28E
LTP: 367 FNL 297 FWL, UL D, Lot 1, Sec 19, T26S, R28E
BHL: 205 FNL 294 FWL, UL D, Lot 1, Sec 19, T26S, R28E
TVD: 20,945'

This well was completed too close to the West line of Sections 19, 30 and 31 of T26S, R28E. Chevron USA Inc is the Operator in the offset Sections 24, 25 & 36 of T26S, R27E and has been sent notification via certified mail. A copy of said mail has been attached to this application.

Please contact me should you have any questions.

Sincerely,

A handwritten signature in blue ink, appearing to read "Robyn Russell".

Robyn Russell
Regulatory Compliance Lead
COG Operating LLC
(432) 685-4385
Rrussell@concho.com

DISTRICT I

1625 N. FRENCH DR., HOBBS, NM 88240
Phone: (575) 393-6161 Fax: (575) 393-0720

DISTRICT II

811 S. FIRST ST., ARTESIA, NM 88210
Phone: (575) 748-1283 Fax: (575) 748-9720

DISTRICT III

1000 RIO BRAZOS RD., AZTEC, NM 87410
Phone: (505) 334-6176 Fax: (505) 334-6170

DISTRICT IV

1220 S. ST. FRANCIS DR., SANTA FE, NM 87505
Phone: (505) 476-3480 Fax: (505) 476-3482

State of New Mexico
Energy, Minerals & Natural Resources Department
OIL CONSERVATION DIVISION
1220 SOUTH ST. FRANCIS DR.
Santa Fe, New Mexico 87505

Form C-102

Revised August 1, 2011

Submit one copy to appropriate

District Office

☒ AMENDED REPORT

As Drilled

WELL LOCATION AND ACREAGE DEDICATION PLAT

API Number 30-015-45891	Pool Code 98220	Pool Name Purple Sage; Wolfcamp (Gas)	
Property Code 308269	Property Name WAY SOUTH STATE COM		Well Number 710H
OGRID No. 229137	Operator Name COG OPERATING, LLC		Elevation 3159.1'

Surface Location

UL or lot No.	Section	Township	Range	Lot Idn	Feet from the	North/South line	Feet from the	East/West line	County
2	31	26-S	28-E		792	SOUTH	805	WEST	EDDY

Bottom Hole Location If Different From Surface

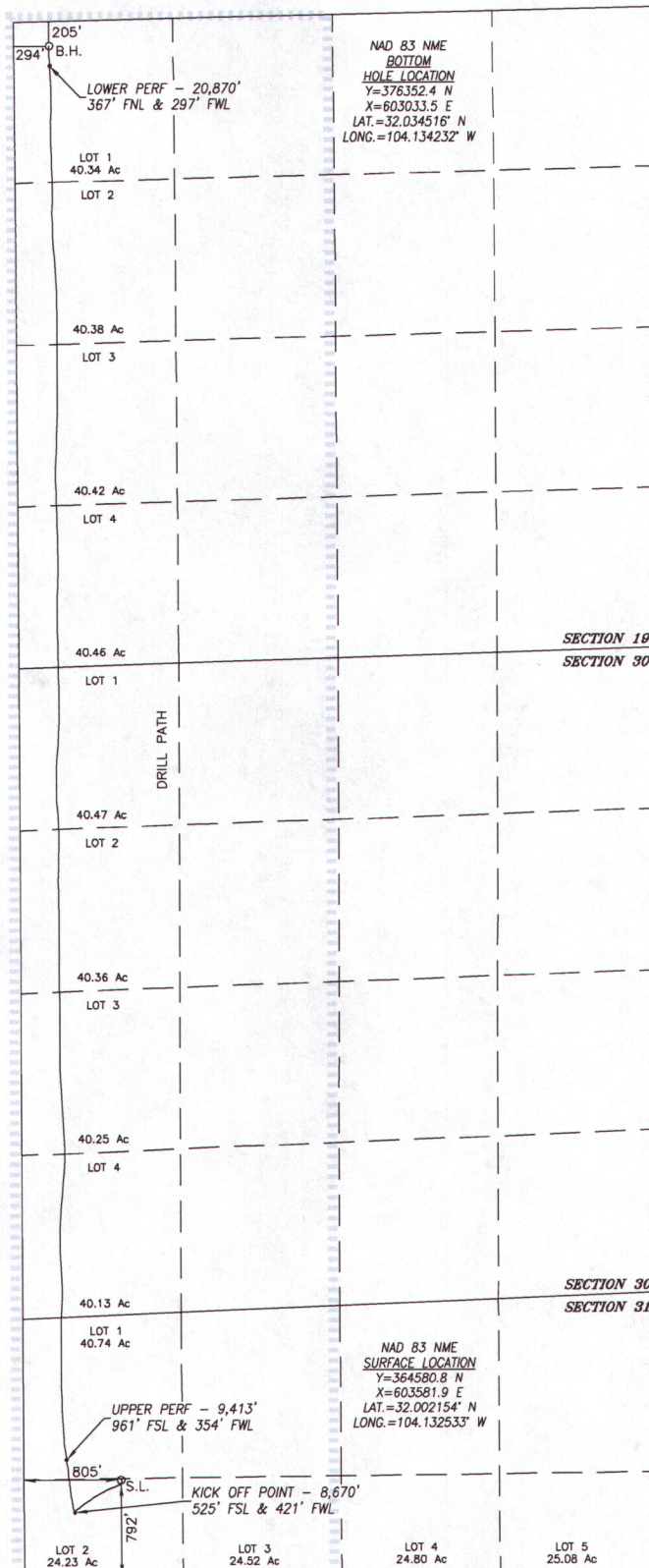
UL or lot No.	Section	Township	Range	Lot Idn	Feet from the	North/South line	Feet from the	East/West line	County
1	19	26-S	28-E		205	NORTH	294	WEST	EDDY

Dedicated Acres	Joint or Infill	Consolidation Code	Order No.
736.48			

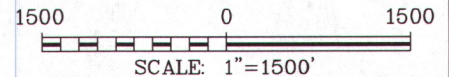
NO ALLOWABLE WILL BE ASSIGNED TO THIS COMPLETION UNTIL ALL INTERESTS HAVE BEEN CONSOLIDATED
OR A NON-STANDARD UNIT HAS BEEN APPROVED BY THE DIVISION

SEE PAGE 2

Property Code 308269	Property Name WAY SOUTH STATE COM	Well Number 710H
OGRID No. 229137	Operator Name COG OPERATING, LLC	Elevation 3159.1'



SURFACE INFO AND BOREPATH SHOWN HEREON
IS BASED ON DIRECTIONAL SURVEY REPORT
PROVIDED BY COG OPERATING, LLC FOR THE
WAY SOUTH STATE COM #710H SUPPLIED TO
HARCROW SURVEYING, LLC ON MARCH 11, 2020



OPERATOR CERTIFICATION

I hereby certify that the information herein is true and complete to the best of my knowledge and belief, and that this organization either owns a working interest or unleased mineral interest in the land including the proposed bottom hole location or has a right to drill this well at this location pursuant to a contract with an owner of such mineral or working interest, or to a voluntary pooling agreement or a compulsory pooling order heretofore entered by the division.

Amanda Avery 03/19/20

Signature Date

Amanda Avery

Printed Name

aavery@concho.com

E-mail Address


SURVEYOR CERTIFICATION

I hereby certify that the well location shown on this plat was plotted from field notes of actual surveys made by me or under my supervision, and that the same is true and correct to the best of my belief.

FEB. 25, 2019/OCT. 8, 2019

Date of Survey/Date of Geographic Survey

Signature & Seal of Professional Surveyor



Chad Harcrow 3/12/20

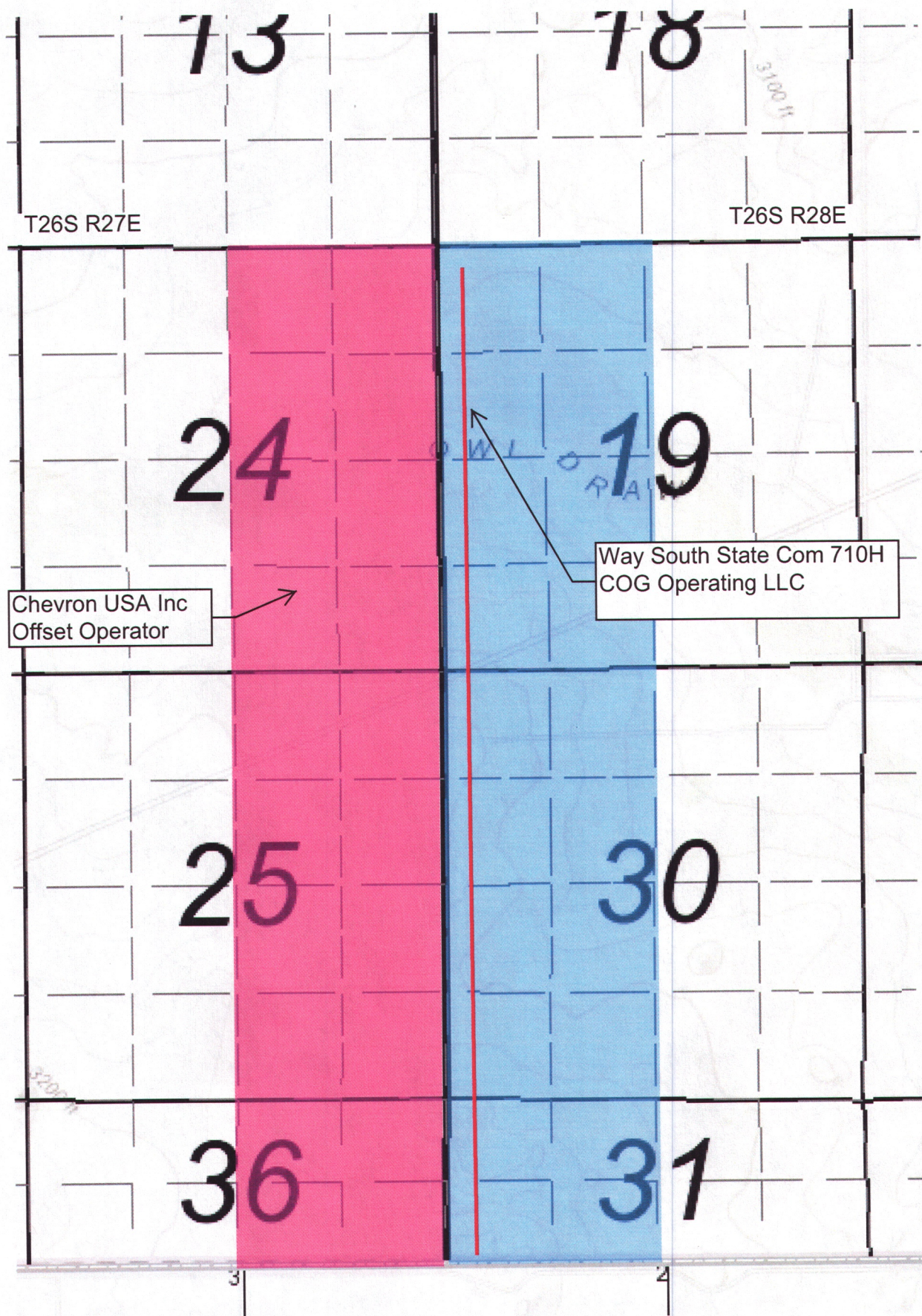
Certificate No. CHAD HARCROW 17777

PAGE 2 OF 2

W.O. #20-414

DRAWN BY: WN

Way South State Com #710H NSL Land Map





Sent Certified Mail
Receipt #: 9489-0090-0027-6171-4125-32

December 16, 2020

**Chevron USA Inc
6301 Deauville Avenue
Midland, TX 79706**

**RE: Designation of a Non-Standard Location by COG Operating LLC
Eddy County, New Mexico**

To Whom It May Concern,

This letter is to advise you that COG Operating LLC has filed the enclosed Well Dedication and Acreage Plat (C-102) with the New Mexico Oil Conservation Division seeking to designate a non-standard location in Sections 19, 30 & 31, T26S, R28E, Eddy County, New Mexico.

Should your company have any objection, it must be filed in writing within twenty (20) days from the date of this notice. Non-response within the 20-day notice shall constitute an approval/waiver of protest to COG's non-standard location.

Please contact me should you have any questions.

Sincerely,

A handwritten signature in blue ink, appearing to read "Robyn Russell", written over a faint, larger signature.

Robyn Russell
Regulatory Compliance Lead
COG Operating LLC
(432) 685-4385
Rrussell@concho.com

District I
1625 N. French Dr., Hobbs, NM 88240
Phone:(575) 393-6161 Fax:(575) 393-0720
District II
811 S. First St., Artesia, NM 88210
Phone:(575) 748-1283 Fax:(575) 748-9720
District III
1000 Rio Brazos Rd., Aztec, NM 87410
Phone:(505) 334-6178 Fax:(505) 334-6170
District IV
1220 S. St Francis Dr., Santa Fe, NM 87505
Phone:(505) 476-3470 Fax:(505) 476-3462

State of New Mexico
Energy, Minerals and Natural Resources
Oil Conservation Division
1220 S. St Francis Dr.
Santa Fe, NM 87505

CONDITIONS

Action 12505

CONDITIONS OF APPROVAL

Operator:	COG OPERATING LLC	600 W Illinois Ave	Midland, TX79701	OGRID:	229137	Action Number:	12505	Action Type:	NSL
OCD Reviewer									Condition
Ilowe									None