

District I
1625 N. French Dr., Hobbs, NM 88240
Phone: (575) 393-6161 Fax: (575) 393-0720
District II
811 S. First St., Artesia, NM 88210
Phone: (575) 748-1283 Fax: (575) 748-9720
District III
1000 Rio Brazos Road, Aztec, NM 87410
Phone: (505) 334-6178 Fax: (505) 334-6170
District IV
1220 S. St. Francis Dr., Santa Fe, NM 87505
Phone: (505) 476-3460 Fax: (505) 476-3462

State of New Mexico
Energy Minerals and Natural Resources
Oil Conservation Division
1220 South St. Francis Dr.
Santa Fe, NM 87505

Form C-101
Revised July 18, 2013

☐ AMENDED REPORT

APPLICATION FOR PERMIT TO DRILL, RE-ENTER, DEEPEN, PLUGBACK, OR ADD A ZONE

¹ Operator Name and Address IACX Production, LLC. 5001 LBJ Freeway, Suite 300 Dallas, TX 75244		² OGRID Number 329877 ³ API Number 30-005-63262
⁴ Property Code 328078	⁵ Property Name Vista AVS State	⁶ Well No. 2

⁷ Surface Location

UL - Lot	Section	Township	Range	Lot Idn	Feet from	N/S Line	Feet From	E/W Line	County
F	21	9S	26E		1980	North	1980	West	Chaves

⁸ Proposed Bottom Hole Location

UL - Lot	Section	Township	Range	Lot Idn	Feet from	N/S Line	Feet From	E/W Line	County

⁹ Pool Information

Pool Name Foor Ranch; Pre-Permian (Gas)	Pool Code 76730
--	--------------------

Additional Well Information

¹¹ Work Type A	¹² Well Type G	¹³ Cable/Rotary Rotary	¹⁴ Lease Type State	¹⁵ Ground Level Elevation 3760'
¹⁶ Multiple Y	¹⁷ Proposed Depth 5755'	¹⁸ Formation Penn	¹⁹ Contractor	²⁰ Spud Date
Depth to Ground water		Distance from nearest fresh water well		Distance to nearest surface water

☒ We will be using a closed-loop system in lieu of lined pits

²¹ Proposed Casing and Cement Program

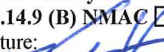
Type	Hole Size	Casing Size	Casing Weight/ft	Setting Depth	Sacks of Cement	Estimated TOC
Surface	12.25"	8.625"	24	1110'	600 (in place)	0
Prod	7.875"	4.5"	11.6	6130'	587 (in place)	3520'

Casing/Cement Program: Additional Comments

--

²² Proposed Blowout Prevention Program

Type	Working Pressure	Test Pressure	Manufacturer
Manual BOP	3000 psi	3000 psi	Whichever company is available

²³ I hereby certify that the information given above is true and complete to the best of my knowledge and belief.
 I further certify that I have complied with 19.15.14.9 (A) NMAC ☐ and/or 19.15.14.9 (B) NMAC ☐, if applicable.
 Signature: 

Printed name: Keith Hutchens

Title: Production Supervisor

E-mail Address: keithhutchens@iacxproduction.com

Date: 03/11/2021

Phone: 575-416-3240

OIL CONSERVATION DIVISION

Approved By:

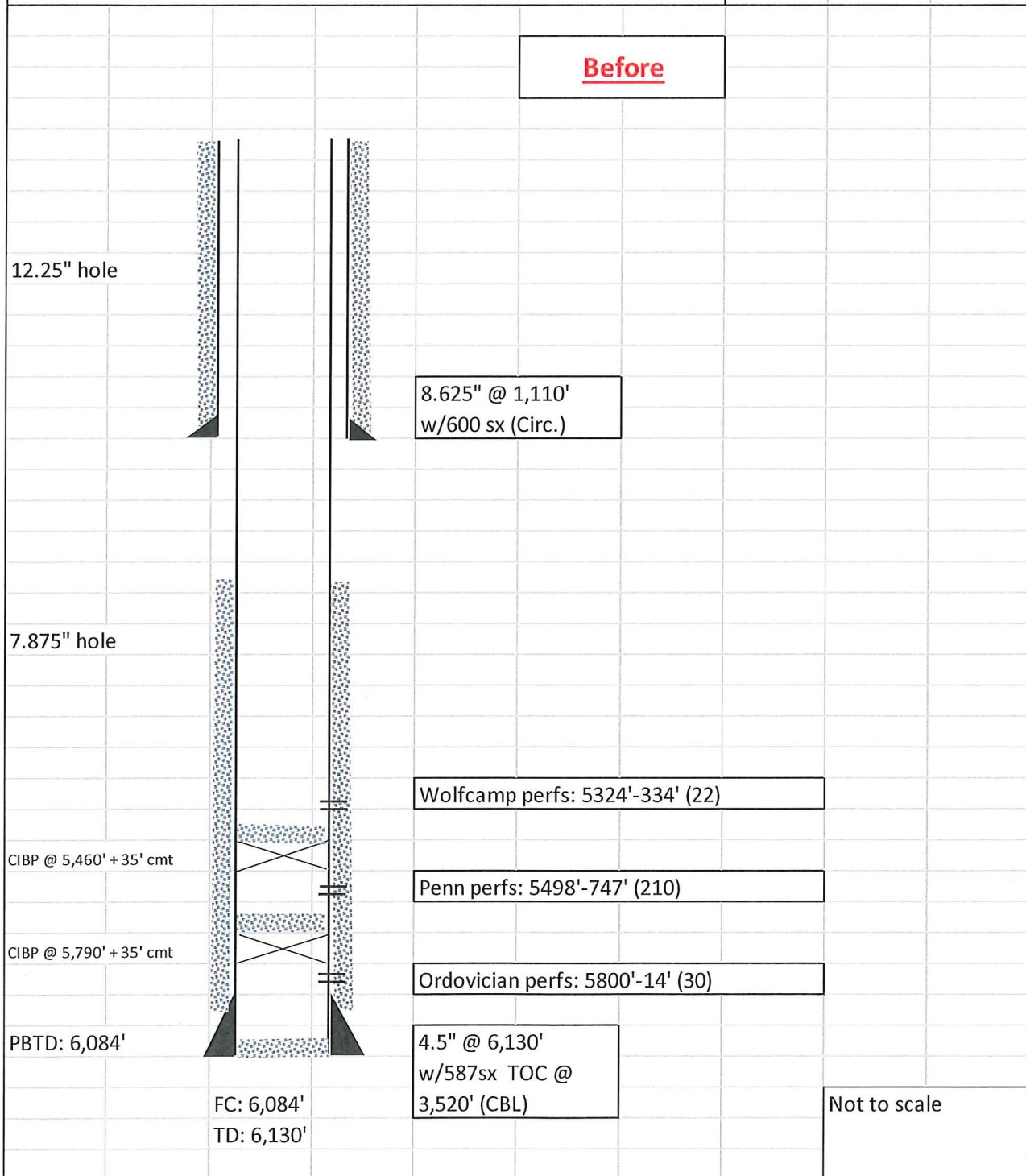
Title:

Approved Date:

Expiration Date:


Conditions of Approval Attached

Well Name: Vista AVS State #2			Field:		Casing Program					
Location: 1980' FNL & 1980' FWL Sec 21-9S-26E Chaves County					8-5/8" 24# J55 ST&C		1,110'			
GL: 3,760'		Zero:		KB:						
Spud Date: 4/12/01			Completion Date:			4-1/2" 11.6# P-110		6,130'		
Comments: API No. 30-005-63262							LT&C			



Well Name: Vista AVS State #2			Field:		Casing Program		
Location: 1980' FNL & 1980' FWL Sec 21-9S-26E Chaves County					8-5/8" 24# J55 ST&C		1,110'
GL: 3,760'		Zero:		KB:			
Spud Date: 4/12/01			Completion Date:			4-1/2" 11.6# P-110	6,130'
Comments: API No. 30-005-63262					LT&C		

After



District I
1625 N. French Dr., Hobbs, NM 88240
Phone: (575) 393-6161 Fax: (575) 393-0720
District II
811 S. First St., Artesia, NM 88210
Phone: (575) 748-1283 Fax: (575) 748-9720
District III
1000 Rio Brazos Road, Aztec, NM 87410
Phone: (505) 334-6178 Fax: (505) 334-6170
District IV
1220 S. St. Francis Dr., Santa Fe, NM 87505
Phone: (505) 476-3460 Fax: (505) 476-3462

State of New Mexico
Energy, Minerals & Natural Resources Department
OIL CONSERVATION DIVISION
1220 South St. Francis Dr.
Santa Fe, NM 87505

Form C-102
Revised August 1, 2011
Submit one copy to appropriate
District Office
☐ AMENDED REPORT

WELL LOCATION AND ACREAGE DEDICATION PLAT

¹ API Number 30-005-63262		² Pool Code 76730		³ Pool Name Foor Ranch; Pre-Permian (Gas)	
⁴ Property Code 328078		⁵ Property Name Vista AVS State			⁶ Well Number 2
⁷ OGRID No. 329877		⁸ Operator Name IACX Production, LLC.			⁹ Elevation 3760'

¹⁰ Surface Location


UL or lot no.	Section	Township	Range	Lot Idn	Feet from the	North/South line	Feet from the	East/West line	County
F	21	9S	26E		1980	North	1980	West	Chaves

¹¹ Bottom Hole Location If Different From Surface

UL or lot no.	Section	Township	Range	Lot Idn	Feet from the	North/South line	Feet from the	East/West line	County

¹² Dedicated Acres 320	¹³ Joint or Infill	¹⁴ Consolidation Code	¹⁵ Order No.
--------------------------------------	-------------------------------	----------------------------------	-------------------------

No allowable will be assigned to this completion until all interests have been consolidated or a non-standard unit has been approved by the division.



¹⁷ OPERATOR CERTIFICATION
I hereby certify that the information contained herein is true and complete to the best of my knowledge and belief, and that this organization either owns a working interest or unleased mineral interest in the land including the proposed bottom hole location or has a right to drill this well at this location pursuant to a contract with an owner of such a mineral or working interest, or to a voluntary pooling agreement or a compulsory pooling order heretofore entered by the division.

Signature: *[Signature]* Date: 03/11/2021

Keith Hutchens
Printed Name

keithhutchens@iacxproduction.com
E-mail Address

¹⁸ SURVEYOR CERTIFICATION
I hereby certify that the well location shown on this plat was plotted from field notes of actual surveys made by me or under my supervision, and that the same is true and correct to the best of my belief.

Date of Survey
Signature and Seal of Professional Surveyor:

Certificate Number

District I

1625 N. French Dr., Hobbs, NM 88240
Phone:(575) 393-6161 Fax:(575) 393-0720

District II

811 S. First St., Artesia, NM 88210
Phone:(575) 748-1283 Fax:(575) 748-9720

District III

1000 Rio Brazos Rd., Aztec, NM 87410
Phone:(505) 334-6178 Fax:(505) 334-6170

District IV

1220 S. St Francis Dr., Santa Fe, NM 87505
Phone:(505) 476-3470 Fax:(505) 476-3462

State of New Mexico
Energy, Minerals and Natural Resources
Oil Conservation Division
1220 S. St Francis Dr.
Santa Fe, NM 87505

COMMENTS

Action 20509

COMMENTS

Operator:				OGRID:		Action Number:	Action Type:
IACX PRODUCTION LLC	5001 LBJ Freeway, Suite 300	Dallas, TX75244		329877		20509	APD

Created By	Comment	Comment Date
kpickford	KP GEO Review 3/18/2021	03/18/2021

District I
1625 N. French Dr., Hobbs, NM 88240
Phone:(575) 393-6161 Fax:(575) 393-0720
District II
811 S. First St., Artesia, NM 88210
Phone:(575) 748-1283 Fax:(575) 748-9720
District III
1000 Rio Brazos Rd., Aztec, NM 87410
Phone:(505) 334-6178 Fax:(505) 334-6170
District IV
1220 S. St Francis Dr., Santa Fe, NM 87505
Phone:(505) 476-3470 Fax:(505) 476-3462

State of New Mexico
Energy, Minerals and Natural Resources
Oil Conservation Division
1220 S. St Francis Dr.
Santa Fe, NM 87505

CONDITIONS

Action 20509

CONDITIONS OF APPROVAL

Operator:	IACX PRODUCTION LLC	5001 LBJ Freeway, Suite 300	Dallas, TX75244	OGRID:	329877	Action Number:	20509	Action Type:	APD
OCD Reviewer	Condition								
kpickford	None								