

U.S. Department of the Interior  
BUREAU OF LAND MANAGEMENT

Sundry Print Report

04/29/2021

Well Name: CALGARY FEDERAL	Well Location: T15S / R28E / SEC 24 / SWNE /	County or Parish/State: CHAVES / NM
Well Number: 6	Type of Well: OIL WELL	Allottee or Tribe Name:
Lease Number: NMNM132673	Unit or CA Name:	Unit or CA Number:
US Well Number: 3000564194	Well Status: Producing Oil Well	Operator: MACK ENERGY CORPORATION

Accepted for record – NMOCD gc 6/10/2021

**Notice of Intent**

Type of Submission: Notice of Intent

Type of Action Plug and Abandonment

Date Sundry Submitted: 04/20/2021

Time Sundry Submitted: 01:27

Date proposed operation will begin: 05/04/2021

Procedure Description: 1. Set 5 1/2" CIBP @ 2800'. Circ hole w/ MLF. Pressure test csg. Spot 25 sx cmt @ 2800-2600'. 2. Spot 25 sx cmt @ 830-630'. (B/Salt) 3. Spot 100 sx cmt @ 471' to surface. (8 5/8" Shoe) 4. Cut off well head, verify cmt to surface, weld on Dry Hole Marker.

**Surface Disturbance**

Is any additional surface disturbance proposed?: No

**NOI Attachments**

Procedure Description

Mack\_Calgary\_Fed\_6\_WBD\_20210420132658.pdf



<b>Well Name:</b> CALGARY FEDERAL	<b>Well Location:</b> T15S / R28E / SEC 24 / SWNE /	<b>County or Parish/State:</b> CHAVES / NM
<b>Well Number:</b> 6	<b>Type of Well:</b> OIL WELL	<b>Allottee or Tribe Name:</b>
<b>Lease Number:</b> NMNM132673	<b>Unit or CA Name:</b>	<b>Unit or CA Number:</b>
<b>US Well Number:</b> 3000564194	<b>Well Status:</b> Producing Oil Well	<b>Operator:</b> MACK ENERGY CORPORATION

### Conditions of Approval

#### Specialist Review

Conditions\_of\_Approval\_20210428075508.pdf

General\_Conditions\_of\_approval\_20210428075507.pdf

### Operator Certification

*I certify that the foregoing is true and correct. Title 18 U.S.C. Section 1001 and Title 43 U.S.C. Section 1212, make it a crime for any person knowingly and willfully to make to any department or agency of the United States any false, fictitious or fraudulent statements or representations as to any matter within its jurisdiction. Electronic submission of Sundry Notices through this system satisfies regulations requiring a submission of Form 3160-5 or a Sundry Notice.*

**Operator Electronic Signature:** JERRY SHERRELL

**Signed on:** APR 20, 2021 01:27 PM

**Name:** MACK ENERGY CORPORATION

**Title:** Production Clerk

**Street Address:** 11344 Lovington HWY

**City:** Artesia

**State:** NM

**Phone:** (575) 748-1288

**Email address:** jerrys@mec.com

### Field Representative

**Representative Name:**

**Street Address:**

**City:**

**State:**

**Zip:**

**Phone:**

**Email address:**

### BLM Point of Contact

**BLM POC Name:** JENNIFER SANCHEZ

**BLM POC Title:** Petroleum Engineer

**BLM POC Phone:** 5756270237

**BLM POC Email Address:** j1sanchez@blm.gov

**Disposition:** Approved

**Disposition Date:** 04/28/2021

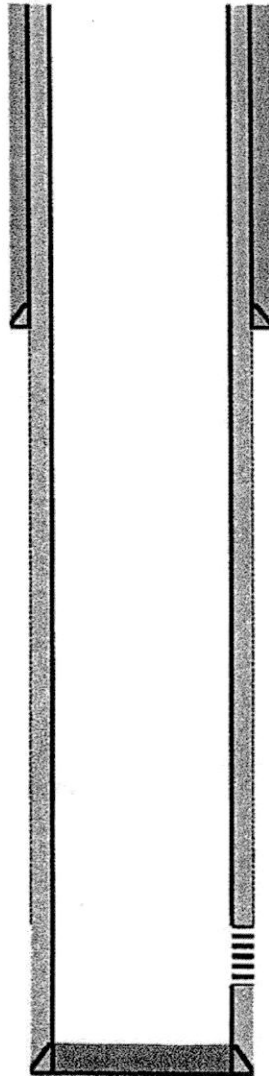
**Signature:** Jennifer Sanchez



<b>Mack Energy Corporation</b>		<b>Current</b>	
Author:	<b>Abby-BCM</b>		
Well Name:	<b>Calgary Fed</b>	Well No.:	<b>#6</b>
	<b>Round Tank-San</b>		
Field/Pool:	<b>Andres</b>	API #:	<b>30-005-64194-00-S1</b>
County:	<b>Chaves</b>	Location:	<b>Sec 24, T15S, R28E SWNW</b>
State:	<b>New Mexico</b>		<b>2310' FNL &amp; 1945' FEL</b>
Spud Date:	<b>10/24/2014</b>	GL:	<b>3723'</b>

Description	O.D.	Grade	Weight	Depth	Hole	Cmt Sx	TOC
Surface Csg	8 5/8	J55	32#	421	12 1/4	500	Circ'd
Prod Csg	5 1/2	L80	17#	3,437	7 7/8	670	Circ'd

Formation	Top
Yates	744
7 Rivers	979
Queen	1469
Grbg	1872
San Andres	2214



8 5/8 32# CSG @ 421  
Hole Size: 12 1/4

Perfs @ 2843-3041  
Perfs @ 3070-3219

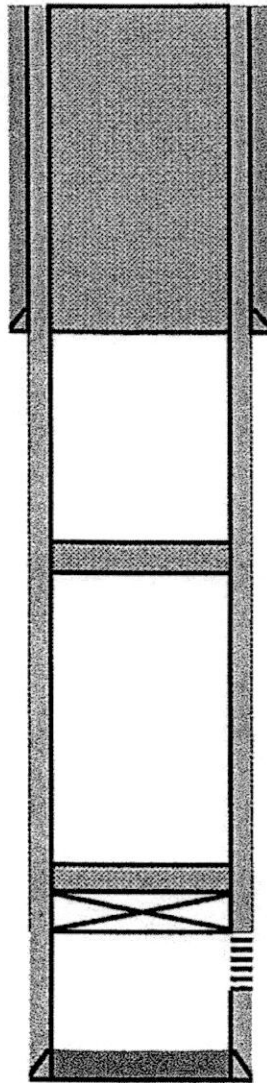
5 1/2 17# CSG @ 3,437  
Hole Size: 7 7/8

TD @ 3437'

<b>Mack Energy Corporation</b>		<b>Proposed</b>	
Author:	Abby-BCM		
Well Name:	Calgary Fed	Well No.:	#6
	Round Tank-San		
Field/Pool:	Andres	API #:	30-005-64194-00-S1
County:	Chaves	Location:	Sec 24, T15S, R28E SWNW
State:	New Mexico		2310' FNL & 1945' FEL
Spud Date:	10/24/2014	GL:	3723'

Description	O.D.	Grade	Weight	Depth	Hole	Cmt Sx	TOC
Surface Csg	8 5/8	J55	32#	421	12 1/4	500	Circ'd
Prod Csg	5 1/2	L80	17#	3,437	7 7/8	670	Circ'd

Formation	Top
Yates	744
7 Rivers	979
Queen	1469
Grbg	1872
San Andres	2214



8 5/8 32# CSG @ 421  
Hole Size: 12 1/4

3. Spot 100 sx cmt @ 471' to surface. (8 5/8" Shoe)

2. Spot 25 sx cmt @ 830-630'. (B/Salt)

1. Set 5 1/2" CIBP @ 2800'. Circ hole w/ MLF. Pressure test csg. Spot 25 sx cmt @ 2800-2600'.

Perfs @ 2843-3041

Perfs @ 3070-3219

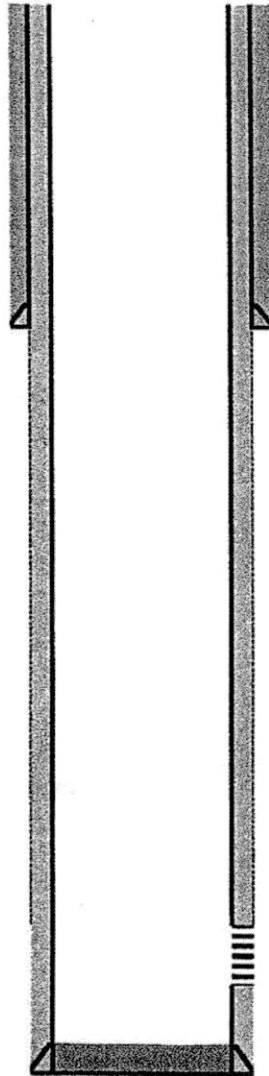
5 1/2 17# CSG @ 3,437  
Hole Size: 7 7/8

TD @3437'

<b>Mack Energy Corporation</b>		<b>Current</b>	
Author:	Abby-BCM		
Well Name:	Calgary Fed	Well No.:	#6
	Round Tank-San		
Field/Pool:	Andres	API #:	30-005-64194-00-S1
County:	Chaves	Location:	Sec 24, T15S, R28E SWNW
State:	New Mexico		2310' FNL & 1945' FEL
Spud Date:	10/24/2014	GL:	3723'

Description	O.D.	Grade	Weight	Depth	Hole	Cmt Sx	TOC
Surface Csg	8 5/8	J55	32#	421	12 1/4	500	Circ'd
Prod Csg	5 1/2	L80	17#	3,437	7 7/8	670	Circ'd

Formation	Top
Yates	744
7 Rivers	979
Queen	1469
Grbg	1872
San Andres	2214



8 5/8 32# CSG @ 421  
Hole Size: 12 1/4

Perfs @ 2843-3041  
Perfs @ 3070-3219

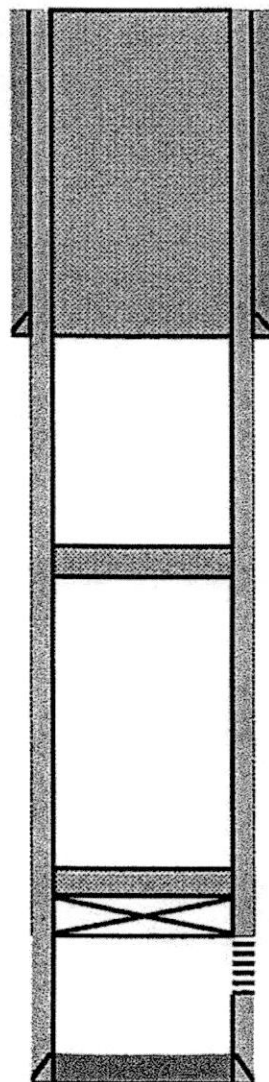
5 1/2 17# CSG @ 3,437  
Hole Size: 7 7/8

TD @ 3437'

<b>Mack Energy Corporation</b>		<b>Proposed</b>	
Author:	<b>Abby-BCM</b>	Well No.:	<b>#6</b>
Well Name:	<b>Calgary Fed</b>	API #:	<b>30-005-64194-00-S1</b>
	<b>Round Tank-San</b>	Location:	<b>Sec 24, T15S, R28E SWNW</b>
Field/Pool:	<b>Andres</b>		<b>2310' FNL &amp; 1945' FEL</b>
County:	<b>Chaves</b>	GL:	<b>3723'</b>
State:	<b>New Mexico</b>		
Spud Date:	<b>10/24/2014</b>		

Description	O.D.	Grade	Weight	Depth	Hole	Cmt Sx	TOC
Surface Csg	8 5/8	J55	32#	421	12 1/4	500	Circ'd
Prod Csg	5 1/2	L80	17#	3,437	7 7/8	670	Circ'd

Formation	Top
Yates	744
7 Rivers	979
Queen	1469
Grbg	1872
San Andres	2214



8 5/8 32# CSG @ 421  
Hole Size: 12 1/4

3. Spot 100 sx cmt @ 471' to surface. (8 5/8" Shoe)

2. Spot 25 sx cmt @ 830-630'. (B/Salt)

1. Set 5 1/2" CIBP @ 2800'. Circ hole w/ MLF. Pressure test csg. Spot 25 sx cmt @ 2800-2600'.

Perfs @ 2843-3041

Perfs @ 3070-3219

5 1/2 17# CSG @ 3,437  
Hole Size: 7 7/8

TD @3437'

**District I**  
1625 N. French Dr., Hobbs, NM 88240  
Phone:(575) 393-6161 Fax:(575) 393-0720

**District II**  
811 S. First St., Artesia, NM 88210  
Phone:(575) 748-1283 Fax:(575) 748-9720

**District III**  
1000 Rio Brazos Rd., Aztec, NM 87410  
Phone:(505) 334-6178 Fax:(505) 334-6170

**District IV**  
1220 S. St Francis Dr., Santa Fe, NM 87505  
Phone:(505) 476-3470 Fax:(505) 476-3462

**State of New Mexico**  
**Energy, Minerals and Natural Resources**  
**Oil Conservation Division**  
**1220 S. St Francis Dr.**  
**Santa Fe, NM 87505**

CONDITIONS

Action 31513

CONDITIONS

Operator: MACK ENERGY CORP P.O. Box 960 Artesia, NM 882110960	OGRID: 13837
	Action Number: 31513
	Action Type: [C-103] NOI Plug & Abandon (C-103F)

CONDITIONS

Created By	Condition	Condition Date
gcordero	None	6/11/2021