

SUNDRY NOTICES AND REPORTS ON WELLS
Do not use this form for proposals to drill or to re-enter an abandoned well. Use form 3160-3 (APD) for such proposals.

SUBMIT IN TRIPLICATE - Other instructions on page 2

1. Type of Well <input checked="" type="checkbox"/> Oil Well <input type="checkbox"/> Gas Well <input type="checkbox"/> Other		5. Lease Serial No. NMNM0281482A
2. Name of Operator OXY USA INCORPORATED		6. If Indian, Allottee or Tribe Name
3a. Address 5 GREENWAY PLAZA SUITE 110 HOUSTON, TX 77046-0521		7. If Unit or CA/Agreement, Name and/or No.
3b. Phone No. (include area code) Ph: 713-497-2492		8. Well Name and No. PURE GOLD MDP1 29-17 FED COM 23H
4. Location of Well (Footage, Sec., T., R., M., or Survey Description) Sec 29 T23S R31E SWSE 618FSL 2165FEL 32.269878 N Lat, 103.798302 W Lon		9. API Well No. 30-015-45779-00-X1
		10. Field and Pool or Exploratory Area INGLE WELLS
		11. County or Parish, State EDDY COUNTY, NM

12. CHECK THE APPROPRIATE BOX(ES) TO INDICATE NATURE OF NOTICE, REPORT, OR OTHER DATA

TYPE OF SUBMISSION	TYPE OF ACTION			
<input checked="" type="checkbox"/> Notice of Intent	<input type="checkbox"/> Acidize	<input type="checkbox"/> Deepen	<input type="checkbox"/> Production (Start/Resume)	<input type="checkbox"/> Water Shut-Off
<input type="checkbox"/> Subsequent Report	<input type="checkbox"/> Alter Casing	<input type="checkbox"/> Hydraulic Fracturing	<input type="checkbox"/> Reclamation	<input type="checkbox"/> Well Integrity
<input type="checkbox"/> Final Abandonment Notice	<input type="checkbox"/> Casing Repair	<input type="checkbox"/> New Construction	<input type="checkbox"/> Recomplete	<input checked="" type="checkbox"/> Other
	<input type="checkbox"/> Change Plans	<input type="checkbox"/> Plug and Abandon	<input type="checkbox"/> Temporarily Abandon	Change to Original A
	<input type="checkbox"/> Convert to Injection	<input type="checkbox"/> Plug Back	<input type="checkbox"/> Water Disposal	PD

13. Describe Proposed or Completed Operation: Clearly state all pertinent details, including estimated starting date of any proposed work and approximate duration thereof. If the proposal is to deepen directionally or recomplete horizontally, give subsurface locations and measured and true vertical depths of all pertinent markers and zones. Attach the Bond under which the work will be performed or provide the Bond No. on file with BLM/BIA. Required subsequent reports must be filed within 30 days following completion of the involved operations. If the operation results in a multiple completion or recompletion in a new interval, a Form 3160-4 must be filed once testing has been completed. Final Abandonment Notices must be filed only after all requirements, including reclamation, have been completed and the operator has determined that the site is ready for final inspection.

OXY USA INC. respectfully requests to amend the surface hole and bottom hole location of the subject well. See the attached updated well plat for reference.

NEW SHL: 610'FSL 2050'FEL SWSE SECTION 29, T23S, R31E
NEW BHL: 2622'FSL 2200'FWL NESW SECTION 17, T23S, R31E

14. I hereby certify that the foregoing is true and correct.	
Electronic Submission #514214 verified by the BLM Well Information System For OXY USA INCORPORATED, sent to the Carlsbad Committed to AFMSS for processing by PRISCILLA PEREZ on 05/06/2020 (20PP2689SE)	
Name (Printed/Typed) LESLIE REEVES	Title REGULATORY ADVISOR
Signature (Electronic Submission)	Date 05/05/2020

THIS SPACE FOR FEDERAL OR STATE OFFICE USE

Approved By _____	Title _____	Date _____
Conditions of approval, if any, are attached. Approval of this notice does not warrant or certify that the applicant holds legal or equitable title to those rights in the subject lease which would entitle the applicant to conduct operations thereon.	Office _____	

Title 18 U.S.C. Section 1001 and Title 43 U.S.C. Section 1212, make it a crime for any person knowingly and willfully to make to any department or agency of the United States any false, fictitious or fraudulent statements or representations as to any matter within its jurisdiction.

Revisions to Operator-Submitted EC Data for Sundry Notice #514214

	Operator Submitted	BLM Revised (AFMSS)
Sundry Type:	APDCH NOI	APDCH NOI
Lease:	NMNM0281482A	NMNM0281482A
Agreement:		
Operator:	OXY USA INC PO 4294 HOUSTON, TX 77210 Ph: 713-497-2492	OXY USA INCORPORATED 5 GREENWAY PLAZA SUITE 110 HOUSTON, TX 77046-0521 Ph: 713.350.4816
Admin Contact:	LESLIE REEVES REGULATORY ADVISOR E-Mail: LESLIE_REEVES@OXY.COM Cell: 281-733-0824 Ph: 713-497-2492	LESLIE REEVES REGULATORY ADVISOR E-Mail: LESLIE_REEVES@OXY.COM Ph: 713-497-2492
Tech Contact:	LESLIE REEVES REGULATORY ADVISOR E-Mail: LESLIE_REEVES@OXY.COM Cell: 281-733-0824 Ph: 713-497-2492	LESLIE REEVES REGULATORY ADVISOR E-Mail: LESLIE_REEVES@OXY.COM Ph: 713-497-2492
Location:		
State:	NM	NM
County:	EDDY	EDDY
Field/Pool:	INGLE WELLS; BONE SPRING	INGLE WELLS
Well/Facility:	PURE GOLD MDP1 29-17 FED COM 23H Sec 29 T23S R31E Mer NMP SWSE 610FSL 2050FEL 32.269855 N Lat, 103.797925 W Lon	PURE GOLD MDP1 29-17 FED COM 23H Sec 29 T23S R31E SWSE 618FSL 2165FEL 32.269878 N Lat, 103.798302 W Lon

District I
1625 N. French Dr., Hobbs, NM 88240
Phone: (575) 393-6161 Fax: (575) 393-0720
District II
811 S. First St., Artesia, NM 88210
Phone: (575) 748-1283 Fax: (575) 748-9720
District III
1000 Rio Brazos Road, Aztec, NM 87410
Phone: (505) 334-6178 Fax: (505) 334-6170
District IV
1220 S. St. Francis Dr., Santa Fe, NM 87505
Phone: (505) 476-3460 Fax: (505) 476-3462

State of New Mexico
Energy, Minerals & Natural Resources Department
OIL CONSERVATION DIVISION
1220 South St. Francis Dr.
Santa Fe, NM 87505

Form C-102
Revised August 1, 2011
Submit one copy to appropriate
District Office

☐ AMENDED REPORT

WELL LOCATION AND ACREAGE DEDICATION PLAT

API Number	Pool Code	Pool Name
Property Code	Property Name	Well Number
OGRID No.	Operator Name	Elevation
	PURE GOLD MDP1 "29_17" FEDERAL COM	23H
	OXY USA INC.	3359.6'

Surface Location

UL or lot no.	Section	Township	Range	Lot Idn	Feet from the	North/South line	Feet from the	East/West line	County
O	29	23 SOUTH	31 EAST, N.M.P.M.		610'	SOUTH	2050'	EAST	EDDY

Bottom Hole Location If Different From Surface

UL or lot no.	Section	Township	Range	Lot Idn	Feet from the	North/South line	Feet from the	East/West line	County
K	17	23 SOUTH	31 EAST, N.M.P.M.		2622'	SOUTH	2200'	WEST	EDDY

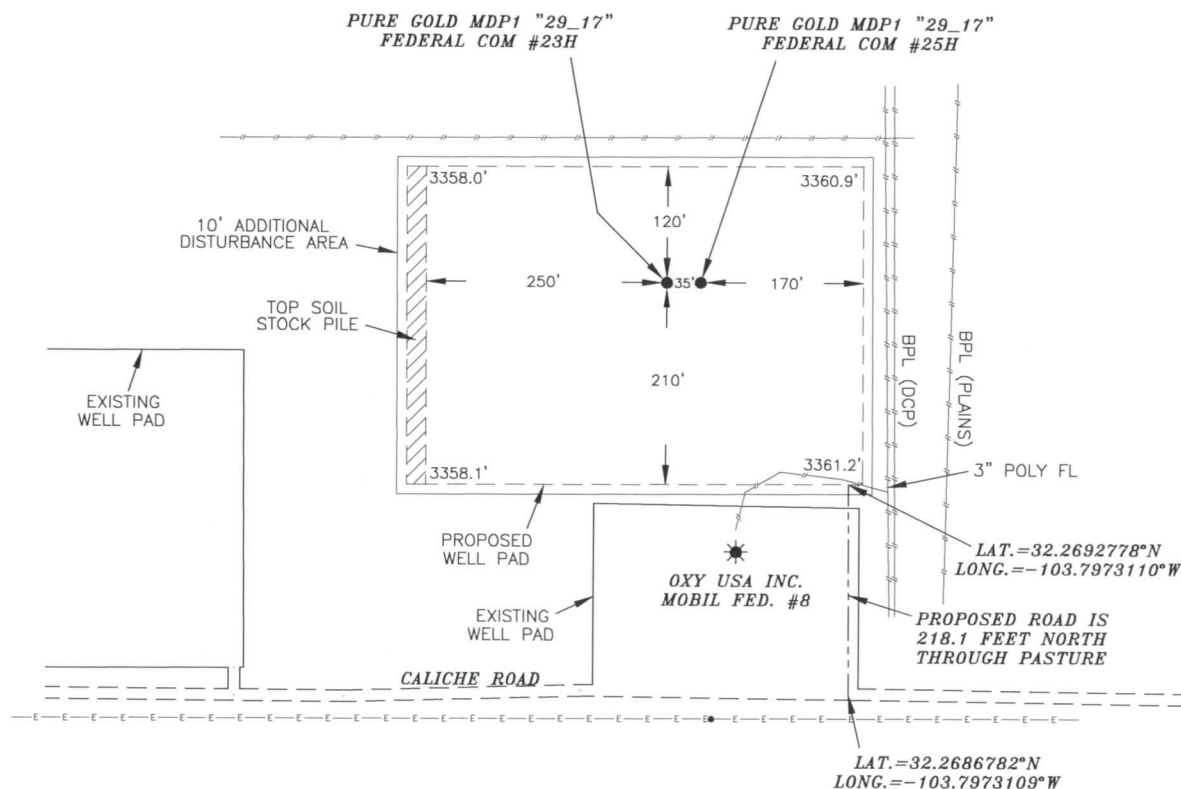
Dedicated Acres	Joint or Infill	Consolidation Code	Order No.
800			

No allowable will be assigned to this completion until all interests have been consolidated or a non-standard unit has been approved by the division.

<p>OPERATOR CERTIFICATION</p> <p>I hereby certify that the information contained herein is true and complete to the best of my knowledge and belief, and that this organization either owns a working interest or unleased mineral interest in the land including the proposed bottom hole location or has a right to drill this well at this location pursuant to a contract with an owner of such a mineral or working interest, or to a voluntary pooling agreement or a compulsory pooling order heretofore entered by the division.</p> <p><i>Leslie T. Reeves</i></p> <p>Signature _____ Date _____</p> <p>Printed Name _____</p> <p>E-mail Address _____</p>		<p>SURVEYOR CERTIFICATION</p> <p>I hereby certify that the well location shown on this plat was plotted from field notes of actual surveys made by me or under my supervision, and that the same is true and correct to the best of my belief.</p> <p>15079</p> <p>FEBRUARY 19, 2020</p> <p>Date of Survey _____</p> <p>Signature and Seal of Professional Surveyor _____</p> <p><i>Larry J. Paul</i> 3/10/2020</p> <p>Certificate Number 15079</p> <p>WO# 200219WL-b (AS)</p>	
<p>WELL LOCATION AND ACREAGE DEDICATION PLAT</p> <p>API Number: _____ Pool Code: _____ Pool Name: _____</p> <p>Property Code: _____ Property Name: PURE GOLD MDP1 "29_17" FEDERAL COM Well Number: 23H</p> <p>OGRID No.: _____ Operator Name: OXY USA INC. Elevation: 3359.6'</p>		<p>Surface Location</p> <p>UL or lot no. Section Township Range Lot Idn Feet from the North/South line Feet from the East/West line County</p> <p>O 29 23 SOUTH 31 EAST, N.M.P.M. 610' SOUTH 2050' EAST EDDY</p>	
<p>Bottom Hole Location If Different From Surface</p> <p>UL or lot no. Section Township Range Lot Idn Feet from the North/South line Feet from the East/West line County</p> <p>K 17 23 SOUTH 31 EAST, N.M.P.M. 2622' SOUTH 2200' WEST EDDY</p>		<p>Diagram</p> <p>Diagram showing well location and acreage dedication plat. The diagram includes a grid with sections 17, 18, 19, 20, 21, 28, 29, 30, and 31. The well location is marked with a circle and labeled "WELL LOCATION". The diagram also shows the "BOTTOM HOLE LOCATION" and "SURFACE LOCATION". The diagram includes coordinates for various points, including the "FIRST TAKE POINT", "LAST TAKE POINT", "KICK OFF POINT", and "SURFACE LOCATION".</p>	

OXY USA INC. PAD 2918 SITE PLAN

FAA PERMIT: NO



SURVEYORS CERTIFICATE

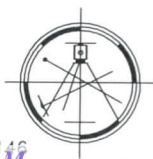
I, TERRY J. ASEL, NEW MEXICO PROFESSIONAL SURVEYOR NO. 15079, DO HEREBY CERTIFY THAT I CONDUCTED AND AM RESPONSIBLE FOR THIS SURVEY, THAT THIS SURVEY IS TRUE AND CORRECT TO THE BEST OF MY KNOWLEDGE AND BELIEF, AND MEETS THE "MINIMUM STANDARDS FOR SURVEYING IN NEW MEXICO" AS ADOPTED BY THE NEW MEXICO STATE BOARD OF REGISTRATION FOR PROFESSIONAL ENGINEERS AND SURVEYORS.

Terry J. Asel 3/10/2020
Terry J. Asel N.M. R.P.L.S. No. 15079

Asel Surveying

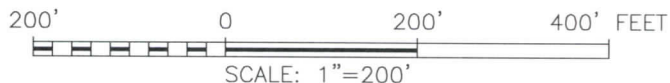
P.O. BOX 393 - 310 W. TAYLOR
HOBBS, NEW MEXICO 7825-393-9146

Released to Imaging: 6/23/2021 8:49:04 AM



LEGEND

- DENOTES PROPOSED WELL PAD
- DENOTES PROPOSED ROAD
- ▨ DENOTES STOCK PILE AREA
- ★ DENOTES EXISTING WELL
- DENOTES EXISTING WELL PAD
- DENOTES EXISTING ROAD



OXY USA INC.

PAD 2918 LOCATED IN SECTION 29,
TOWNSHIP 23 SOUTH, RANGE 31 EAST,
N.M.P.M., EDDY COUNTY, NEW MEXICO

Survey Date: 02/19/20	Sheet 1 of 1 Sheets
W.O. Number: 200219WL-b	Drawn By: KA Rev:
Date: 03/09/20	200219WL-b Scale: 1"=200'

District I

1625 N. French Dr., Hobbs, NM 88240
Phone:(575) 393-6161 Fax:(575) 393-0720

District II

811 S. First St., Artesia, NM 88210
Phone:(575) 748-1283 Fax:(575) 748-9720

District III

1000 Rio Brazos Rd., Aztec, NM 87410
Phone:(505) 334-6178 Fax:(505) 334-6170

District IV

1220 S. St Francis Dr., Santa Fe, NM 87505
Phone:(505) 476-3470 Fax:(505) 476-3462

State of New Mexico
Energy, Minerals and Natural Resources
Oil Conservation Division
1220 S. St Francis Dr.
Santa Fe, NM 87505

COMMENTS

Action 29854

COMMENTS

Operator: OXY USA INC P.O. Box 4294 Houston, TX 772104294	OGRID: 16696
	Action Number: 29854
	Action Type: [C-103] NOI Change of Plans (C-103A)

COMMENTS

Created By	Comment	Comment Date
kpickford	KP GEO Review 5/28/2021	5/28/2021

District I

1625 N. French Dr., Hobbs, NM 88240
Phone:(575) 393-6161 Fax:(575) 393-0720

District II

811 S. First St., Artesia, NM 88210
Phone:(575) 748-1283 Fax:(575) 748-9720

District III

1000 Rio Brazos Rd., Aztec, NM 87410
Phone:(505) 334-6178 Fax:(505) 334-6170

District IV

1220 S. St Francis Dr., Santa Fe, NM 87505
Phone:(505) 476-3470 Fax:(505) 476-3462

State of New Mexico
Energy, Minerals and Natural Resources
Oil Conservation Division
1220 S. St Francis Dr.
Santa Fe, NM 87505

CONDITIONS

Action 29854

CONDITIONS

Operator: OXY USA INC P.O. Box 4294 Houston, TX 772104294	OGRID: 16696
	Action Number: 29854
	Action Type: [C-103] NOI Change of Plans (C-103A)

CONDITIONS

Created By	Condition	Condition Date
kpickford	• NSP Will require administrative order for non-standard spacing unit	5/28/2021
kpickford	Adhere to previous NMOCD Conditions of Approval	5/28/2021