

Submit a Copy To Appropriate District Office  
 District I – (575) 393-6161  
 1625 N. French Dr., Hobbs, NM 88240  
 District II – (575) 748-1283  
 811 S. First St., Artesia, NM 88210  
 District III – (505) 334-6178  
 1000 Rio Brazos Rd., Aztec, NM 87410  
 District IV – (505) 476-3460  
 1220 S. St. Francis Dr., Santa Fe, NM 87505

State of New Mexico  
 Energy, Minerals and Natural Resources

Form C-103  
 Revised July 18, 2013

OIL CONSERVATION DIVISION  
 1220 South St. Francis Dr.  
 Santa Fe, NM 87505

WELL API NO. 30-025-08815
5. Indicate Type of Lease STATE <input type="checkbox"/> FEE <input checked="" type="checkbox"/> XX
6. State Oil & Gas Lease No.
7. Lease Name or Unit Agreement Name JH Day
8. Well Number JH Day #1
9. OGRID Number 19797
10. Pool name or Wildcat San Andres- Yates- Seven Rivers
11. Elevation (Show whether DR, RKB, RT, GR, etc.)

SUNDRY NOTICES AND REPORTS ON WELLS (DO NOT USE THIS FORM FOR PROPOSALS TO DRILL OR TO DEEPEN OR PLUG BACK TO A DIFFERENT RESERVOIR. USE "APPLICATION FOR PERMIT" (FORM C-101) FOR SUCH PROPOSALS.)	
1. Type of Well: Oil Well <input type="checkbox"/> Gas Well <input type="checkbox"/> Other SWD XXX	
2. Name of Operator Key Energy Services LLC	
3. Address of Operator 6 Desta Drive, Suite 4300, Midland, Texas 79705	
4. Well Location Unit Letter C : 660 feet from the North line and 1980 feet from the West line Section 6 Township 22 South Range 36 East NMPM County LEA	
11. Elevation (Show whether DR, RKB, RT, GR, etc.)	

12. Check Appropriate Box to Indicate Nature of Notice, Report or Other Data

NOTICE OF INTENTION TO:	SUBSEQUENT REPORT OF:
PERFORM REMEDIAL WORK <input checked="" type="checkbox"/>	REMEDIAL WORK <input type="checkbox"/>
TEMPORARILY ABANDON <input type="checkbox"/>	ALTERING CASING <input type="checkbox"/>
PULL OR ALTER CASING <input type="checkbox"/>	COMMENCE DRILLING OPNS. <input type="checkbox"/>
DOWNHOLE COMMINGLE <input type="checkbox"/>	P AND A <input type="checkbox"/>
CLOSED-LOOP SYSTEM <input type="checkbox"/>	CASING/CEMENT JOB <input type="checkbox"/>
OTHER: <input type="checkbox"/>	OTHER: <input type="checkbox"/>

13. Describe proposed or completed operations. (Clearly state all pertinent details, and give pertinent dates, including estimated date of starting any proposed work). SEE RULE 19.15.7.14 NMAC. For Multiple Completions: Attach wellbore diagram of proposed completion or recompletion.

Shut well in and Rig up. Will J-off and pull packer and tbq. Will Circulate hole with fresh water. Run back in with AS-1X packer and 2 3/8" tbq. Circulate hole with inhibited freshwater. Set packer and test tbq.

**Condition of Approval: notify  
 OCD Hobbs office 24 hours  
 prior of running MIT Test & Chart**

Spud Date:

Rig Release Date:

I hereby certify that the information above is true and complete to the best of my knowledge and belief.

SIGNATURE \_\_\_\_\_ TITLE Project Manager DATE July 8, 2021

Type or print name Rene Aqueron E-mail address: raqueron@keyenergy.com PHONE: 346-221-1358

**For State Use Only**

APPROVED BY: Kerry Fortner TITLE Compliance Officer A DATE 7/16/21

Conditions of Approval (if any):

Submit a Copy To Appropriate District  
Office  
District I – (575) 393-6161  
1625 N. French Dr., Hobbs, NM 88240  
District II – (575) 748-1283  
811 S. First St., Artesia, NM 88210  
District III – (505) 334-6178  
1000 Rio Brazos Rd., Aztec, NM 87410  
District IV – (505) 476-3460  
1220 S. St. Francis Dr., Santa Fe, NM  
87505

State of New Mexico  
Energy, Minerals and Natural Resources

OIL CONSERVATION DIVISION  
1220 South St. Francis Dr.  
Santa Fe, NM 87505

Form C-103  
Revised July 18, 2013

WELL API NO. 30-025-08815	
5. Indicate Type of Lease STATE <input type="checkbox"/> FEE <input checked="" type="checkbox"/>	
6. State Oil & Gas Lease No.	
7. Lease Name or Unit Agreement Name JH Day	
8. Well Number JH Day #1	
9. OGRID Number 19797	
10. Pool name or Wildcat San Andres- Yates- Seven Rivers	
SUNDRY NOTICES AND REPORTS ON WELLS (DO NOT USE THIS FORM FOR PROPOSALS TO DRILL OR TO DEEPEN OR PLUG BACK TO A DIFFERENT RESERVOIR. USE "APPLICATION FOR PERMIT" (FORM C-101) FOR SUCH PROPOSALS.)	
1. Type of Well: Oil Well <input type="checkbox"/> Gas Well <input type="checkbox"/> Other SWD XXX	
2. Name of Operator Key Energy Services LLC	
3. Address of Operator 6 Desta Drive, Suite 4300, Midland, Texas 79705	
4. Well Location Unit Letter C : 660 feet from the North line and 1980 feet from the West line Section 6 Township 22 South Range 36 East NMPM County LEA	
11. Elevation (Show whether DR, RKB, RT, GR, etc.)	

12. Check Appropriate Box to Indicate Nature of Notice, Report or Other Data

NOTICE OF INTENTION TO:	SUBSEQUENT REPORT OF:
PERFORM REMEDIAL WORK <input checked="" type="checkbox"/>	REMEDIAL WORK <input type="checkbox"/>
TEMPORARILY ABANDON <input type="checkbox"/>	ALTERING CASING <input type="checkbox"/>
PULL OR ALTER CASING <input type="checkbox"/>	COMMENCE DRILLING OPNS. <input type="checkbox"/>
DOWNHOLE COMMINGLE <input type="checkbox"/>	P AND A <input type="checkbox"/>
CLOSED-LOOP SYSTEM <input type="checkbox"/>	CASING/CEMENT JOB <input type="checkbox"/>
OTHER: <input type="checkbox"/>	OTHER: <input type="checkbox"/>

13. Describe proposed or completed operations. (Clearly state all pertinent details, and give pertinent dates, including estimated date of starting any proposed work). SEE RULE 19.15.7.14 NMAC. For Multiple Completions: Attach wellbore diagram of proposed completion or recompletion.

Shut well in and Rig up. Will J-off and pull packer and tbq. Will Circulate hole with fresh water. Run back in with AS-1X packer and 2 3/8" tbq. Circulate hole with inhibited freshwater. Set packer and test tbq.

**Condition of Approval: notify  
OCD Hobbs office 24 hours  
prior of running MIT Test & Chart**

Spud Date:

Rig Release Date:

I hereby certify that the information above is true and complete to the best of my knowledge and belief.

SIGNATURE \_\_\_\_\_ TITLE Project Manager DATE July 8, 2021

Type or print name Rene Aqueron E-mail address: raqueron@keyenergy.com PHONE: 346-221-1358

**For State Use Only**

APPROVED BY: Kerry Fortner TITLE Compliance Officer A DATE 7/16/21  
Conditions of Approval: ...

Company: Key Energy Services

Lease: J.H. Day

Location: Unit C(3) 660 FFNL, 1980 FFWL

Survey: Lea / NM

Ct/St: Lea / NM

Current Stat.: Active SWD

Well No.: 1

Sec: 6 Township: 22-S

G.L.: 3591 Range: 36 E

K.B.: 3601 D.F.: 3586

Top of Casing Elevation: 3575

DATE: 8-4-2014 (Historical)

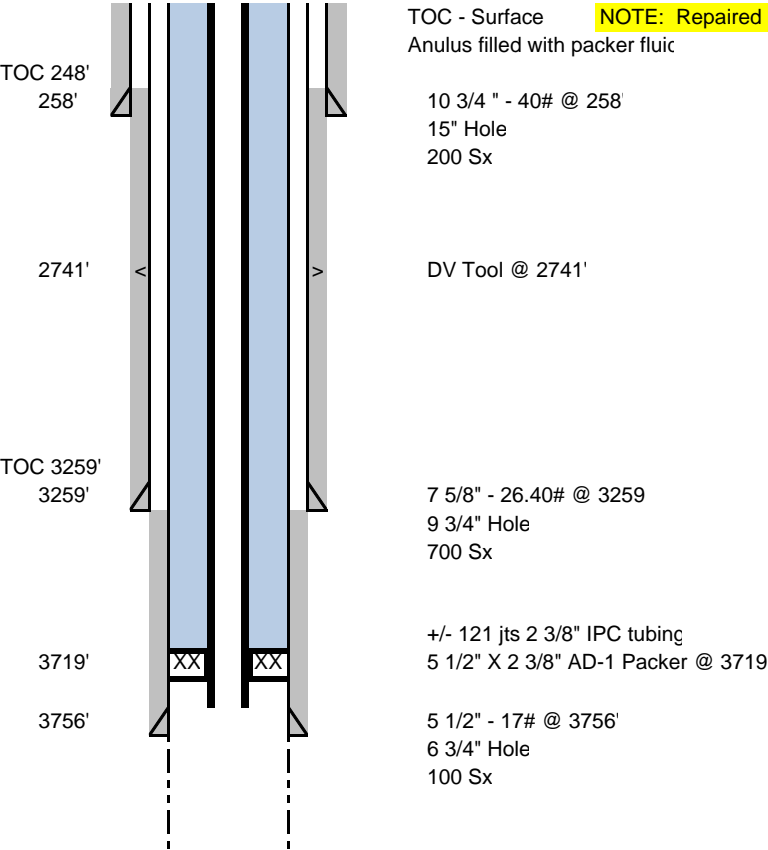
API # 30-025-08815

Field: South Eunice

Spud: 6-2-1937

Comp: 4-1984 (converted to SWDW)

Initial Form: Seven Rivers



Commercial SWD Permit # =  
Injection interval = 3756' - 3851' Of  
Permitted volume =

STEP RATE TEST

Company: Key Energy Services

Lease: J.H. Day

Location: Unit C(3) 660 FFNL, 1980 FFWL

Survey: Lea / NM

Ct/St: Lea / NM

Current Stat.: Active SWD

Well No.: 1

Sec: 6 Township: 22-S

G.L.: 3591 Range: 36 E

K.B.: 3601 D.F.: 3586

Top of Casing Elevation: 3575

DATE: 8-4-2014 (Historical)

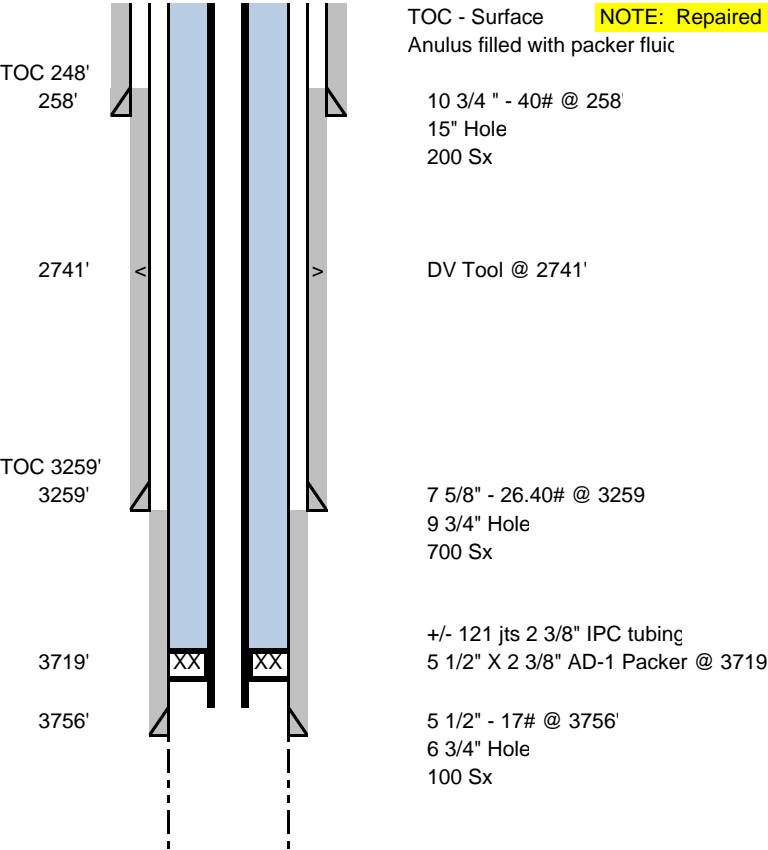
API # 30-025-08815

Field: South Eunice

Spud: 6-2-1937

Comp: 4-1984 (converted to SWDW)

Initial Form: Seven Rivers



Commercial SWD Permit # =

Injection interval = 3756' - 3851' Of

Permitted volume =

STEP RATE TEST

Submit Copy To Appropriate District  
Office  
District I – (575) 393-6161  
1625 N. French Dr., Hobbs, NM 88240  
District II – (575) 748-1283  
811 S. First St., Artesia, NM 88210  
District III – (505) 334-6178  
1000 Rio Brazos Rd., Aztec, NM 87410  
District IV – (505) 476-3460  
1220 S. St. Francis Dr., Santa Fe, NM  
87505

State of New Mexico  
Energy, Minerals and Natural Resources

Form C-103  
Revised July 18, 2013

OIL CONSERVATION DIVISION  
1220 South St. Francis Dr.  
Santa Fe, NM 87505

WELL API NO. 30-025-08815
5. Indicate Type of Lease STATE <input type="checkbox"/> FEE <input checked="" type="checkbox"/> XX
6. State Oil & Gas Lease No.
7. Lease Name or Unit Agreement Name JH Day
8. Well Number JH Day #1
9. OGRID Number 19797
10. Pool name or Wildcat San Andres- Yates- Seven Rivers
11. Elevation (Show whether DR, RKB, RT, GR, etc.)

SUNDRY NOTICES AND REPORTS ON WELLS (DO NOT USE THIS FORM FOR PROPOSALS TO DRILL OR TO DEEPEN OR PLUG BACK TO A DIFFERENT RESERVOIR. USE "APPLICATION FOR PERMIT" (FORM C-101) FOR SUCH PROPOSALS.)	
1. Type of Well: Oil Well <input type="checkbox"/> Gas Well <input type="checkbox"/> Other SWD XXX	
2. Name of Operator Key Energy Services LLC	
3. Address of Operator 6 Desta Drive, Suite 4300, Midland, Texas 79705	
4. Well Location Unit Letter C : 660 feet from the North line and 1980 feet from the West line Section 6 Township 22 South Range 36 East NMPM County LEA	
11. Elevation (Show whether DR, RKB, RT, GR, etc.)	

12. Check Appropriate Box to Indicate Nature of Notice, Report or Other Data

NOTICE OF INTENTION TO:		SUBSEQUENT REPORT OF:	
PERFORM REMEDIAL WORK <input checked="" type="checkbox"/>	PLUG AND ABANDON <input type="checkbox"/>	REMEDIAL WORK <input type="checkbox"/>	ALTERING CASING <input type="checkbox"/>
TEMPORARILY ABANDON <input type="checkbox"/>	CHANGE PLANS <input type="checkbox"/>	COMMENCE DRILLING OPNS. <input type="checkbox"/>	P AND A <input type="checkbox"/>
PULL OR ALTER CASING <input type="checkbox"/>	MULTIPLE COMPL <input type="checkbox"/>	CASING/CEMENT JOB <input type="checkbox"/>	
DOWNHOLE COMMINGLE <input type="checkbox"/>			
CLOSED-LOOP SYSTEM <input type="checkbox"/>			
OTHER: <input type="checkbox"/>		OTHER: <input type="checkbox"/>	

13. Describe proposed or completed operations. (Clearly state all pertinent details, and give pertinent dates, including estimated date of starting any proposed work). SEE RULE 19.15.7.14 NMAC. For Multiple Completions: Attach wellbore diagram of proposed completion or recompletion.

Shut well in and Rig up. Will J-off and pull packer and tbq. Will Circulate hole with fresh water. Run back in with AS-1X packer and 2 3/8" tbq. Circulate hole with inhibited freshwater. Set packer and test tbq.

Spud Date:

Rig Release Date:

I hereby certify that the information above is true and complete to the best of my knowledge and belief.

SIGNATURE \_\_\_\_\_ TITLE Project Manager DATE July 8, 2021

Type or print name Rene Aqueron E-mail address: raqueron@keyenergy.com PHONE: 346-221-1358

**For State Use Only**

APPROVED BY: \_\_\_\_\_ TITLE \_\_\_\_\_ DATE \_\_\_\_\_

Conditions of Approval (if any):

Company: Key Energy Services

Lease: J.H. Day

Location: Unit C(3) 660 FFNL, 1980 FFWL

Survey: Lea / NM

Ct/St: Active SWD

Well No.: 1

Sec: 6 Township: 22-S

G.L.: 3591 Range: 36 E

K.B.: 3601 D.F.: 3586

Top of Casing Elevation: 3575

DATE: 8-4-2014 (Historical)

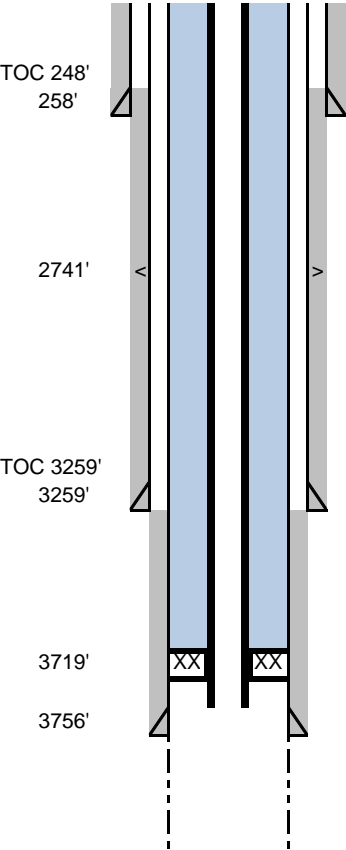
API #: 30-025-08815

Field: South Eunice

Spud: 6-2-1937

Comp: 4-1984 (converted to SWDW)

Initial Form: Seven Rivers



TOC - Surface

NOTE: Repaired hole in 5 1/2" Casing @ 5' on 1/4/200

Anulus filled with packer fluid

10 3/4 " - 40# @ 258'

15" Hole

200 Sx

Commercial SWD Permit # =

Injection interval = 3756' - 3851' Of

Permitted volume =

2741'

DV Tool @ 2741'

STEP RATE TEST

TOC 3259'

3259'

7 5/8" - 26.40# @ 3259'

9 3/4" Hole

700 Sx

3719'

+/- 121 jts 2 3/8" IPC tubing

5 1/2" X 2 3/8" AD-1 Packer @ 3719'

3756'

5 1/2" - 17# @ 3756'

6 3/4" Hole

100 Sx

Company: Key Energy Services

Lease: J.H. Day

Location: Unit C(3) 660 FFNL, 1980 FFWL

Survey: Lea / NM

Ct/St: Lea / NM

Current Stat.: Active SWD

Well No.: 1

Sec: 6 Township: 22-S

G.L.: 3591 Range: 36 E

K.B.: 3601 D.F.: 3586

Top of Casing Elevation: 3575

DATE: 8-4-2014 (Historical)

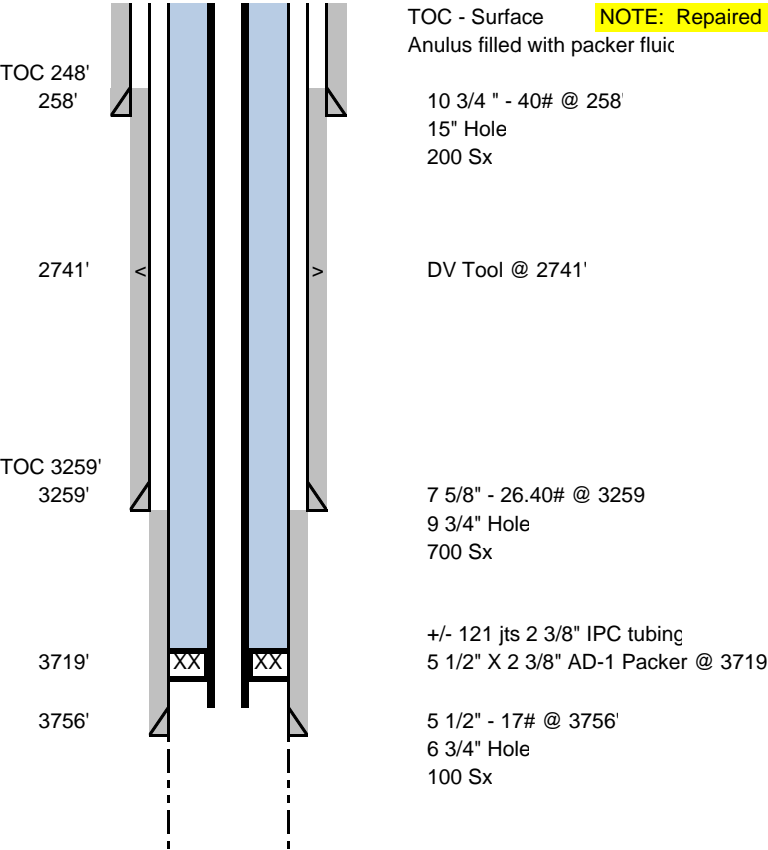
API # 30-025-08815

Field: South Eunice

Spud: 6-2-1937

Comp: 4-1984 (converted to SWDW)

Initial Form: Seven Rivers



Commercial SWD Permit # =

Injection interval = 3756' - 3851' Of

Permitted volume =

STEP RATE TEST

**District I**  
1625 N. French Dr., Hobbs, NM 88240  
Phone:(575) 393-6161 Fax:(575) 393-0720  
**District II**  
811 S. First St., Artesia, NM 88210  
Phone:(575) 748-1283 Fax:(575) 748-9720  
**District III**  
1000 Rio Brazos Rd., Aztec, NM 87410  
Phone:(505) 334-6178 Fax:(505) 334-6170  
**District IV**  
1220 S. St Francis Dr., Santa Fe, NM 87505  
Phone:(505) 476-3470 Fax:(505) 476-3462

**State of New Mexico**  
**Energy, Minerals and Natural Resources**  
**Oil Conservation Division**  
**1220 S. St Francis Dr.**  
**Santa Fe, NM 87505**

CONDITIONS  
  
Action 35735

CONDITIONS

Operator: KEY ENERGY SERVICES, LLC P.O. Box 99 Eunice, NM 88231	OGRID: 19797
	Action Number: 35735
	Action Type: [C-103] NOI Workover (C-103G)

CONDITIONS

Created By	Condition	Condition Date
kfortner	Condition of approval: run a post workover MIT/BHT test Give OCD 24 hr notice	7/16/2021