

Well Name: FORTY NINER RIDGE UNIT	Well Location: T23S / R30E / SEC 22 / LOT O / 32.2833902 / -103.8667556	County or Parish/State: EDDY / NM
Well Number: 115H	Type of Well: CONVENTIONAL GAS WELL	Allottee or Tribe Name:
Lease Number: NMNM0531277	Unit or CA Name: FORTY NINER RIDGE UNIT	Unit or CA Number: NMNM70951X
US Well Number: 3001547443	Well Status: Drilling Well	Operator: MEWBOURNE OIL COMPANY

Notice of Intent

Type of Submission: Notice of Intent

Date Sundry Submitted: 07/08/2021

Date proposed operation will begin: 07/08/2021

Type of Action Other

Time Sundry Submitted: 03:32

Procedure Description: Mewbourne Oil Company request approval to make the following changes to the approved APD. Change the BOP from 10M to 5M. Please see attached schematics. For any questions please contact Mike Loy.

Surface Disturbance

Is any additional surface disturbance proposed?: No

NOI Attachments

Procedure Description

- Forty_Niner_Ridge_Unit_169H_5M_BOPE_Schematic_20210708153053.pdf
- Forty_Niner_Ridge_Unit_176H_5M_Multi_Bowl_WH_20210708153053.pdf
- Forty_Niner_Ridge_Unit_169H_5M_BOPE_Choke_Diagram_20210708153031.pdf

Received by OCD: 8/4/2021 12:54:57 PM

Page 2 of 6

Well Name: FORTY NINER RIDGE UNIT	Well Location: T23S / R30E / SEC 22 / LOT O / 32.2833902 / -103.8667556	County or Parish/State: EDDY / NM
Well Number: 115H	Type of Well: CONVENTIONAL GAS WELL	Allottee or Tribe Name:
Lease Number: NMNM0531277	Unit or CA Name: FORTY NINER RIDGE UNIT	Unit or CA Number: NMNM70951X
US Well Number: 3001547443	Well Status: Drilling Well	Operator: MEWBOURNE OIL COMPANY

Conditions of Approval

Specialist Review

Forty_Niner_Ridge_Unit_115H_Csg_Assumptions_20210721051306.pdf

Operator Certification

I certify that the foregoing is true and correct. Title 18 U.S.C. Section 1001 and Title 43 U.S.C. Section 1212, make it a crime for any person knowingly and willfully to make to any department or agency of the United States any false, fictitious or fraudulent statements or representations as to any matter within its jurisdiction. Electronic submission of Sundry Notices through this system satisfies regulations requiring a submission of Form 3160-5 or a Sundry Notice.

Operator Electronic Signature: BRADLEY BISHOP

Signed on: JUL 08, 2021 03:30 PM

Name: MEWBOURNE OIL COMPANY

Title: Regulatory

Street Address: PO Box 5270

City: Hobbs

State: NM

Phone: (575) 393-5905

Email address: bbishop@mewbourne.com

Field Representative

Representative Name: Mike Loy

Street Address:

City: Hobbs

State: NM

Zip: 88240

Phone: (575)263-4941

Email address: mloy@mewbourne.com

BLM Point of Contact

BLM POC Name: ZOTA M STEVENS

BLM POC Title: Petroleum Engineer

BLM POC Phone: 5752345998

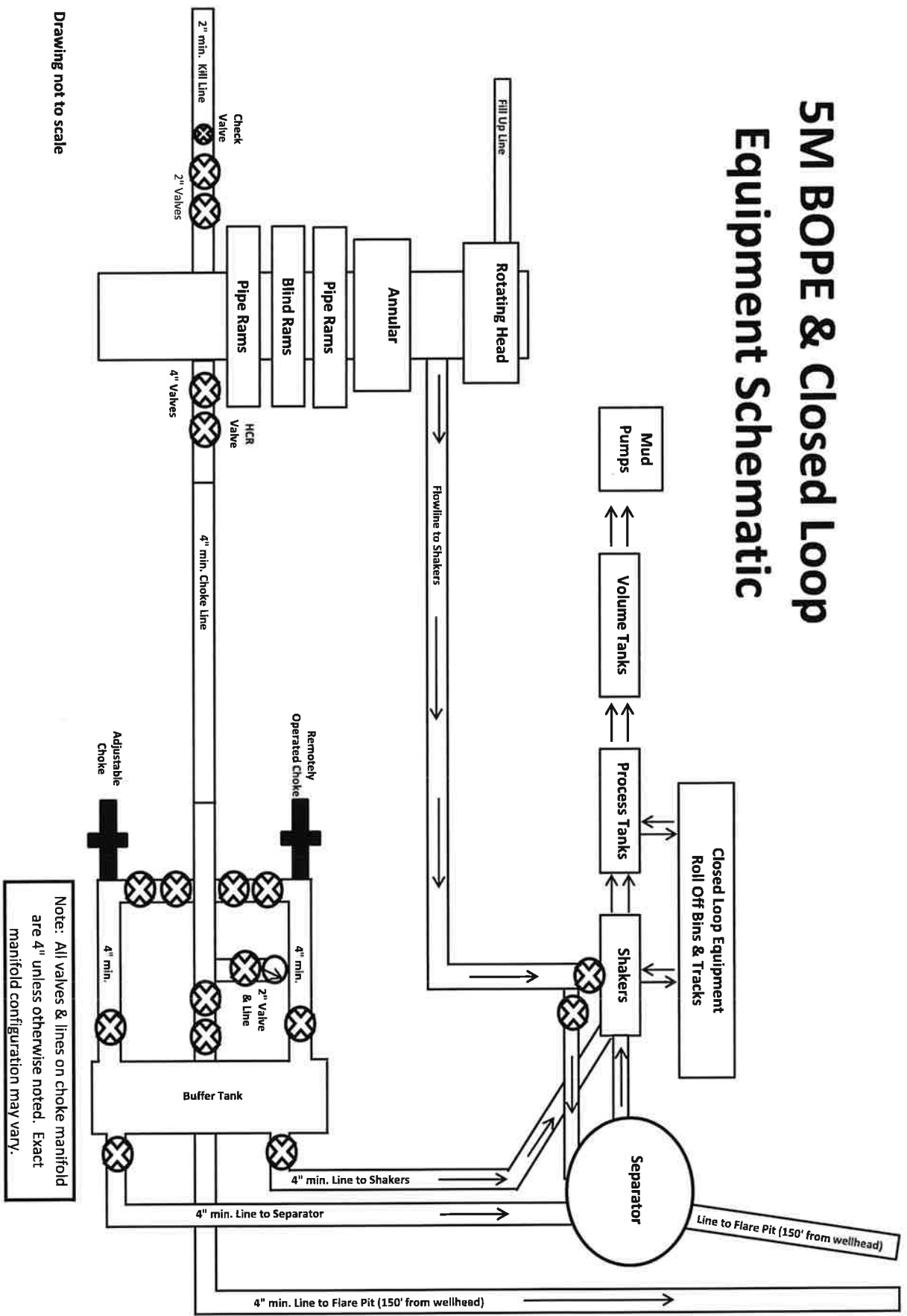
BLM POC Email Address: ZSTEVENS@BLM.GOV

Disposition: Approved

Disposition Date: 07/21/2021

Signature: Zota Stevens

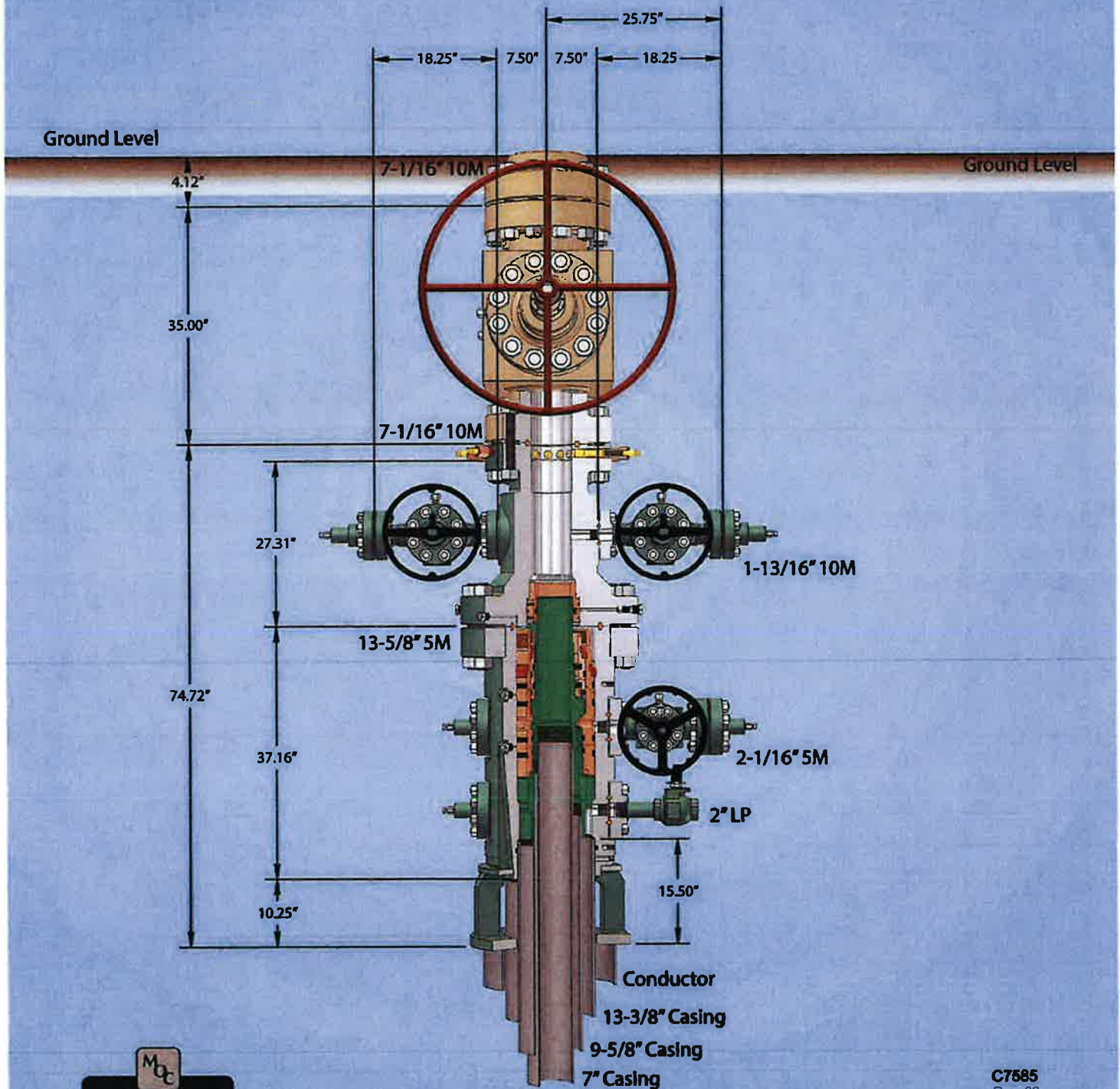
5M BOPE & Closed Loop Equipment Schematic



Drawing not to scale



13-5/8" MN-DS Wellhead System

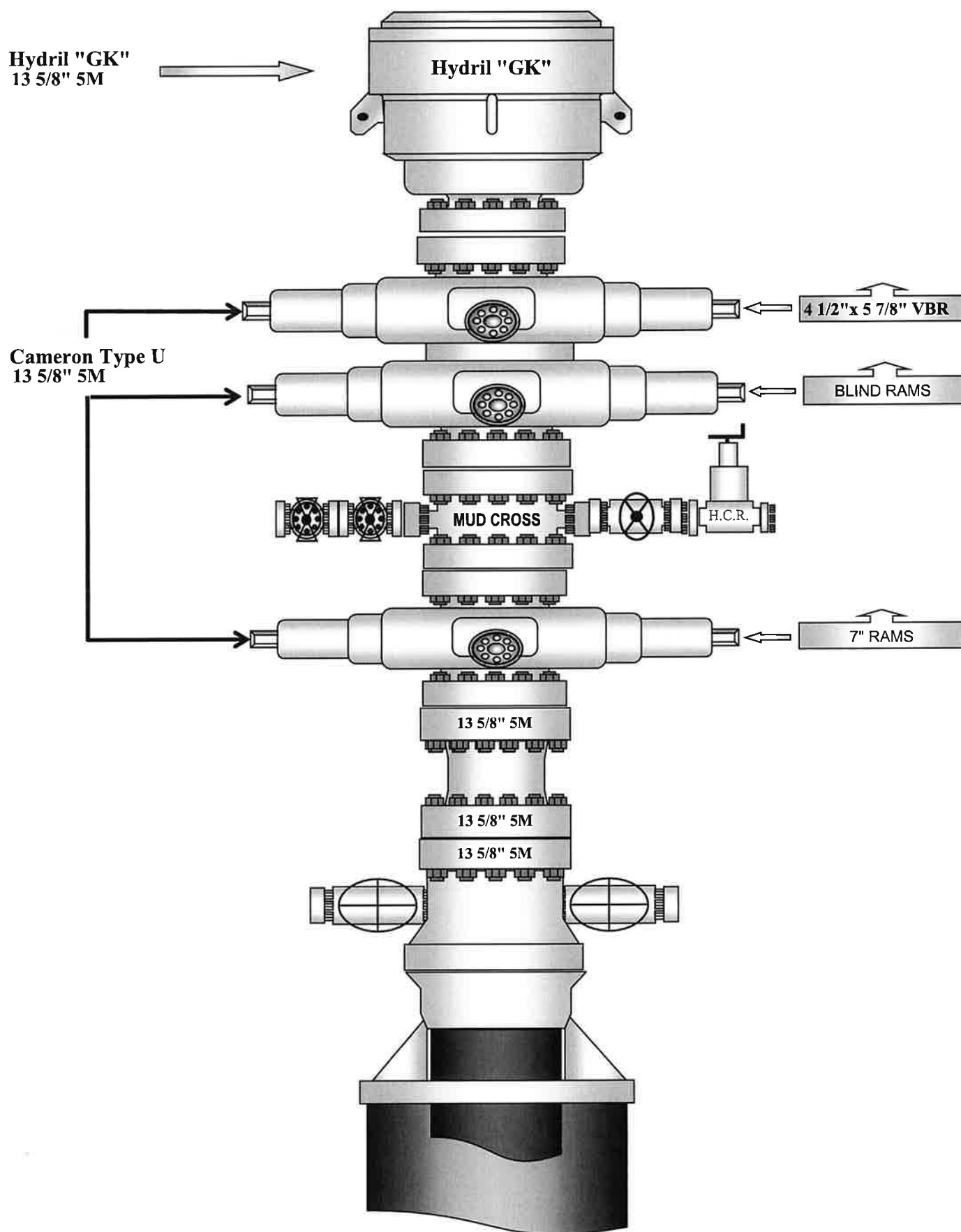


C7585
Rev. 02

NOTE: All dimensions on this drawing are estimated measurements and should be evaluated by engineering.

Capping Hanger 57" conductor cut-off
79

5M BOPE Schematic



District I
1625 N. French Dr., Hobbs, NM 88240
Phone:(575) 393-6161 Fax:(575) 393-0720
District II
811 S. First St., Artesia, NM 88210
Phone:(575) 748-1283 Fax:(575) 748-9720
District III
1000 Rio Brazos Rd., Aztec, NM 87410
Phone:(505) 334-6178 Fax:(505) 334-6170
District IV
1220 S. St Francis Dr., Santa Fe, NM 87505
Phone:(505) 476-3470 Fax:(505) 476-3462

State of New Mexico
Energy, Minerals and Natural Resources
Oil Conservation Division
1220 S. St Francis Dr.
Santa Fe, NM 87505

CONDITIONS

Action 39921

CONDITIONS

Operator: MEWBOURNE OIL CO P.O. Box 5270 Hobbs, NM 88241	OGRID: 14744
	Action Number: 39921
	Action Type: [C-103] NOI Change of Plans (C-103A)

CONDITIONS

Created By	Condition	Condition Date
jagarcia	None	8/6/2021