

Form 3160-5  
(June 2019)

UNITED STATES  
DEPARTMENT OF THE INTERIOR  
BUREAU OF LAND MANAGEMENT

FORM APPROVED  
OMB No. 1004-0137  
Expires: October 31, 2021

SUNDRY NOTICES AND REPORTS ON WELLS  
Do not use this form for proposals to drill or to re-enter an  
abandoned well. Use Form 3160-3 (APD) for such proposals.

5. Lease Serial No. NM-13419

6. If Indian, Allottee or Tribe Name

SUBMIT IN TRIPLICATE - Other instructions on page 2

7. If Unit of CA/Agreement, Name and/or No.

8. Well Name and No. Paye Federal No. 8

9. API Well No. 30-005-20500

10. Field and Pool or Exploratory Area  
Tom Tom: San Andres

11. Country or Parish, State  
Chaves, New Mexico

1. Type of Well

☒ Oil Well    ☐ Gas Well    ☐ Other

2. Name of Operator Bureau of Land Management formerly Cano Petro of NM, Inc

3a. Address 3b. Phone No. (include area code)

4. Location of Well (Footage, Sec., T., R., M., or Survey Description)  
1980' FNL & 660' FEL    UL-H, Section 4, T08S, R31E

12. CHECK THE APPROPRIATE BOX(ES) TO INDICATE NATURE OF NOTICE, REPORT OR OTHER DATA

TYPE OF SUBMISSION	TYPE OF ACTION			
<input checked="" type="checkbox"/> Notice of Intent	<input type="checkbox"/> Acidize	<input type="checkbox"/> Deepen	<input type="checkbox"/> Production (Start/Resume)	<input type="checkbox"/> Water Shut-Off
<input type="checkbox"/> Subsequent Report	<input type="checkbox"/> Alter Casing	<input type="checkbox"/> Hydraulic Fracturing	<input type="checkbox"/> Reclamation	<input type="checkbox"/> Well Integrity
<input type="checkbox"/> Final Abandonment Notice	<input type="checkbox"/> Casing Repair	<input type="checkbox"/> New Construction	<input type="checkbox"/> Recomplete	<input type="checkbox"/> Other
	<input type="checkbox"/> Change Plans	<input checked="" type="checkbox"/> Plug and Abandon	<input type="checkbox"/> Temporarily Abandon	
	<input type="checkbox"/> Convert to Injection	<input type="checkbox"/> Plug Back	<input type="checkbox"/> Water Disposal	

13. Describe Proposed or Completed Operation: Clearly state all pertinent details, including estimated starting date of any proposed work and approximate duration thereof. If the proposal is to deepen directionally or recomplete horizontally, give subsurface locations and measured and true vertical depths of all pertinent markers and zones. Attach the Bond under which the work will be performed or provide the Bond No. on file with BLM/BIA. Required subsequent reports must be filed within 30 days following completion of the involved operations. If the operation results in a multiple completion or recompletion in a new interval, a Form 3160-4 must be filed once testing has been completed. Final Abandonment Notices must be filed only after all requirements, including reclamation, have been completed and the operator has determined that the site is ready for final inspection.)

Accepted for Record Only

SUBJECT TO LIKE  
APPROVAL BY BLM

NMOCD 9/3/21

K 7

SEE ATTACHMENTS

See changes / general stipulations attached

14. I hereby certify that the foregoing is true and correct. Name (Printed/typed)

Title

Signature

Date

THE SPACE FOR FEDERAL OR STATE OFFICE USE

Approved by

Title

Date

Conditions of approval, if any, are attached. Approval of this notice does not warrant or certify that the applicant holds legal or equitable title to those rights in the subject lease which would entitle the applicant to conduct operations thereon.

Office


Title 18 U.S.C Section 1001 and Title 43 U.S.C Section 1212, make it a crime for any person knowingly and willfully to make to any department or agency of the United States any false, fictitious or fraudulent statements or representations as to any matter within its jurisdiction.

(Instructions on page 2)

Cano Petro of NM Inc  
Paye Federal # 8  
30-005-20500  
UL – H, Sec 4, T8S, R31E  
1980' FNL & 660' FEL

8 5/8" 23 # csg @ 416' w/ 200 sx  
4 1/2" 11.6# csg @ 3984' w/ 400 sx  
Perfs 3849' – 3875'  
TD 3984'

1. Set CIBP at 3750'.
2. Circulate mud laden fluid. Pressure test casing.
3. Spot 25 sx cmt on CIBP. *TAU*
4. Perf at ~~1852'~~ <sup>1962'</sup> Sqz w/ 50 sx cmt. WOC & Tag. (Base of Salt) *TAG 1762'*
5. Perf at ~~1408'~~ <sup>1513'</sup> Sqz w/ 30 sx cmt. WOC & Tag. (Top of Salt) *TAG 1313'*
6. Perf at 466'. Pump sufficient cmt to circulate to surface. (Fill 8 5/8" x 4 1/2" annulus and 4 1/2" csg to surface).
7. Cut off wellhead. Verify cement to surface all strings. Install dry hole marker.



8 5/8" 23# @ 416'  
w/200 sx cmt

SALADO	1458'
YATES	1862'

Perfs 3849'-3875'  
4 1/2 "11.6# @ 3984'  
w/ 400 sx cmt

Perfs 3832'-3860'  
4 1/2 "11.6# @ 4040'  
w/ 350 sx cmt  
TD 4040'



Cano Petro of NM Inc  
Paye Federal # 8  
30-005-20500  
UL – H, Sec 4, T8S, R31E  
1980' FNL & 660' FEL

8 5/8" 23 # csg @ 416' w/ 200 sx  
4 1/2" 11.6# csg @ 3984' w/ 400 sx  
Perfs 3849' – 3875'  
TD 3984'


1. Set CIBP at 3750'.
2. Circulate mud laden fluid. Pressure test casing.
3. Spot 25 sx cmt on CIBP. *TAU*
4. Perf at ~~1852'~~ <sup>1962'</sup> Sqz w/ 50 sx cmt. WOC & Tag. (Base of Salt) *TAG 1762'*
5. Perf at ~~1408'~~ <sup>1513'</sup> Sqz w/ 30 sx cmt. WOC & Tag. (Top of Salt) *TAG 1313'*
6. Perf at 466'. Pump sufficient cmt to circulate to surface. (Fill 8 5/8" x 4 1/2" annulus and 4 1/2" csg to surface).
7. Cut off wellhead. Verify cement to surface all strings. Install dry hole marker.

CURRENT

30-005-20500



8 5/8" 23# @ 416'  
w/200 sx cmt

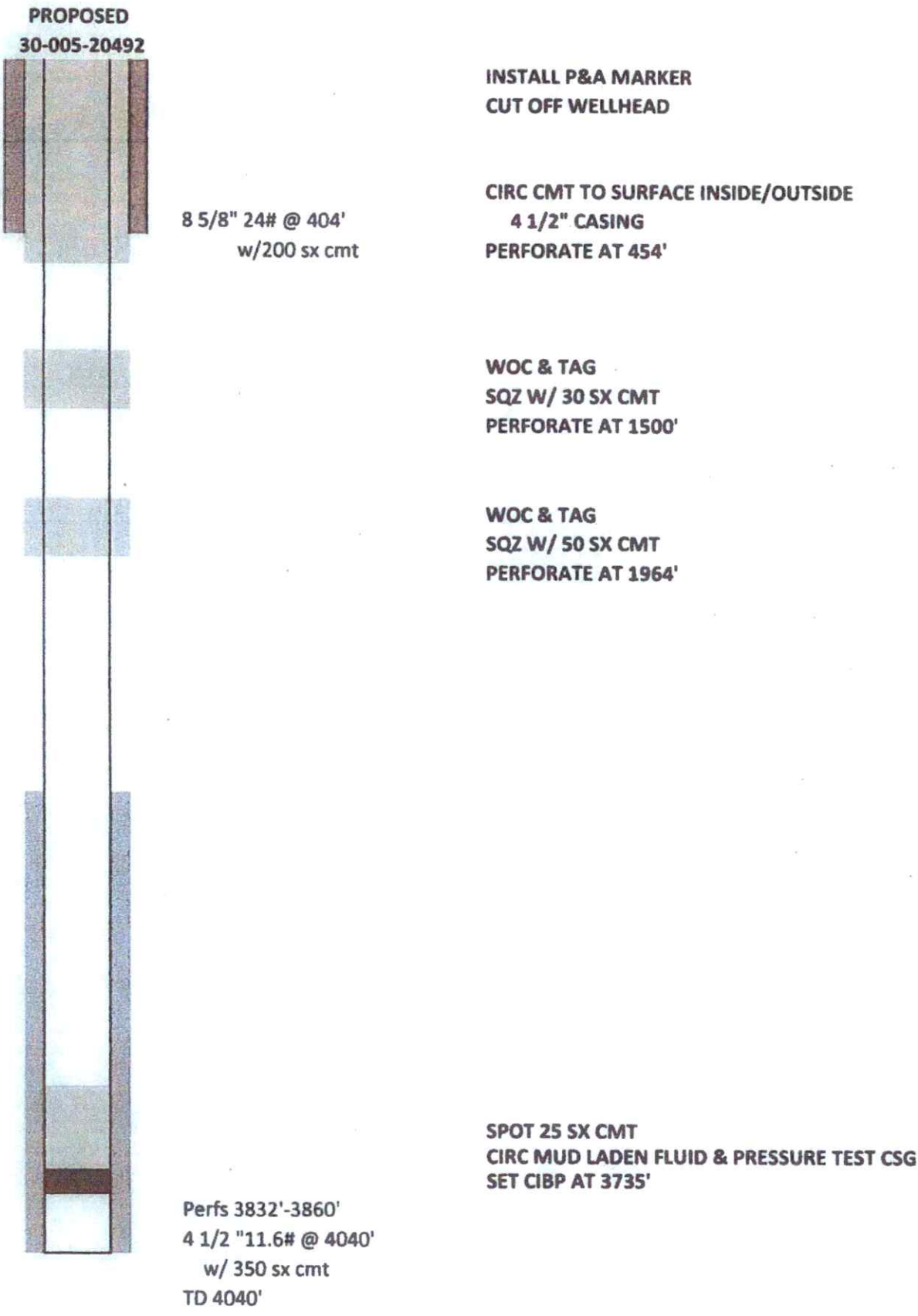


SALADO  
YATES

1458'  
1862'

Perfs 3849'-3875'  
4 1/2 "11.6# @ 3984'  
w/ 400 sx cmt





**District I**  
1625 N. French Dr., Hobbs, NM 88240  
Phone:(575) 393-6161 Fax:(575) 393-0720  
**District II**  
811 S. First St., Artesia, NM 88210  
Phone:(575) 748-1283 Fax:(575) 748-9720  
**District III**  
1000 Rio Brazos Rd., Aztec, NM 87410  
Phone:(505) 334-6178 Fax:(505) 334-6170  
**District IV**  
1220 S. St Francis Dr., Santa Fe, NM 87505  
Phone:(505) 476-3470 Fax:(505) 476-3462

**State of New Mexico**  
**Energy, Minerals and Natural Resources**  
**Oil Conservation Division**  
**1220 S. St Francis Dr.**  
**Santa Fe, NM 87505**

CONDITIONS  
  
Action 45700

CONDITIONS

Operator: CANO PETRO OF NEW MEXICO, INC. 801 Cherry Street Fort Worth, TX 76102	OGRID: 248802
	Action Number: 45700
	Action Type: [C-103] NOI Plug & Abandon (C-103F)

CONDITIONS

Created By	Condition	Condition Date
kfortner	Like Approval From BLM	9/3/2021