

Form 3160-5
(June 2019)

UNITED STATES
DEPARTMENT OF THE INTERIOR
BUREAU OF LAND MANAGEMENT

SUNDRY NOTICES AND REPORTS ON WELLS
Do not use this form for proposals to drill or to re-enter an abandoned well. Use Form 3160-3 (APD) for such proposals.

FORM APPROVED
OMB No. 1004-0137
Expires: October 31, 2021

5. Lease Serial No. NM-15678

6. If Indian, Allottee or Tribe Name

7. If Unit of CA/Agreement, Name and/or No.

8. Well Name and No. Ingram Federal No. 7

9. API Well No. 30-005-20639

10. Field and Pool or Exploratory Area
Tom Tom; San Andres

11. Country or Parish, State
Chaves, New Mexico

12. CHECK THE APPROPRIATE BOX(ES) TO INDICATE NATURE OF NOTICE, REPORT OR OTHER DATA

TYPE OF SUBMISSION	TYPE OF ACTION			
<input checked="" type="checkbox"/> Notice of Intent	<input type="checkbox"/> Acidize	<input type="checkbox"/> Deepen	<input type="checkbox"/> Production (Start/Resume)	<input type="checkbox"/> Water Shut-Off
<input type="checkbox"/> Subsequent Report	<input type="checkbox"/> Alter Casing	<input type="checkbox"/> Hydraulic Fracturing	<input type="checkbox"/> Reclamation	<input type="checkbox"/> Well Integrity
<input type="checkbox"/> Final Abandonment Notice	<input type="checkbox"/> Casing Repair	<input type="checkbox"/> New Construction	<input type="checkbox"/> Recomplete	<input type="checkbox"/> Other
	<input type="checkbox"/> Change Plans	<input checked="" type="checkbox"/> Plug and Abandon	<input type="checkbox"/> Temporarily Abandon	
	<input type="checkbox"/> Convert to Injection	<input type="checkbox"/> Plug Back	<input type="checkbox"/> Water Disposal	

13. Describe Proposed or Completed Operation. Clearly state all pertinent details, including estimated starting date of any proposed work and approximate duration thereof. If the proposal is to deepen directionally or recompleat horizontally, give subsurface locations and measured and true vertical depths of all pertinent markers and zones. Attach the Bond under which the work will be performed or provide the Bond No. on file with BLM/BIA. Required subsequent reports must be filed within 30 days following completion of the involved operations. If the operation results in a multiple completion or recompleat in a new interval, a Form 3160-4 must be filed once testing has been completed. Final Abandonment Notices must be filed only after all requirements, including reclamation, have been completed and the operator has detennined that the site is ready for final inspection.)

Accepted for Record Only

SUBJECT TO LIKE APPROVAL BY BLM

NMOCD 9/3/21

K 7

SEE ATTACHMENTS

See changes/General stipulations attached

14. I hereby certify that the foregoing is true and correct. Name (Printed/Typed)

Signature

Title

Date

THE SPACE FOR FEDERAL OR STATE OFFICE USE

Approved by

Title

Date 09/30/2020

Conditions of approval, if any, are attached. Approval of this notice does not warrant or certify that the applicant holds legal or equitable title to those rights in the subject lease which would entitle the applicant to conduct operations thereon.

Office

Title 18 U.S.C Section 1001 and Title 43 U.S.C Section 1212, make it a crime for any person knowingly and willfully to make to any department or agency of the United States any false, fictitious or fraudulent statements or representations as to any matter within its jurisdiction.


(Instructions on page 2)

Cano Petro of NM Inc
Ingram Federal # 7
30-005-20639
UL – L, Sec 5, T8S, R31E
1980' FSL & 660' FWL

8 5/8" 24 # csg @ 1343' w/ 375 sx
4 1/2" 10.5# csg @ 3940' w/ 300 sx
Perfs 3683' – 3840'
TD 3940'

1. Set CIBP at 3593'.
2. Circulate mud laden fluid. Pressure test casing.
3. Spot 25 sx cmt on CIBP. *TA6*
4. Perf at ~~1892'~~ ^{*1792'*} Sqz w/ 50 sx cmt. WOC & Tag. (Base of Salt) *TA6 1792'*
5. Perf at 1393'. Sqz w/ 30 sx cmt. WOC & Tag. (Top of Salt, Shoe) *TA6 1193'*
6. Perf at 200'. Pump sufficient cmt to circulate to surface. (Fill 8 5/8" x 4 1/2" annulus and 4 1/2" csg to surface).
7. Cut off wellhead. Verify cement to surface all strings. Install dry hole marker.

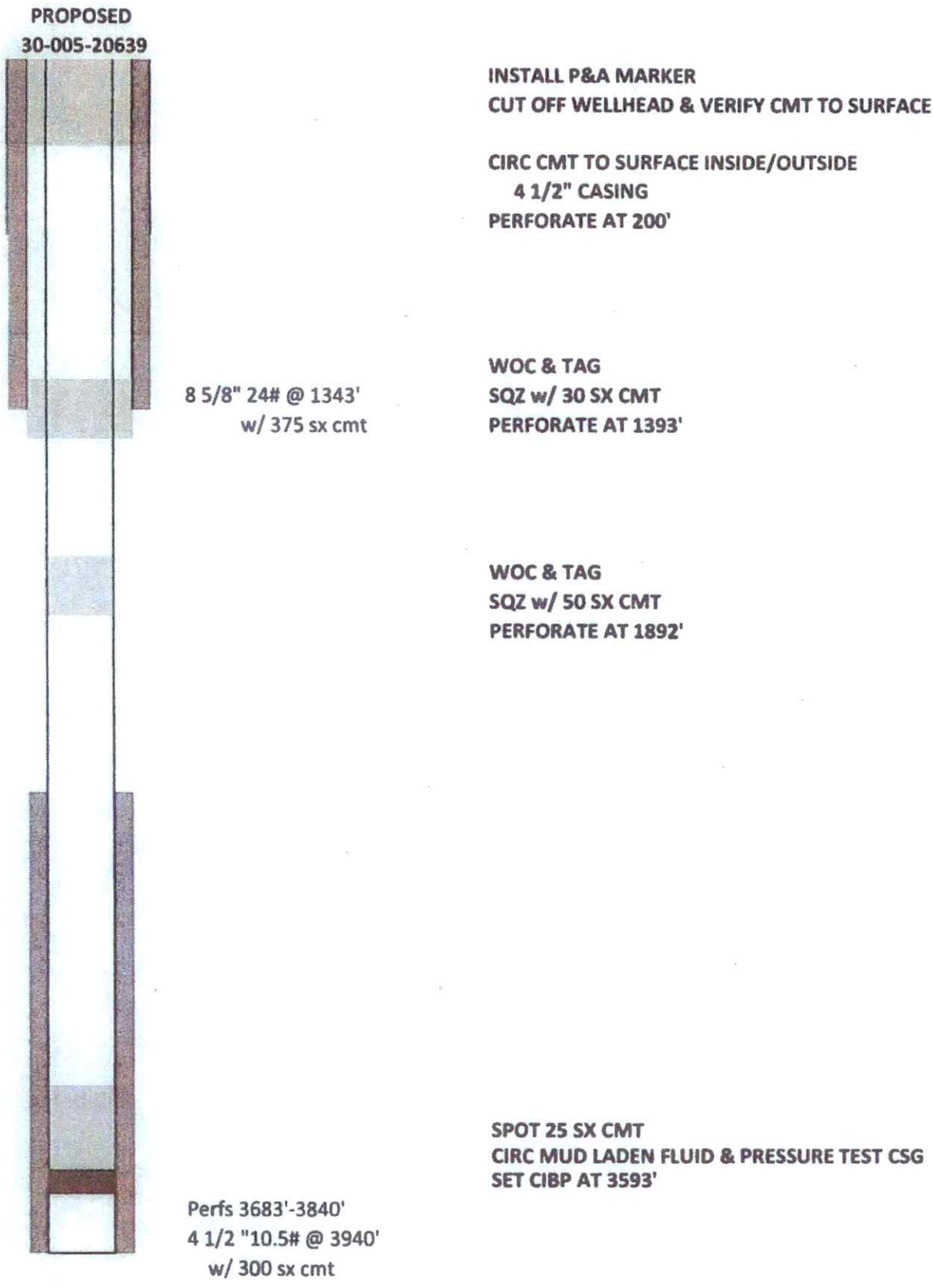
CURRENT
30-005-20639



8 5/8" 24# @ 1343'
w/375 sx cmt

SALADO 1450'
YATES 1912'

Perfs 3683'-3840'
4 1/2 "10.5# @ 3900'
w/ 300 sx cmt




Cano Petro of NM Inc
Ingram Federal # 7
30-005-20639
UL – L, Sec 5, T8S, R31E
1980' FSL & 660' FWL

8 5/8" 24 # csg @ 1343' w/ 375 sx
4 1/2" 10.5# csg @ 3940' w/ 300 sx
Perfs 3683' – 3840'
TD 3940'

1. Set CIBP at 3593'.
2. Circulate mud laden fluid. Pressure test casing.
3. Spot 25 sx cmt on CIBP. *TA6*
4. Perf at ~~1892'~~ ^{*1792'*} Sqz w/ 50 sx cmt. WOC & Tag. (Base of Salt) *TA6 1792'*
5. Perf at 1393'. Sqz w/ 30 sx cmt. WOC & Tag. (Top of Salt, Shoe) *TA6 1193'*
6. Perf at 200'. Pump sufficient cmt to circulate to surface. (Fill 8 5/8" x 4 1/2" annulus and 4 1/2" csg to surface).
7. Cut off wellhead. Verify cement to surface all strings. Install dry hole marker.


CURRENT
30-005-20639



8 5/8" 24# @ 1343'
w/375 sx cmt

SALADO 1450'
YATES 1912'

Perfs 3683'-3840'
4 1/2 "10.5# @ 3900'
w/ 300 sx cmt



8 5/8" 24# @ 1343'
w/ 375 sx cmt

INSTALL P&A MARKER
CUT OFF WELLHEAD & VERIFY CMT TO SURFACE

CIRC CMT TO SURFACE INSIDE/OUTSIDE
4 1/2" CASING
PERFORATE AT 200'

WOC & TAG
SQZ w/ 30 SX CMT
PERFORATE AT 1393'

WOC & TAG
SQZ w/ 50 SX CMT
PERFORATE AT 1892'

Perfs 3683'-3840'
4 1/2 "10.5# @ 3940'
w/ 300 sx cmt

SPOT 25 SX CMT
CIRC MUD LADEN FLUID & PRESSURE TEST CSG
SET CIBP AT 3593'

District I
1625 N. French Dr., Hobbs, NM 88240
Phone:(575) 393-6161 Fax:(575) 393-0720
District II
811 S. First St., Artesia, NM 88210
Phone:(575) 748-1283 Fax:(575) 748-9720
District III
1000 Rio Brazos Rd., Aztec, NM 87410
Phone:(505) 334-6178 Fax:(505) 334-6170
District IV
1220 S. St Francis Dr., Santa Fe, NM 87505
Phone:(505) 476-3470 Fax:(505) 476-3462

State of New Mexico
Energy, Minerals and Natural Resources
Oil Conservation Division
1220 S. St Francis Dr.
Santa Fe, NM 87505

CONDITIONS

Action 45680

CONDITIONS

Operator: CANO PETRO OF NEW MEXICO, INC. 801 Cherry Street Fort Worth, TX 76102	OGRID: 248802
	Action Number: 45680
	Action Type: [C-103] NOI Plug & Abandon (C-103F)

CONDITIONS

Created By	Condition	Condition Date
kfortner	Like Approval From BLM	9/3/2021