

<b>Well Name:</b> BALDRIDGE	<b>Well Location:</b> T24S / R24E / SEC 14 / NWSE /	<b>County or Parish/State:</b> EDDY / NM
<b>Well Number:</b> 1	<b>Type of Well:</b> CONVENTIONAL GAS WELL	<b>Allottee or Tribe Name:</b>
<b>Lease Number:</b> NMNM29202	<b>Unit or CA Name:</b>	<b>Unit or CA Number:</b>
<b>US Well Number:</b> 300152397000X2	<b>Well Status:</b> Abandoned	<b>Operator:</b> EGL RESOURCES INCORPORATED

Accepted for record – NMOCD gc 11/1/2021

**ACTION ID #58713**

**Subsequent Report**

<b>Type of Submission:</b> Subsequent Report	<b>Type of Action:</b> Plug and Abandonment
<b>Date Sundry Submitted:</b> 03/23/2021	<b>Time Sundry Submitted:</b> 11:34
<b>Date Operation Actually Began:</b> 10/18/2020	

**Actual Procedure:** 10/18/20 ND WH, NU BOP, POOH, standing back and tallying tbq. LD pk and finished POOH w/tbg. 10/19/20 Set CIBP @ 10800, PU 30' and went back down to tag plug. POOH WL RIH w 2-8/8" tbq. Ran all tbq and tagged w/4' sub. Mixed and spotted 25 sx Class H cmt @ 10800'. Pulled and stood back 2000' of tbq. Secured well and notified BLM rep, Gilberto of our plan to WOC overnight and tag TOC in the morning. 10/20/20 RIH & tag @ 10658, 58' low. Contact BLM received permission to pump 50 sx Class H cmt @ 10658-10200. Tag plug @ 10220, 17' low. OK by BLM. Move up to 9888, pump 50 sx Class H cmt SDFN. 10/21/21 RIH & tag @ 9486. Perf @ 9436, drop 50' to 9486 & pump 40 sx Class H cmt. WOC & tag @ 9178. Perf @ 8252, drop down 50' to 8302 & pump 60 sc Class H cmt. SDFN. 10/22/20 RIH & tag @ 7807. Perf @ 5158, drop 50' to 5208 and pump 50 sx Class C cmt. WOC & tag @ 4527. Perf @ 3018, set pkr @ 2691 and pump 60 sx Class C cmt. SDFN. 10/23/21 RIH & Tag @ 2805. Perf @ 418 circ 100 sx to surface. Rig down. Well is plugged. 12/23/20 Install DHM.

**BLM Point of Contact**

<b>BLM POC Name:</b> JAMES A AMOS	<b>BLM POC Title:</b> Acting Assistant Field Manager
<b>BLM POC Phone:</b> 5752345927	<b>BLM POC Email Address:</b> jamos@blm.gov
<b>Disposition:</b> Accepted	<b>Disposition Date:</b> 03/23/2021
<b>Signature:</b> James A. Amos	

UNITED STATES  
DEPARTMENT OF THE INTERIOR  
BUREAU OF LAND MANAGEMENT

FORM APPROVED  
OMB No. 1004-0137  
Expires: January 31, 2018

**SUNDRY NOTICES AND REPORTS ON WELLS**  
*Do not use this form for proposals to drill or to re-enter an abandoned well. Use Form 3160-3 (APD) for such proposals.*

5. Lease Serial No.	NM 29202
6. If Indian, Allottee or Tribe Name	

SUBMIT IN TRIPLICATE - Other instructions on page 2		7. If Unit of CA Agreement, Name and/or No.
1. Type of Well <input type="checkbox"/> Oil Well <input checked="" type="checkbox"/> Gas Well <input type="checkbox"/> Other		8. Well Name and No. Baldridge Federal #1
2. Name of Operator E.G.L. Resources, Inc		9. API Well No. 30-015-23970
3a. Address PO Box 10886 Midland, TX 79702	3b. Phone No. (include area code) 432-687-6560	10. Field and Pool or Exploratory Area Baldridge Canyon Morrow & Mosley Canyon Strawn
4. Location of Well (Footage, Sec., T., R., M., or Survey Description) 2050' FSL & 1490' FEL, Sec 14, T24S, R24E		11. Country or Parish, State Eddy, NM


12. CHECK THE APPROPRIATE BOX(ES) TO INDICATE NATURE OF NOTICE, REPORT OR OTHER DATA


TYPE OF SUBMISSION	TYPE OF ACTION			
<input type="checkbox"/> Notice of Intent	<input type="checkbox"/> Acidize	<input type="checkbox"/> Deepen	<input type="checkbox"/> Production (Start/Resume)	<input type="checkbox"/> Water Shut-Off
<input checked="" type="checkbox"/> Subsequent Report	<input type="checkbox"/> Alter Casing	<input type="checkbox"/> Hydraulic Fracturing	<input type="checkbox"/> Reclamation	<input type="checkbox"/> Well Integrity
<input type="checkbox"/> Final Abandonment Notice	<input type="checkbox"/> Casing Repair	<input type="checkbox"/> New Construction	<input type="checkbox"/> Recomplete	<input type="checkbox"/> Other
	<input type="checkbox"/> Change Plans	<input checked="" type="checkbox"/> Plug and Abandon	<input type="checkbox"/> Temporarily Abandon	
	<input type="checkbox"/> Convert to Injection	<input type="checkbox"/> Plug Back	<input type="checkbox"/> Water Disposal	

13. Describe Proposed or Completed Operation: Clearly state all pertinent details, including estimated starting date of any proposed work and approximate duration thereof. If the proposal is to deepen directionally or recompleat horizontally, give subsurface locations and measured and true vertical depths of all pertinent markers and zones. Attach the Bond under which the work will be performed or provide the Bond No. on file with BLM/BIA. Required subsequent reports must be filed within 30 days following completion of the involved operations. If the operation results in a multiple completion or recompleat in a new interval, a Form 3160-4 must be filed once testing has been completed. Final Abandonment Notices must be filed only after all requirements, including reclamation, have been completed and the operator has detennined that the site is ready for final inspection.)

Please see attached for summary of plugging operations.

RECLAMATION  
DUE 6-23-21

14. I hereby certify that the foregoing is true and correct. Name (Printed/Typed) Colton Shaw		Title Engineer
Signature 		Date 1/4/21

Accepted for Record THE SPACE FOR FEDERAL OR STATE OFFICE USE		
Approved by 	Title SAET	Date 3-23-21
Conditions of approval, if any, are attached. Approval of this notice does not warrant or certify that the applicant holds legal or equitable title to those rights in the subject lease which would entitle the applicant to conduct operations thereon.	Office CPO	

Title 18 U.S.C. Section 1001 and Title 43 U.S.C. Section 1212, make it a crime for any person knowingly and willfully to make to any department or agency of the United States any false, fictitious or fraudulent statements or representations as to any matter within its jurisdiction.

(Instructions on page 2)

10/18/2020: ND wellhead, NU BOP. POOH, standing back and tallying tubing. Laid down packer and finished POOH w/tbg.

10/19/2020: Set CIBP at 10,800', pulled up 30' and went back down to tag plug. POOH WL. RIH w/2-3/8 tbg. Ran all tbg and tagged plug w/4' sub. Mixed and spotted 25 sx Class H at 10,800'. Pulled and stood back 2000' of tbg. Secured well and notified BLM rep, Gilbert, of our plan to WOC overnight and tag TOC in the morning.

10/20/2020: RIH & tag @ 10,658', 58' low. Contact BLM, receive permission to pump 50 sks class H @ 10,658' - 10,200'. Tag plug @ 10,220', 17' low, OK by BLM. Move up to 9,888', pump 50 sks class H. SDFN.

10/21/2020: RIH & tag @ 9486'. Perf @ 9436', drop 50' to 9486 & pump 40 sks class H. WOC & tag @ 9178'. Perf @ 8,252', drop 50' to 8,302' & pump 60 sks class H. SDFN.

10/22/2020: RIH & tag @ 7807'. Perf @ 5158', drop 50' to 5,208' and pump 50 sks class C. WOC & tag @ 4527'. Perf @ 3018', set pkr @ 2691' and pump 60 sks class C. SDFN.

10/23/2020: RIH & tag @ 2805'. Perf @ 418', circulate 100 sks class C to surface. Rig down. Well is Plugged.

12/23/2020: Install dry hole marker.



# WELL DATA SHEET

WELL NAME: Baldrige Fed. No. 1

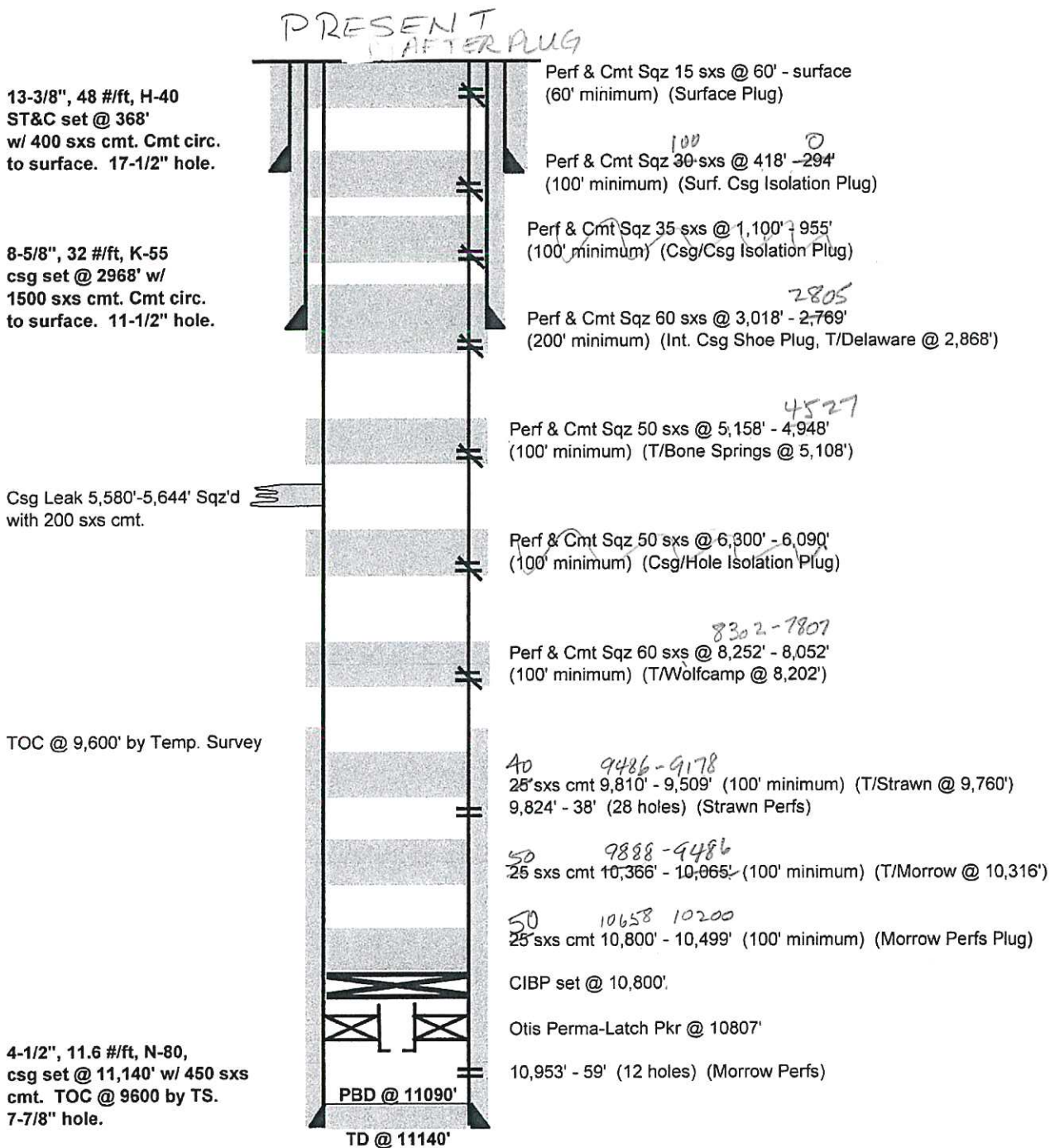
FIELD: Mosley Canyon (Strawn Formation) and Baldrige Canyon (Morrow Formation)

LOC: 2050' FSL & 1490' FEL  
SEC: 14 TWP: 24S RGE: 24E

COUNTY: EDDY  
STATE: NM

GL: 4518'  
KB to GL: 17.0'

PROPOSED STATUS: P&A'd  
API NO: 30-015-23970



FILE: BF1\_WBS\_PROPOSED.XLS  
JAL 07-01-2020

**District I**

1625 N. French Dr., Hobbs, NM 88240  
Phone:(575) 393-6161 Fax:(575) 393-0720

**District II**

811 S. First St., Artesia, NM 88210  
Phone:(575) 748-1283 Fax:(575) 748-9720

**District III**

1000 Rio Brazos Rd., Aztec, NM 87410  
Phone:(505) 334-6178 Fax:(505) 334-6170

**District IV**

1220 S. St Francis Dr., Santa Fe, NM 87505  
Phone:(505) 476-3470 Fax:(505) 476-3462

**State of New Mexico**  
**Energy, Minerals and Natural Resources**  
**Oil Conservation Division**  
**1220 S. St Francis Dr.**  
**Santa Fe, NM 87505**

CONDITIONS

Action 58879

## CONDITIONS

Operator: E G L RESOURCES INC P.O. Box 10886 Midland, TX 79702	OGRID: 173413
	Action Number: 58879
	Action Type: [C-103] Sub. Plugging (C-103P)

## CONDITIONS

Created By	Condition	Condition Date
gcordero	None	11/1/2021