

*Operator*

<b>Well Name:</b> EAGLE 35 L FED	<b>Well Location:</b> T17S / R27E / SEC 35 / NWSW /	<b>County or Parish/State:</b> EDDY / NM
<b>Well Number:</b> 1	<b>Type of Well:</b> OIL WELL	<b>Allottee or Tribe Name:</b>
<b>Lease Number:</b> NMLC064050A	<b>Unit or CA Name:</b>	<b>Unit or CA Number:</b>
<b>US Well Number:</b> 300152909000X1	<b>Well Status:</b> Abandoned	<b>Operator:</b> REDWOOD OPERATING LLC

Accepted for record – NMOCD gc 1/3/2022

### Subsequent Report

**Sundry ID:** 2649631

**Type of Submission:** Subsequent Report

**Type of Action:** Plug and Abandonment

**Date Sundry Submitted:** 12/20/2021

**Time Sundry Submitted:** 09:01

**Date Operation Actually Began:** 12/01/2021

**Actual Procedure:** 12/01/21 MIRU plugging equipment. POH w/ rods, pump, & tbq. Dug out cellar, ND well head, NU BOP. 12/02/21 POH w/ tbq. RIH w/ 3" guage ring to 2995'. POH. Set 4" CIBP @ 2995'. Spotted 30 sx class C cmt @ 2995-2375'. WOC. 12/03/21 No tag. Re-Spotted 30 sx class C cmt @ 2995-2375'. WOC. Tagged plug @ 2062'. Set Packer @ 1674'. Pump'd 34 BBLs MLF. Sqz'd 25 sx class C cmt @ 2062-1884'. WOC. 12/06/21 Tagged plug @ 1893'. Spotted 25 sx class C cmt @ 1137-890'. WOC. Tagged plug @ 841'. ND BOP. Spotted 25 sx class C cmt @ 200' to surface. Rigged down & moved off. 12/07/21 Moved in backhoe and welder. Cut off well head & anchors. George Barta w/ BLM verified cmt @ surface via picture text message. Welded on "Above Ground Dry Hole Marker". Backfilled cellar, cut off deadmen, cleaned location, and moved off.

### SR Attachments

#### Actual Procedure

Eagle\_35\_L\_Fed\_1\_\_\_Plugged\_20211220090051.pdf

Eagle\_35\_L\_Fed\_1\_\_\_Current\_20211220090035.pdf

**RECLAMATION  
DUE 6-7-22**

**RECEIVED  
DEC 30 2021  
MAILROOM**

Well Number: 1

Type of Well: OIL WELL

Allottee or Tribe Name:

Lease Number: NMLC064050A

Unit or CA Name:

Unit or CA Number:

US Well Number: 300152909000X1

Well Status: Abandoned

Operator: REDWOOD  
OPERATING LLC**Operator Certification**

I certify that the foregoing is true and correct. Title 18 U.S.C. Section 1001 and Title 43 U.S.C. Section 1212, make it a crime for any person knowingly and willfully to make to any department or agency of the United States any false, fictitious or fraudulent statements or representations as to any matter within its jurisdiction. Electronic submission of Sundry Notices through this system satisfies regulations requiring a submission of Form 3160-5 or a Sundry Notice.

Operator Electronic Signature: DELILAH FLORES

Signed on: DEC 20, 2021 09:00 AM

Name: REDWOOD OPERATING LLC

Title: Regulatory Technician 1

Street Address: 11344 LOVINGTON HWY

City: ARTESIA

State: NM

Phone: (575) 748-1288

Email address: DELILAH@MEC.COM

**Field Representative**

Representative Name:

Street Address:

City:

State:

Zip:

Phone:

Email address:

**BLM Point of Contact**

BLM POC Name: JAMES A AMOS

BLM POC Title: Acting Assistant Field Manager

BLM POC Phone: 5752345927

BLM POC Email Address: jamos@blm.gov

Disposition: Accepted

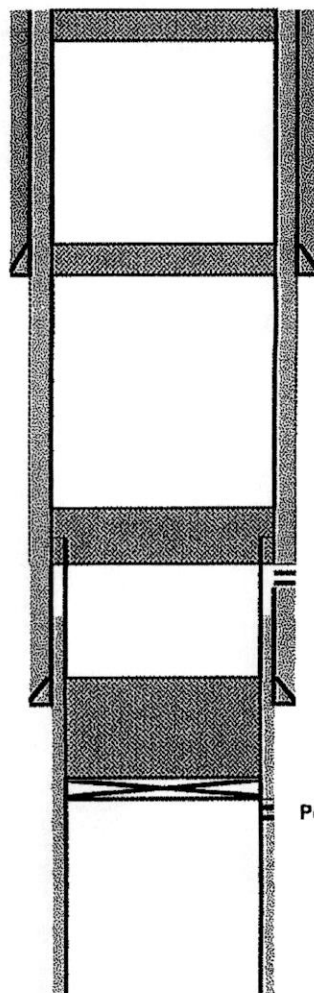
Disposition Date: 12/23/2021

Signature: James A. Amos

Redwood		PLUGGED	
Author:	Abby-BCM		
Well Name	Eagle 35 L Fed	Well No.	#1
Field/Pool	Red Lake(Q-GB-SA)&GL-Yeso	API #:	30-015-29090
County	Eddy	Location:	Sec 35, T17S, R27E
State	New Mexico		2310' FSL & 330' FWL
Spud Date	6/27/2000	GL:	3596

Description	O.D.	Grade	Weight	Depth	Hole	Cmt Sx	TOC
Surface Csg	9 5/8	J55	24#	1,074	12 1/4	500	0
Prod Csg	5 1/2	J55	15.5#	2,649	7 7/8	500	0
Liner	4	J55	10.46#	1903-3837'	4 3/4	80	2,463

Formation Top	
Bowers	656
Queen	856
GRBG	1273
Premier	1536
SA	1579
Glorieta	2929
Yeso	3022



4. Spotted 25 sx class C cmt @ 200' to surface.

9 5/8 24# CSG @ 1,074  
Hole Size: 12 1/4

3. Spotted 25 sx class C cmt @ 1137-890'. WOC. Tagged plug @ 841'.

2. Sqz'd 25 sx class C cmt @ 2062-1884. WOC. Tagged plug @ 1893'.

Perfs @ 1934-2322'

5 1/2 15.5# CSG @ 2,649  
Hole Size: 7 7/8

1. Set 4" CIBP @ 2995'. Spotted 30 sx class C cmt @ 2995-2375'. WOC. No tag. Re-Spotted 30 sx class C cmt @ 2995-2375'. WOC. Tagged plug @ 2062'. Set Packer @ 1674'. Pump'd 34 BBLs MLF. Sqz'd 25 sx class C cmt @ 2062-1884.  
Perfs @ 3042-3287

4" Liner @ 1903-3837'

**Plug Abandonment  
Subsequent Report**

<b>OPERATOR NAME:</b>	Redwood Operating, LLC
<b>LEASE NO.:</b>	NMLC064050A
<b>WELL NAME &amp; NO.:</b>	Eagle 35 L Federal #1
<b>US WELL NUMBER:</b>	30-015-29090
<b>LOCATION:</b>	T17S/ R27E/SEC 35
<b>COUNTY:</b>	Eddy County, NM

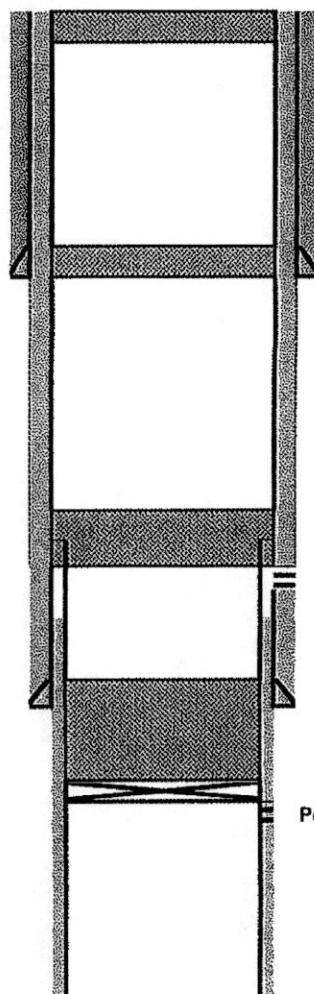
12/01/21 MIRU plugging equipment. POH w/ rods, pump, & tbg. Dug out cellar, ND well head, NU BOP. 12/02/21 POH w/ tbg. RIH w/ 3" guage ring to 2995'. POH. Set 4" CIBP @ 2995'. Spotted 30 sx class C cmt @ 2995-2375'. WOC. 12/03/21 No tag. Re-Spotted 30 sx class C cmt @ 2995-2375'. WOC. Tagged plug @ 2062'. Set Packer @ 1674'. Pump'd 34 BBLs MLF. Sqz'd 25 sx class C cmt @ 2062-1884. WOC. 12/06/21 Tagged plug @ 1893'. Spotted 25 sx class C cmt @ 1137-890'. WOC. Tagged plug @ 841'. ND BOP. Spotted 25 sx class C cmt @ 200' to surface. Rigged down & moved off. 12/07/21 Moved in backhoe and welder. Cut off well head & anchors. George Barta w/ BLM verified cmt @ surface via picture text message. Welded on "Above Ground Dry Hole Marker". Backfilled cellar, cut off deadmen, cleaned location, and moved off.



Redwood		PLUGGED	
Author:	Abby-BCM		
Well Name	Eagle 35 L Fed	Well No.	#1
Field/Pool	Red Lake(Q-GB-SA)&GL-Yeso	API #:	30-015-29090
County	Eddy	Location:	Sec 35, T17S, R27E
State	New Mexico		2310' FSL & 330' FWL
Spud Date	6/27/2000	GL:	3596

Description	O.D.	Grade	Weight	Depth	Hole	Cmt Sx	TOC
Surface Csg	9 5/8	J55	24#	1,074	12 1/4	500	0
Prod Csg	5 1/2	J55	15.5#	2,649	7 7/8	500	0
Liner	4	J55	10.46#	1903-3837'	4 3/4	80	2,463

Formation Top	
Bowers	656
Queen	856
GRBG	1273
Premier	1536
SA	1579
Glorieta	2929
Yeso	3022



4. Spotted 25 sx class C cmt @ 200' to surface.

9 5/8 24# CSG @ 1,074  
Hole Size: 12 1/4

3. Spotted 25 sx class C cmt @ 1137-890'. WOC. Tagged plug @ 841'.

2. Sqz'd 25 sx class C cmt @ 2062-1884. WOC. Tagged plug @ 1893'.

Perfs @ 1934-2322'

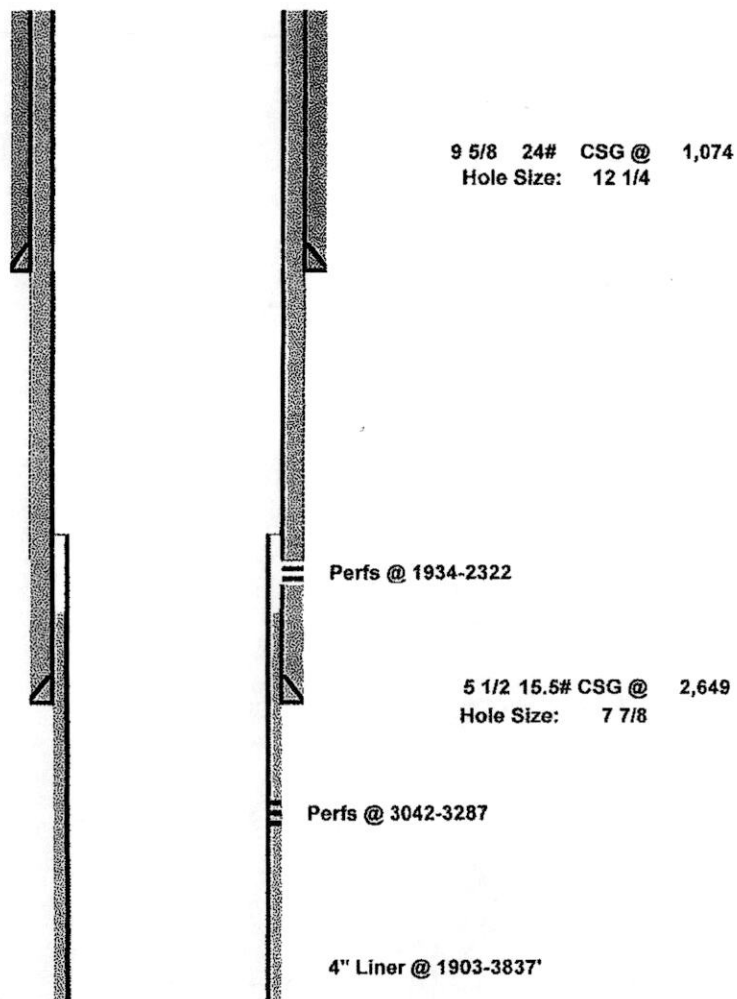
5 1/2 15.5# CSG @ 2,649  
Hole Size: 7 7/8

1. Set 4" CIBP @ 2995'. Spotted 30 sx class C cmt @ 2995-2375'. WOC. No tag. Re-Spotted 30 sx class C cmt @ 2995-2375'. WOC. Tagged plug @ 2062'. Set Packer @ 1674'. Pump'd 34 BBLs MLF. Sqz'd 25 sx class C cmt @ 2062-1884.  
Perfs @ 3042-3287

4" Liner @ 1903-3837'

Redwood		CURRENT	
Author:	Abby-BCM		
Well Name	Eagle 35 L Fed	Well No.	#1
Field/Pool	Red Lake(Q-GB-SA)&GL-Yeso	API #:	30-015-29090
County	Eddy	Location:	Sec 35, T17S, R27E
State	New Mexico		2310' FSL & 330' FWL
Spud Date	6/27/2000	GL:	3596

Description	O.D.	Grade	Weight	Depth	Hole	Cmt Sx	TOC
Surface Csg	9 5/8	J55	24#	1,074	12 1/4	500	0
Prod Csg	5 1/2	J55	15.5#	2,649	7 7/8	500	0
Liner	4	J55	10.46#	1903-3837'	4 3/4	80	2,463
Formation Top							
Bowers							
Queen							
GRBG							
Premier							
SA							
Glorieta							
Yeso							



**District I**  
1625 N. French Dr., Hobbs, NM 88240  
Phone:(575) 393-6161 Fax:(575) 393-0720

**District II**  
811 S. First St., Artesia, NM 88210  
Phone:(575) 748-1283 Fax:(575) 748-9720

**District III**  
1000 Rio Brazos Rd., Aztec, NM 87410  
Phone:(505) 334-6178 Fax:(505) 334-6170

**District IV**  
1220 S. St Francis Dr., Santa Fe, NM 87505  
Phone:(505) 476-3470 Fax:(505) 476-3462

**State of New Mexico**  
**Energy, Minerals and Natural Resources**  
**Oil Conservation Division**  
**1220 S. St Francis Dr.**  
**Santa Fe, NM 87505**

CONDITIONS

Action 69873

CONDITIONS

Operator: Redwood Operating LLC PO Box 1370 Artesia, NM 882111370	OGRID: 330211
	Action Number: 69873
	Action Type: [C-103] Sub. Plugging (C-103P)

CONDITIONS

Created By	Condition	Condition Date
gcordero	None	1/3/2022