

Office
 District I - (575) 393-6161
 1625 N. French Dr., Hobbs, NM 88240
 District II - (575) 748-1283
 811 S. First St., Artesia, NM 88210
 District III - (505) 334-6178
 1000 Rio Brazos Rd., Aztec, NM 87410
 District IV - (505) 476-3460
 1220 S. St. Francis Dr., Santa Fe, NM
 87505

State of New Mexico
 Energy, Minerals and Natural Resources

Form C-103
 Revised July 18, 2013

OIL CONSERVATION DIVISION
 1220 South St. Francis Dr.
 Santa Fe, NM 87505

| |
|---|
| WELL API NO. 30-059-20490 |
| 5. Indicate Type of Lease STATE <input checked="" type="checkbox"/> FEE <input type="checkbox"/> |
| 6. State Oil & Gas Lease No. |
| 7. Lease Name or Unit Agreement Name BRAVO DOME CO2 GAS UNIT |
| 8. Well Number 111 |
| 9. OGRID Number 16696 |
| 10. Pool name or Wildcat BRAVO DOME CO2 GAS 640 |

| | |
|--|--|
| SUNDRY NOTICES AND REPORTS ON WELLS (DO NOT USE THIS FORM FOR PROPOSALS TO DRILL OR TO DEEPEN OR PLUG BACK TO A DIFFERENT RESERVOIR. USE "APPLICATION FOR PERMIT" (FORM C-101) FOR SUCH PROPOSALS.) | |
| 1. Type of Well: Oil Well <input type="checkbox"/> Gas Well <input type="checkbox"/> Other <input checked="" type="checkbox"/> | |
| 2. Name of Operator OXY USA INC. (16696) | |
| 3. Address of Operator PO BOX 4294, HOUSTON, TX 77210-4294 | |
| 4. Well Location Unit Letter <u>G</u> : 1695 feet from the <u>NORTH</u> line and 1839 feet from the <u>EAST</u> line Section <u>11</u> Township <u>23N</u> Range <u>32E</u> NMPM County <u>UNION</u> | |
| 11. Elevation (Show whether DR, RKB, RT, GR, etc.) | |

12. Check Appropriate Box to Indicate Nature of Notice, Report or Other Data

| | | | |
|--|---|---|--|
| NOTICE OF INTENTION TO: | | SUBSEQUENT REPORT OF: | |
| PERFORM REMEDIAL WORK <input type="checkbox"/> | PLUG AND ABANDON <input type="checkbox"/> | REMEDIAL WORK <input type="checkbox"/> | ALTERING CASING <input type="checkbox"/> |
| TEMPORARILY ABANDON <input type="checkbox"/> | CHANGE PLANS <input type="checkbox"/> | COMMENCE DRILLING OPNS. <input type="checkbox"/> | P AND A <input type="checkbox"/> |
| PULL OR ALTER CASING <input type="checkbox"/> | MULTIPLE COMPL <input type="checkbox"/> | CASING/CEMENT JOB <input type="checkbox"/> | |
| DOWNHOLE COMMINGLE <input type="checkbox"/> | | | |
| CLOSED-LOOP SYSTEM <input type="checkbox"/> | | | |
| OTHER: <input type="checkbox"/> | | OTHER: TA EXTENSION - MIT <input checked="" type="checkbox"/> | |

13. Describe proposed or completed operations. (Clearly state all pertinent details, and give pertinent dates, including estimated date of starting any proposed work). SEE RULE 19.15.7.14 NMAC. For Multiple Completions: Attach wellbore diagram of proposed completion or recompletion.

OXY USA INC. respectfully requests a five-year Temporarily Abandon Status Exemption from the current TA expiration date of 09/30/2020.

Please find the attached MIT radial chart from the test performed 11/19/2021.

-RU wireline and set RBP @ 2540'.

-Notified NMOCD of casing test 24hrs in advance.

11/19/2021 - RU pump truck, circ well, pressure tested casing to 540psi for 30 minutes. POOH with RBP. RDMO.

-Confirmed/Chart signed by Monica Kuehling, NMOCD.

Spud Date:


Rig Release Date:

I hereby certify that the information above is true and complete to the best of my knowledge and belief.

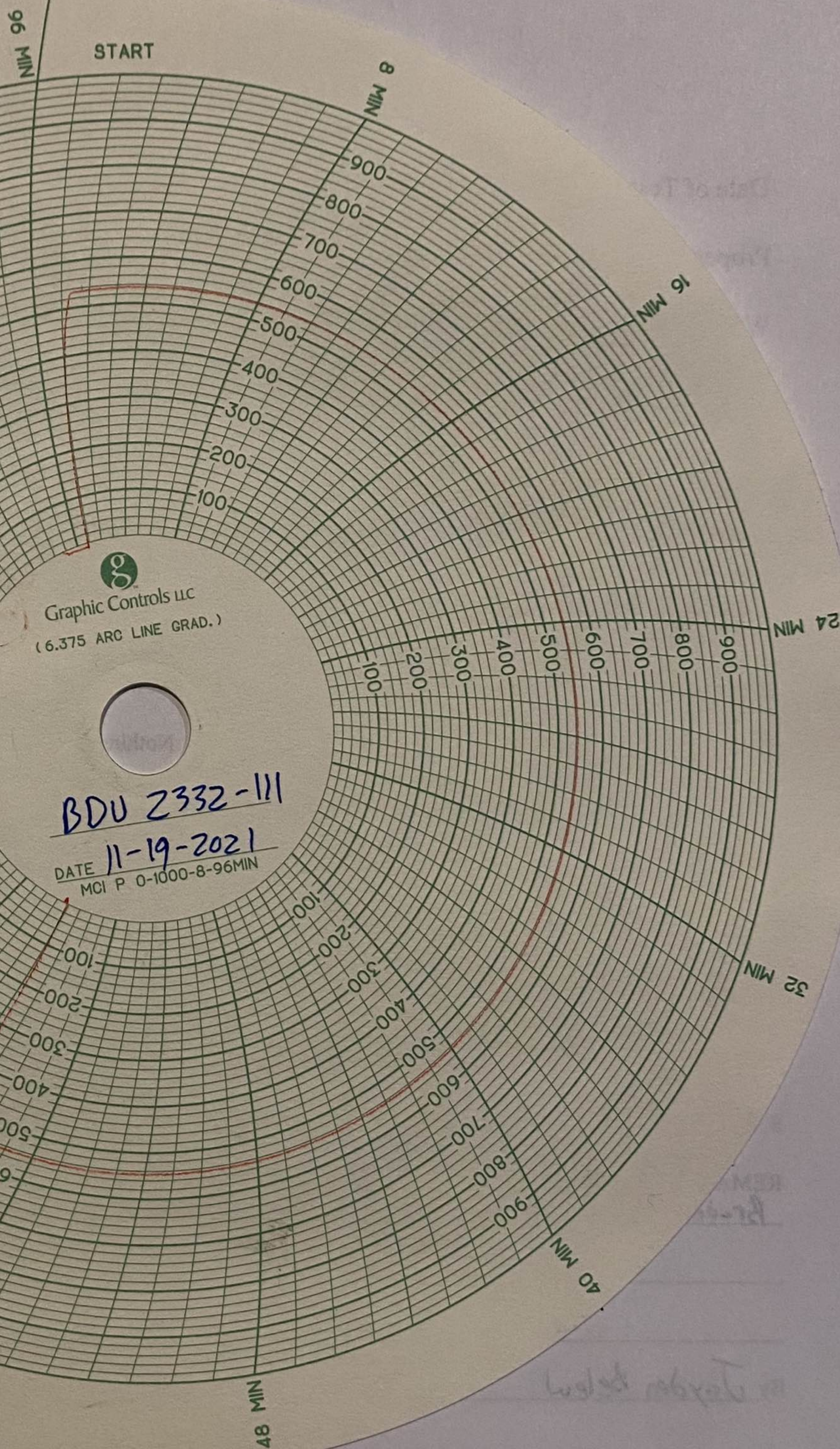
SIGNATURE Leslie T. Reeves TITLE REGULATORY ADVISOR DATE 1/10/2022

Type or print name LESLIE REEVES E-mail address: LESLIE_REEVES@OXY.COM PHONE: 713-497-2492
For State Use Only

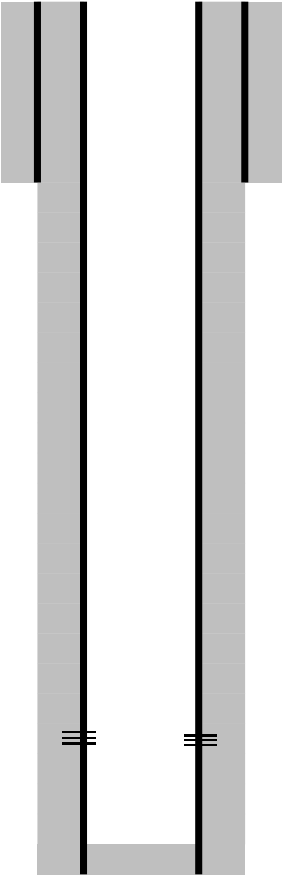
APPROVED BY: Monica Kuehling TITLE Deputy Oil and Gas Inspector DATE 2/4/2022
 Conditions of Approval (if any):

Type - 5 year
 Operator - Oxy USA
 Lease - Bravo Dome Unit - III
 API# - 3005920490
 Legals - G-1695-11-23N-32E
 Date - 10-14-21
 Ser # - 75133
 Loc # - V
 Clock Setting - 60 min
 Start Press - 535
 End Press - 545
 Test length - 35 min
 Sign - 
 Pump - Gravity
 Operator

Monica Kuehling
 NMOCD
 approved 11/22/2021



OXY USA Inc. - Current
Bravo Dome CO2 Gas Unit # 111
API No. 30-059-20490



Spud 09/06/2008

12-1/4" hole @ 748'
8-5/8"24# csg @ 738'
w/ 400sx-TOC-Surf-Circ.

7-7/8" hole @ 2975'
5-1/2" 15.5# csg @ 2955'
w/ 350sx - TOC-Surf-Circ.

Perfs 2590' - 2640'

PBTD - 2945'

TD - 2975'

District I
1625 N. French Dr., Hobbs, NM 88240
Phone:(575) 393-6161 Fax:(575) 393-0720
District II
811 S. First St., Artesia, NM 88210
Phone:(575) 748-1283 Fax:(575) 748-9720
District III
1000 Rio Brazos Rd., Aztec, NM 87410
Phone:(505) 334-6178 Fax:(505) 334-6170
District IV
1220 S. St Francis Dr., Santa Fe, NM 87505
Phone:(505) 476-3470 Fax:(505) 476-3462

State of New Mexico
Energy, Minerals and Natural Resources
Oil Conservation Division
1220 S. St Francis Dr.
Santa Fe, NM 87505

CONDITIONS

Action 71438

CONDITIONS

| | |
|--|---|
| Operator: OXY USA INC P.O. Box 4294 Houston, TX 772104294 | OGRID: 16696 |
| | Action Number: 71438 |
| | Action Type: [C-103] Sub. Temporary Abandonment (C-103U) |

CONDITIONS

| Created By | Condition | Condition Date |
|------------|---|----------------|
| mkuehling | TAd since 2012 - Submit timeline on future plans for the well - TA expires 11/19/2026 | 2/10/2022 |