

District I
1625 N. French Dr., Hobbs, NM 88240
District II
811 S. First St., Artesia, NM 88210
District III
1000 Rio Brazos Rd., Aztec, NM 87410
District IV
1220 S. St. Francis Dr., Santa Fe, NM 87505

State of New Mexico
Energy, Minerals & Natural Resources

Form C-104
Revised August 1, 2011

Oil Conservation Division
1220 South St. Francis Dr.
Santa Fe, NM 87505

Submit one copy to appropriate District Office

☐ AMENDED REPORT

I. REQUEST FOR ALLOWABLE AND AUTHORIZATION TO TRANSPORT

¹ Operator name and Address BC&D OPERATING INC. P.O. BOX 302 HOBBS, NM 88241		² OGRID Number 025670	
		³ Reason for Filing Code/ Effective Date 12/2021 4293 BBLs. SKIM OIL SALES	
⁴ API Number 30 - 025-25046	⁵ Pool Name SWD;STR,AT,MISS,DEV,FUS		⁶ Pool Code 98119
⁷ Property Code 312747	⁸ Property Name WEST JAL B DEEP		⁹ Well Number 001

II. ¹⁰ Surface Location

Ul or lot no.	Section	Township	Range	Lot Idn	Feet from the	North/South line	Feet from the	East/West line	County
H	17	25S	36E		1980	NORTH	660	EAST	LEA

¹¹ Bottom Hole Location

UL or lot no.	Section	Township	Range	Lot Idn	Feet from the	North/South line	Feet from the	East/West line	County
¹² Lse Code P	¹³ Producing Method Code DISPOSAL		¹⁴ Gas Connection Date	¹⁵ C-129 Permit Number		¹⁶ C-129 Effective Date		¹⁷ C-129 Expiration Date	

III. Oil and Gas Transporters

¹⁸ Transporter OGRID	¹⁹ Transporter Name and Address	²⁰ O/G/W
328600	Maxim Crude Oil P.O. Box 12370, Odessa, TX 79778	O-4026588

IV. Well Completion Data

²¹ Spud Date	²² Ready Date	²³ TD	²⁴ PBTB	²⁵ Perforations	²⁶ DHC, MC
²⁷ Hole Size		²⁸ Casing & Tubing Size	²⁹ Depth Set		³⁰ Sacks Cement

V. Well Test Data

³¹ Date New Oil	³² Gas Delivery Date	³³ Test Date	³⁴ Test Length	³⁵ Tbg. Pressure	³⁶ Csg. Pressure
³⁷ Choke Size	³⁸ Oil	³⁹ Water	⁴⁰ Gas		⁴¹ Test Method
⁴² I hereby certify that the rules of the Oil Conservation Division have been complied with and that the information given above is true and complete to the best of my knowledge and belief. Signature: <i>Debbie McKelvey</i>			OIL CONSERVATION DIVISION		
Printed name: DEBBIE MCKELVEY			Approved by:		
Title: AGENT			Title: ACCEPTED FOR RECORD		
E-mail Address: deb.mckelvey@nmoilpatch.com			Approval Date:		
Date: 02/10/2022		Phone: 575-392-3575			



PO BOX 51721
MIDLAND, TX 79710
PH.

EMERGENCY PHONE 1-800-633-8253

Ticket
Product UN1267, PETROLEUM CRUDE OIL, 3, PGI
Ticket # 5954507
Purchaser Ticket #
Transporter Order #
Dispatch #
Mileage 51
Print Date Thu Dec 02 2021 04:47 AM
Account Of

Lease
Operator BC&D OPERATING INC.
Lease Deep Poseidon SWD
Lease # DEEPPOS
Legal
Latitude 32.13768
Longitude -103.27959
County EDDY
State NM

Vehicle
Transporter Versa Enterprises LLC
Driver RJ Williams
Driver Code WILLRITA
Vehicle # 147
Trailer # T-141

Load
Rejected ☐
Reason Rejected
Rejection Notes
Date & Time Thu Dec 02 2021 04:03 AM - 04:46 AM
Tank # SOUTHTANK1
Tank Size @ 500WP (1.67)
Tank Status Static

Demurrage Hours
Demurrage Minutes
☐ Split ☐ Short ☐ Slow
Trailer Gauge 191.4
Observed Gravity 56
Observed Temp 52
Corrected Gravity 56.9
BS&W Level
BS&W % 0.1
Netted Volume (estimate) 192.13
Seal On 0
Seal Off 0

Unload

START GAUGE	END GAUGE	GROSS BBL
0	0	0

Line Temp
Demurrage Hours
Demurrage Minutes

☐ Split ☐ Short ☐ Long

Driver Notes
Driver Name
Gauger Name

DRIVER SIGNATURE

GAUGER SIGNATURE



PO BOX 51721
MIDLAND, TX 79710
PH.

EMERGENCY PHONE 1-800-633-8253

Ticket
Product UN1267, PETROLEUM CRUDE OIL, 3, PGI
Ticket # 5964555
Purchaser Ticket #
Transporter Order #
Dispatch #
Mileage 51
Print Date Thu Dec 02 2021 07:30 PM
Account Of

Lease
Operator BC&D OPERATING INC.
Lease Deep Poseidon SWD
Lease # DEEPPPOS
Legal
Latitude 32.13768
Longitude -103.279597
County EDDY
State NM

Vehicle
Transporter Versa Enterprises LLC
Driver Raul Moreno
Driver Code MORRAU
Vehicle # 145
Trailer # T-100

Load
Rejected ☐
Reason Rejected
Rejection Notes
Date & Time Thu Dec 02 2021 06:50 PM - 07:30 PM
Tank # SOUTHTANK1
Tank Size @ 500WP (1.67)
Tank Status Active

START GAUGE	END GAUGE	GROSS BBL
1	186	185

Meter Factor 1
Line Temp 67
Demurrage Hours
Demurrage Minutes
☐ Split ☐ Short ☒ Slow
Trailer Gauge 0
Observed Gravity 53
Observed Temp 66
Corrected Gravity 52.4
BS&W Level
BS&W % 0.2
Netted Volume (estimate) 183.88
Seal On 0000000
Seal Off 0000000

Unload

START GAUGE	END GAUGE	GROSS BBL
0	0	0

Line Temp
Demurrage Hours
Demurrage Minutes
☐ Split ☐ Short ☐ Long
Driver Notes
Driver Name

VERSA

EMERGENCY PHONE 1-800-633-8253

Ticket
Product UN1267, PETROLEUM CRUDE OIL, 3, PGI
Ticket # 5955168
Purchaser Ticket #
Transporter Order #
Dispatch #
Mileage 51
Print Date Thu Dec 02 2021 08:30 AM
Account Of

Lease
Operator BC&D OPERATING INC.
Lease Deep Poseidon SWD
Lease # DEEPPPOS
Legal
Latitude 32.13768
Longitude -103.279597
County EDDY
State NM

Vehicle
Transporter Versa Enterprises LLC
Driver RJ Williams
Driver Code WILLRITA
Vehicle # 147
Trailer # T-141

Load
Rejected ☐
Reason Rejected
Rejection Notes
Date & Time Thu Dec 02 2021 07:45 AM - 08:30 AM
Tank # SOUTHTANK1
Tank Size @ 500WP (1.67)
Tank Status Static

Demurrage Hours
Demurrage Minutes
☐ Split ☐ Short ☐ Slow
Trailer Gauge 189.8
Observed Gravity 56
Observed Temp 62
Corrected Gravity 55.8
BS&W Level
BS&W % 0.1
Netted Volume (estimate) 189.38
Seal On 0
Seal Off 0

Unload

START GAUGE	END GAUGE	GROSS BBL
0	0	0

Line Temp


Demurrage Hours
Demurrage Minutes

☐ Split ☐ Short ☐ Long

Driver Notes

Driver Name

Gauger Name

DRIVER SIGNATURE	GAUGER SIGNATURE
	



EMERGENCY PHONE 1-800-633-8253

Ticket
Product UN1267, PETROLEUM CRUDE OIL, 3, PGI
Ticket # 5955392
Purchaser Ticket #
Transporter Order #
Dispatch #
Mileage 51
Print Date Sat Dec 04 2021 10:24 AM
Account Of
Lease
Operator BC&D OPERATING INC.
Lease Deep Poseidon SWD
Lease # DEEPPPOS
Legal
Latitude 32.13768
Longitude -103.279597
County EDDY
State NM
Vehicle
Transporter Versa Enterprises LLC
Driver RJ Williams
Driver Code WILLRITA
Vehicle # 147
Trailer # T-141
Load
Rejected ☐
Reason Rejected
Rejection Notes
Date & Time Sat Dec 04 2021 07:53 AM - 08:41 AM
Tank # SOUTHTANK1
Tank Size @ 500WP (1.67)
Tank Status Static
Demurrage Hours
Demurrage Minutes
☐ Split ☐ Short ☐ Slow
Trailer Gauge 191.4
Observed Gravity 57
Observed Temp 54
Corrected Gravity 57.7
BS&W Level
BS&W % 0.2
Netted Volume (estimate) 191.72
Seal On 0
Seal Off 0
Unload
Date & Time Sat Dec 04 2021 10:00 AM -
Destination MIDCAND11 Versa/Midcon Andrews Sta. 11
Destination Tank Size
LACT Unit # 1

START GAUGE	END GAUGE	GROSS BBL
3179453.9	3179645.3	191.4

Line Temp
Demurrage Hours
Demurrage Minutes
☐ Split ☐ Short ☐ Long
Driver Notes
Driver Name
Gauger Name

DRIVER SIGNATURE	GAUGER SIGNATURE



EMERGENCY PHONE 1-800-633-8253

Ticket
 Product UN1267, PETROLEUM CRUDE OIL, 3, PGI
 Ticket # 5958139
 Purchaser Ticket #
 Transporter Order #
 Dispatch # 51
 Mileage Sat Dec 04 2021 03:02 PM
 Print Date
 Account Of

Lease
 Operator BC&D OPERATING INC.
 Lease Deep Poseidon SWD
 Lease # DEEPPPOS
 Legal 32.13768
 Latitude -103.279597
 Longitude EDDY
 County NM
 State

Vehicle
 Transporter Versa Enterprises LLC
 Driver RJ Williams
 Driver Code WILLRITA
 Vehicle # 147
 Trailer # T-141

Load ☐
 Rejected
 Reason Rejected
 Rejection Notes
 Date & Time Sat Dec 04 2021 02:09 PM - 03:05 PM
 Tank # SOUTHTANK2
 Tank Size @ 500WP (1.67)
 Tank Status Static

Demurrage Hours
 Demurrage Minutes
☐ Split ☐ Short ☐ Slow
 Trailer Gauge 192.2
 Observed Gravity 56
 Observed Temp 72
 Corrected Gravity 54.7
 BS&W Level 0.1
 BS&W % 190.64
 Netted Volume (estimate) 0
 Seal On 0
 Seal Off 0

Unload

START GAUGE	END GAUGE	GROSS BBL
0	0	0

Line Temp
 Demurrage Hours
 Demurrage Minutes
☐ Split ☐ Short ☐ Long

Driver Notes
 Driver Name
 Gauger Name

DRIVER SIGNATURE	GAUGER SIGNATURE

EMERGENCY PHONE 1-800-633-8253

Ticket
 Product UN1267, PETROLEUM CRUDE OIL, 3, PGI
 Ticket # 5957755
 Purchaser Ticket #
 Transporter Order #
 Dispatch #
 Mileage 69
 Print Date Sat Dec 04 2021 11:06 AM
 Account Of

Lease
 Operator BC&D OPERATING INC.
 Lease Deep Poseidon SWD
 Lease # DEEPPPOS
 Legal
 Latitude 32.13768
 Longitude -103.279597
 County EDDY
 State NM

Vehicle
 Transporter Versa Enterprises LLC
 Driver RJ Williams
 Driver Code WILLRITA
 Vehicle # 147
 Trailer # T-141

Load
 Rejected ☐
 Reason Rejected
 Rejection Notes
 Date & Time Sat Dec 04 2021 10:39 AM - 11:25 AM
 Tank # SOUTHTANK2
 Tank Size @ 500WP (1.67)
 Tank Status Static


Demurrage Hours
 Demurrage Minutes
☐ Split ☐ Short ☐ Slow
 Trailer Gauge 191.4
 Observed Gravity 57
 Observed Temp 62
 Corrected Gravity 56.8
 BS&W Level
 BS&W % 0.1
 Netted Volume (estimate) 190.98
 Seal On 0
 Seal Off 0

Unload

START GAUGE	END GAUGE	GROSS BBL
0	0	0

Line Temp
 Demurrage Hours
 Demurrage Minutes

☐ Split ☐ Short ☐ Long
 Driver Notes
 Driver Name
 Gauger Name

DRIVER SIGNATURE	GAUGER SIGNATURE
	
WITNESS SIGNATURE	

EMERGENCY PHONE 1-800-633-8253

Ticket
Product UN1267, PETROLEUM CRUDE OIL, 3, PGI
Ticket # 5979199
Purchaser Ticket #
Transporter Order #
Dispatch #
Mileage 51
Print Date Thu Dec 09 2021 11:54 AM
Account Of

Lease
Operator BC&D OPERATING INC.
Lease Deep Poseidon SWD
Lease # DEEPPPOS
Legal
Latitude 32.13768
Longitude -103.279597
County EDDY
State NM

Vehicle
Transporter Versa Enterprises LLC
Driver RJ Williams
Driver Code WILLRITA
Vehicle # 147
Trailer # T-141


Load
Rejected ☐
Reason Rejected
Rejection Notes
Date & Time Thu Dec 09 2021 11:08 AM - 11:54 AM
Tank # SOUTHTANK1
Tank Size @ 500WP (1.67)
Tank Status Static

Demurrage Hours
Demurrage Minutes
☐ Split ☐ Short ☐ Slow
Trailer Gauge 181
Observed Gravity 56
Observed Temp 56
Corrected Gravity 56.4
BS&W Level
BS&W % 0.2
Netted Volume (estimate) 181.07
Seal On 0
Seal Off 0

Unload

START GAUGE	END GAUGE	GROSS BBL
0	0	0

Line Temp
Demurrage Hours
Demurrage Minutes
☐ Split ☐ Short ☐ Long
Driver Notes
Driver Name
Gauger Name

DRIVER SIGNATURE	GAUGER SIGNATURE
	
WITNESS SIGNATURE	

VERSA

EMERGENCY PHONE 1-800-633-8253

Ticket
Product UN1267, PETROLEUM CRUDE OIL, 3, PGI
Ticket # 5979389
Purchaser Ticket #
Transporter Order #
Dispatch #
Mileage 69
Print Date Thu Dec 09 2021 03:42 PM
Account Of

Lease
Operator BC&D OPERATING INC.
Lease Deep Poseidon SWD
Lease # DEEPPPOS
Legal
Latitude 32.13768
Longitude -103.279597
County EDDY
State NM

Vehicle
Transporter Versa Enterprises LLC
Driver RJ Williams
Driver Code WILLRITA
Vehicle # 147
Trailer # T-141

Load
Rejected ☐
Reason Rejected
Rejection Notes
Date & Time Thu Dec 09 2021 02:56 PM - 03:47 PM
Tank # SOUTHTANK1
Tank Size @ 500WP (1.67)
Tank Status Static

Demurrage Hours
Demurrage Minutes

☐ Split☐ Short☐ Slow

Trailer Gauge 190
Observed Gravity 55
Observed Temp 70
Corrected Gravity 53.9
BS&W Level
BS&W % 0.2
Netted Volume (estimate) 188.51
Seal On 0
Seal Off 0

Unload

START GAUGE	END GAUGE	GROSS BBL
0	0	0

Line Temp

Demurrage Hours


Demurrage Minutes

☐ Split☐ Short☐ Long

Driver Notes

Driver Name

Gauger Name

DRIVER SIGNATURE	GAUGER SIGNATURE
	



EMERGENCY PHONE 1-800-633-8253

Ticket
 Product UN1267, PETROLEUM CRUDE OIL, 3, PGI
 Ticket # 5979744
 Purchaser Ticket #
 Transporter Order #
 Dispatch #
 Mileage 69
 Print Date Thu Dec 09 2021 08:38 PM
 Account Of

Lease
 Operator BC&D OPERATING INC.
 Lease Deep Poseidon SWD
 Lease # DEEPPPOS
 Legal
 Latitude 32.13768
 Longitude -103.279597
 County EDDY
 State NM

Vehicle
 Transporter Versa Enterprises LLC
 Driver RJ Williams
 Driver Code WILLRITA
 Vehicle # 147
 Trailer # T-141

Load
 Rejected ☐
 Reason Rejected
 Rejection Notes
 Date & Time Thu Dec 09 2021 07:54 PM - 08:40 PM
 Tank # SOUTHTANK1
 Tank Size @ 500WP (1.67)
 Tank Status Static

Demurrage Hours
 Demurrage Minutes
☐ Split ☐ Short ☐ Slow
 Trailer Gauge 191.2
 Observed Gravity 55
 Observed Temp 63
 Corrected Gravity 54.7
 BS&W Level
 BS&W % 0.2
 Netted Volume (estimate) 190.48
 Seal On 0
 Seal Off 0

Unload

START GAUGE	END GAUGE	GROSS BBL
0	0	0

Line Temp
 Demurrage Hours
 Demurrage Minutes
☐ Split ☐ Short ☐ Long
 Driver Notes
 Driver Name
 Gauger Name

DRIVER SIGNATURE	GAUGER SIGNATURE

EMERGENCY PHONE 1-800-633-8253

Ticket
Product UN1267, PETROLEUM CRUDE OIL, 3, PGI
Ticket # 5982467
Purchaser Ticket #
Transporter Order #
Dispatch #
Mileage 51
Print Date Sun Dec 12 2021 04:45 PM
Account Of

Lease
Operator BC&D OPERATING INC.
Lease Deep Poseidon SWD
Lease # DEEPPPOS
Legal
Latitude 32.13768
Longitude -103.279597
County EDDY
State NM

Vehicle
Transporter Versa Enterprises LLC
Driver RJ Williams
Driver Code WILLRITA
Vehicle # 147
Trailer # T-141

Load
Rejected ☐
Reason Rejected
Rejection Notes
Date & Time Sun Dec 12 2021 04:06 PM - 05:00 PM
Tank # SOUTHTANK1
Tank Size @ 500WP (1.67)
Tank Status Static

Demurrage Hours
Demurrage Minutes
☐ Split ☐ Short ☐ Slow
Trailer Gauge 190
Observed Gravity 50
Observed Temp 56
Corrected Gravity 50.4
BS&W Level
BS&W % 0.1
Netted Volume (estimate) 190.24
Seal On 0
Seal Off 0

Unload


START GAUGE	END GAUGE	GROSS BBL
0	0	0

Line Temp

Demurrage Hours
Demurrage Minutes

☐ Split ☐ Short ☐ Long

Driver Notes
Driver Name
Gauger Name

DRIVER SIGNATURE	GAUGER SIGNATURE
	



EMERGENCY PHONE 1-800-633-8253

Ticket
Product UN1267, PETROLEUM CRUDE OIL, 3, PGI
Ticket # 5974476
Purchaser Ticket #
Transporter Order #
Dispatch #
Mileage 69
Print Date Fri Dec 10 2021 11:33 AM
Account Of

Lease
Operator BC&D OPERATING INC.
Lease Deep Poseidon SWD
Lease # DEEPPPOS
Legal
Latitude 32.13768
Longitude -103.279597
County EDDY
State NM

Vehicle
Transporter Versa Enterprises LLC
Driver Orlando Zepeda
Driver Code ZEPORL
Vehicle # 146
Trailer # T-135

Load
Rejected ☐
Reason Rejected
Rejection Notes
Date & Time Fri Dec 10 2021 10:26 AM - 11:33 AM
Tank # SOUTHTANK1
Tank Size @ 500WP (1.67)
Tank Status Active

Demurrage Hours
Demurrage Minutes

☐ Split ☐ Short ☐ Slow

Trailer Gauge 181
Observed Gravity 54
Observed Temp 70
Corrected Gravity 52.9
BS&W Level
BS&W % 0.3
Netted Volume (estimate) 179.41
Seal On 0000000
Seal Off 0000000

Unload

START GAUGE	END GAUGE	GROSS BBL
0	0	0

Line Temp
Demurrage Hours
Demurrage Minutes

☐ Split ☐ Short ☐ Long

Driver Notes
Driver Name
Gauger Name

DRIVER SIGNATURE	GAUGER SIGNATURE
OZZY	OZZY



EMERGENCY PHONE 1-800-633-8253

Ticket
Product UN1267, PETROLEUM CRUDE OIL, 3, PGI
Ticket # 5978839
Purchaser Ticket #
Transporter Order #
Dispatch #
Mileage 69
Print Date Fri Dec 10 2021 10:18 PM
Account Of

Lease
Operator BC&D OPERATING INC.
Lease Deep Poseidon SWD
Lease # DEEPOS
Legal
Latitude 32.13768
Longitude -103.279597
County EDDY
State NM

Vehicle
Transporter Versa Enterprises LLC
Driver Orlando Zepeda
Driver Code ZEPORL
Vehicle # 146
Trailer # T-135

Load
Rejected ☐
Reason Rejected
Rejection Notes
Date & Time Fri Dec 10 2021 09:15 PM - 10:17 PM
Tank # SOUTHTANK1
Tank Size @ 500WP (1.67)
Tank Status Active

Demurrage Hours
Demurrage Minutes
☐ Split ☐ Short ☐ Slow
Trailer Gauge 180
Observed Gravity 54
Observed Temp 63
Corrected Gravity 53.7
BS&W Level
BS&W % 0.1
Netted Volume (estimate) 179.5
Seal On 0000000
Seal Off 0000000

Unload

START GAUGE	END GAUGE	GROSS BBL
0	0	0

Line Temp
Demurrage Hours
Demurrage Minutes
☐ Split ☐ Short ☐ Long
Driver Notes
Driver Name
Gauger Name

DRIVER SIGNATURE	GAUGER SIGNATURE
OZZY	OZZY



EMERGENCY PHONE 1-800-633-8253

Ticket
Product UN1267, PETROLEUM CRUDE OIL, 3, PG1
Ticket # 5976031
Purchaser Ticket #
Transporter Order #
Dispatch #
Mileage 69
Print Date Fri Dec 10 2021 04:32 PM
Account Of
Lease
Operator BC&D OPERATING INC.
Lease Deep Poseidon SWD
Lease # DEEPPPOS
Legal
Latitude 32.13768
Longitude -103.279597
County EDDY
State NM
Vehicle
Transporter Versa Enterprises LLC
Driver Orlando Zepeda
Driver Code ZEPORL
Vehicle # 146
Trailer # T-135
Load
Rejected ☐
Reason Rejected
Rejection Notes
Date & Time Fri Dec 10 2021 03:51 PM - 04:31 PM
Tank # SOUTHTANK1
Tank Size @ 500WP (1.67)
Tank Status Active
Demurrage Hours
Demurrage Minutes
☐ Split ☐ Short ☐ Slow
Trailer Gauge 180
Observed Gravity 54
Observed Temp 68
Corrected Gravity 53.1
BS&W Level
BS&W % 0.3
Netted Volume (estimate) 178.62
Seal On 0000000
Seal Off 0000000

Unload

START GAUGE	END GAUGE	GROSS BBL
0	0	0

Line Temp

Demurrage Hours
Demurrage Minutes

☐ Split☐ Short☐ Long**Driver Notes****Driver Name****Gauger Name**

DRIVER SIGNATURE	GAUGER SIGNATURE
OZZY	OZZY

EMERGENCY PHONE 1-800-633-8253

Ticket
Product UN1267, PETROLEUM CRUDE OIL, 3, PGI
Ticket # 5981703
Purchaser Ticket #
Transporter Order #
Dispatch #
Mileage 69
Print Date Sun Dec 12 2021 03:40 PM
Account Of

Lease
Operator BC&D OPERATING INC.
Lease Deep Poseidon SWD
Lease # DEEPPPOS
Legal
Latitude 32.13768
Longitude -103.279597
County EDDY
State NM

Vehicle
Transporter Versa Enterprises LLC
Driver RJ Williams
Driver Code WILLRITA
Vehicle # 147
Trailer # T-141

Load
Rejected ☐
Reason Rejected
Rejection Notes
Date & Time Sun Dec 12 2021 12:40 PM - 01:27 PM
Tank # SOUTHTANK1
Tank Size @ 500WP (1.67)
Tank Status Static

Demurrage Hours
Demurrage Minutes
☐ Split ☐ Short ☐ Slow
Trailer Gauge 190
Observed Gravity 50
Observed Temp 64.5
Corrected Gravity 49.5
BS&W Level
BS&W % 0.1
Netted Volume (estimate) 189.33
Seal On 0
Seal Off 0

Unload
Date & Time Sun Dec 12 2021 02:55 PM - 03:40 PM
Destination VERSA ES Versa C #2-Dest.
Destination Tank Size @ 1000WP (5.21)
LACT Unit # 3

	OIL LEVEL	TEMP	BBL
BOTTOM	8ft 0.5in	64.5	502.77
TOP	11ft 1in	64	692.93
GROSS			190.16

Line Temp
Demurrage Hours
Demurrage Minutes
☐ Split ☐ Short ☐ Long
Driver Notes Driver error. Wrong input on BS&w. Bs&w=1.6
not 0.1 cannot change once printed
Driver Name



EMERGENCY PHONE 1-800-633-8253

Ticket
 Product UN1267, PETROLEUM CRUDE OIL, 3, PGI
 Ticket # 5983169
 Purchaser Ticket #
 Transporter Order #
 Dispatch # 51
 Mileage
 Print Date Sun Dec 12 2021 08:38 PM
 Account Of
 Lease
 Operator BC&D OPERATING INC.
 Lease Deep Poseidon SWD
 Lease # DEEPPPOS
 Legal 32.13768
 Latitude -103.279597
 Longitude EDDY
 County NM
 State
 Vehicle
 Transporter Versa Enterprises LLC
 Driver RJ Williams
 Driver Code WILLRITA
 Vehicle # 147
 Trailer # T-141
 Load ☐
 Rejected
 Reason Rejected
 Rejection Notes
 Date & Time Sun Dec 12 2021 07:49 PM - 08:40 PM
 Tank # SOUTHTANK1
 Tank Size @ 500WP (1.67)
 Tank Status Static
 Demurrage Hours
 Demurrage Minutes
☐ Split ☐ Short ☐ Slow
 Trailer Gauge 191
 Observed Gravity 51
 Observed Temp 56
 Corrected Gravity 51.4
 BS&W Level 0.1
 BS&W % 191.24
 Netted Volume (estimate)
 Seal On 0
 Seal Off 0
 Unload

START GAUGE	END GAUGE	GROSS BBL
0	0	0

 Line Temp
 Demurrage Hours
 Demurrage Minutes
☐ Split ☐ Short ☐ Long
 Driver Notes
 Driver Name
 Gauger Name

DRIVER SIGNATURE	GAUGER SIGNATURE



EMERGENCY PHONE 1-800-633-8253

Ticket
 Product UN1267, PETROLEUM CRUDE OIL, 3, PGI
 Ticket # 5999181
 Purchaser Ticket #
 Transporter Order #
 Dispatch # 44
 Mileage
 Print Date Sun Dec 19 2021 06:40 PM
 Account Of
 Lease
 Operator BC&D OPERATING INC.
 Lease Deep Poseidon SWD
 Lease # DEEPPPOS
 Legal
 Latitude 32.13768
 Longitude -103.279597
 County EDDY
 State NM
 Vehicle
 Transporter Versa Enterprises LLC
 Driver Raul Moreno
 Driver Code MORRAU
 Vehicle # 145
 Trailer # T-100

Load
 Rejected ☐
 Reason Rejected
 Rejection Notes
 Date & Time Sun Dec 19 2021 06:00 PM - 06:40 PM
 Tank # SOUTHTANK1
 Tank Size @ 500WP (1.67)
 Tank Status Active

START GAUGE	END GAUGE	GROSS BBL
1	171	170

Meter Factor 1
 Line Temp 53
 Demurrage Hours
 Demurrage Minutes
☐ Split ☐ Short ☒ Slow
 Trailer Gauge 0
 Observed Gravity 39
 Observed Temp 52
 Corrected Gravity 39.7
 BS&W Level
 BS&W % 5.2
 Netted Volume (estimate) 161.72
 Seal On 0000000
 Seal Off 0000000

Unload

START GAUGE	END GAUGE	GROSS BBL
0	0	0

Line Temp
 Demurrage Hours
 Demurrage Minutes
☐ Split ☐ Short ☐ Long
 Driver Notes
 Driver Name

EMERGENCY PHONE 1-800-633-8253

Ticket
 Product UN1267, PETROLEUM CRUDE OIL, 3, PGI
 Ticket # 5979859
 Purchaser Ticket #
 Transporter Order #
 Dispatch #
 Mileage 69
 Print Date Mon Dec 20 2021 05:48 PM
 Account Of

Lease
 Operator BC&D OPERATING INC.
 Lease Deep Poseidon SWD
 Lease # DEEPP0S
 Legal
 Latitude 32.13768
 Longitude -103.279597
 County EDDY
 State NM


Vehicle
 Transporter Versa Enterprises LLC
 Driver Cedric White
 Driver Code WHICED
 Vehicle # 144
 Trailer # T-119

Load
 Rejected ☐
 Reason Rejected
 Rejection Notes
 Date & Time Mon Dec 20 2021 05:18 PM - 07:33 PM
 Tank # SOUTHTANK1
 Tank Size @ 500WP (1.67)
 Tank Status Static
 Demurrage Hours 1
 Demurrage Minutes 0
☐ Split ☐ Short ☐ Slow
 Trailer Gauge 195
 Observed Gravity 43
 Observed Temp 44
 Corrected Gravity 44.4
 BS&W Level
 BS&W % 5
 Netted Volume (estimate) 186.81
 Seal On 0000000
 Seal Off 0000000

Unload

START GAUGE	END GAUGE	GROSS BBL
0	0	0

Line Temp
 Demurrage Hours
 Demurrage Minutes
☐ Split ☐ Short ☐ Long
 Driver Notes put in tank 3 at Versa yard.
 Driver Name
 Gauger Name

DRIVER SIGNATURE	GAUGER SIGNATURE
	

EMERGENCY PHONE 1-800-633-8253

Ticket
Product UN1267, PETROLEUM CRUDE OIL, 3, PGI
Ticket # 6000421
Purchaser Ticket #
Transporter Order #
Dispatch #
Mileage 60
Print Date Tue Dec 21 2021 07:31 AM
Account Of

Lease
Operator BC&D OPERATING INC.
Lease Deep Poseidon SWD
Lease # DEEPPPOS
Legal
Latitude 32.13768
Longitude -103.279597
County EDDY
State NM

Vehicle
Transporter Versa Enterprises LLC
Driver Raul Moreno
Driver Code MORRAU
Vehicle # 145
Trailer # T-100

Load
Rejected ☐
Reason Rejected
Rejection Notes
Date & Time Tue Dec 21 2021 06:45 AM - 07:30 AM
Tank # SOUTHTANK1
Tank Size @ 500WP (1.67)
Tank Status Active

START GAUGE	END GAUGE	GROSS BBL
1	166	165

Meter Factor 1
Line Temp 43
Demurrage Hours
Demurrage Minutes
☐ Split ☐ Short ☒ Slow
Trailer Gauge 0
Observed Gravity 30
Observed Temp 42
Corrected Gravity 31.3
BS&W Level
BS&W % 30
Netted Volume (estimate) 116.39
Seal On 0000000
Seal Off 0000000

Unload

START GAUGE	END GAUGE	GROSS BBL
0	0	0

Line Temp
Demurrage Hours
Demurrage Minutes
☐ Split ☐ Short ☐ Long
Driver Notes high bs levels last sample 30% (40 bbls)
Driver Name
Gauger Name

DRIVER SIGNATURE	GAUGER SIGNATURE
------------------	------------------



PO BOX 51721
MIDLAND, TX 79710
PH.

EMERGENCY PHONE 1-800-633-8253

Ticket
Product UN1267, PETROLEUM CRUDE OIL, 3, PGI
Ticket # 6004099
Purchaser Ticket #
Transporter Order #
Dispatch #
Mileage 89
Print Date Wed Dec 22 2021 11:40 AM
Account Of

Lease
Operator BC&D OPERATING INC.
Lease Deep Poseidon SWD
Lease # DEEPPPOS
Legal
Latitude 32.13768
Longitude -103.279597
County EDDY
State NM

Vehicle
Transporter Versa Enterprises LLC
Driver RJ Williams
Driver Code WILLRITA
Vehicle # 147
Trailer # T-141

Load
Rejected ☐
Reason Rejected
Rejection Notes
Date & Time Wed Dec 22 2021 10:57 AM - 11:40 AM
Tank # SOUTH TANK1
Tank Size @ 500WP (1.67)
Tank Status Static

Demurrage Hours
Demurrage Minutes
☐ Split ☐ Short ☐ Slow
Trailer Gauge 182
Observed Gravity 42.5
Observed Temp 63
Corrected Gravity 42.2
BS&W Level
BS&W % 5.7
Netted Volume (estimate) 171.36
Seal On 0
Seal Off 0

Unload

START GAUGE	END GAUGE	GROSS BBL
0	0	0

Line Temp
Demurrage Hours
Demurrage Minutes

☐ Split ☐ Short ☐ Long

Driver Notes
Driver Name
Gauger Name

DRIVER SIGNATURE	GAUGER SIGNATURE



PO BOX 51721
MIDLAND, TX 79710
PH.

EMERGENCY PHONE 1-800-633-8253

Ticket
Product UN1267, PETROLEUM CRUDE OIL, 3, PGI
Ticket # 6004968
Purchaser Ticket #
Transporter Order #
Dispatch #
Mileage 69
Print Date Wed Dec 22 2021 04:47 PM
Account Of

Lease
Operator BC&D OPERATING INC.
Lease Deep Poseidon SWD
Lease # DEEPPPOS
Legal
Latitude 32.13768
Longitude -103.279597
County EDDY
State NM

Vehicle
Transporter Versa Enterprises LLC
Driver RJ Williams
Driver Code WILLRITA
Vehicle # 147
Trailer # T-141

Load
Rejected
Reason Rejected
Rejection Notes
Date & Time Wed Dec 22 2021 04:04 PM - 04:47 PM
Tank # SOUTH TANK1
Tank Size @ 500WP (1.67)
Tank Status Static

Demurrage Hours
Demurrage Minutes

☐ Split ☐ Short ☐ Slow

Trailer Gauge 183
Observed Gravity 44
Observed Temp 70
Corrected Gravity 43.1
BS&W Level
BS&W % 2.4
Netted Volume (estimate) 177.68
Seal On 0
Seal Off 0

Unload

START GAUGE	END GAUGE	GROSS BBL
0	0	0

Line Temp
Demurrage Hours
Demurrage Minutes

☐ Split ☐ Short ☐ Long

Driver Notes
Driver Name
Gauger Name

DRIVER SIGNATURE	GAUGER SIGNATURE

EMERGENCY PHONE 1-800-633-8253

Ticket
 Product UN1267, PETROLEUM CRUDE OIL, 3, PGI
 Ticket # 5985287
 Purchaser Ticket #
 Transporter Order #
 Dispatch #
 Mileage 69
 Print Date Wed Dec 22 2021 07:55 PM
 Account Of

Lease
 Operator BC&D OPERATING INC.
 Lease Deep Poseidon SWD
 Lease # DEEPPPOS
 Legal
 Latitude 32.13768
 Longitude -103.279597
 County EDDY
 State NM

Vehicle
 Transporter Versa Enterprises LLC
 Driver Cedric White
 Driver Code WHICED
 Vehicle # 144
 Trailer # T-119

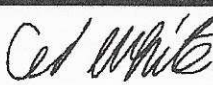
Load
 Rejected ☐
 Reason Rejected
 Rejection Notes
 Date & Time Wed Dec 22 2021 07:04 PM - 08:04 PM
 Tank # SOUTHTANK1
 Tank Size @ 500WP (1.67)
 Tank Status Static

Demurrage Hours 1
 Demurrage Minutes 0
☐ Split ☐ Short ☐ Slow
 Trailer Gauge 195
 Observed Gravity 45
 Observed Temp 56
 Corrected Gravity 45.4
 BS&W Level
 BS&W % 0.9
 Netted Volume (estimate) 193.66
 Seal On 0000000
 Seal Off 0000000

Unload

START GAUGE	END GAUGE	GROSS BBL
0	0	0

Line Temp
 Demurrage Hours
 Demurrage Minutes
☐ Split ☐ Short ☐ Long
 Driver Notes
 Driver Name
 Gauger Name

DRIVER SIGNATURE	GAUGER SIGNATURE
	



EMERGENCY PHONE 1-800-633-8253

Ticket
Product UN1267, PETROLEUM CRUDE OIL, 3, PGI
Ticket # 6010221
Purchaser Ticket #
Transporter Order #
Dispatch #
Mileage 69
Print Date Sat Dec 25 2021 08:26 AM
Account Of

Lease
Operator BC:D OPERATING INC.
Lease Deep Poseidon SWD
Lease # DEEPPPOS
Legal
Latitude 32.13768
Longitude -103.279597
County EDDY
State NM

Vehicle
Transporter Versa Enterprises LLC
Driver RJ Williams
Driver Code WILLRITA
Vehicle # 147
Trailer # T-141

Load
Rejected ☐
Reason Rejected
Rejection Notes
Date & Time Sat Dec 25 2021 07:35 AM - 08:30 AM
Tank # SOUTHTANK1
Tank Size @ 500WP (1.67)
Tank Status Static

Demurrage Hours
Demurrage Minutes
☐ Split ☐ Short ☐ Slow
Trailer Gauge 185
Observed Gravity 40
Observed Temp 60
Corrected Gravity 40
BS&W Level
BS&W % 7.3
Netted Volume (estimate) 171.5
Seal On 0
Seal Off 0

Unload

START GAUGE	END GAUGE	GROSS BBL
0	0	0

Line Temp
Demurrage Hours
Demurrage Minutes
☐ Split ☐ Short ☐ Long
Driver Notes
Driver Name
Gauger Name

DRIVER SIGNATURE	GAUGER SIGNATURE



PO BOX 51721
MIDLAND, TX 79710
PH.

EMERGENCY PHONE 1-800-633-8253

Ticket
Product UN1267, PETROLEUM CRUDE OIL, 3, PGI
Ticket # 6008160
Purchaser Ticket #
Transporter Order #
Dispatch #
Mileage 44
Print Date Tue Dec 28 2021 11:11 AM
Account Of

Lease
Operator BC&D OPERATING INC.
Lease Deep Poseidon SWD
Lease # DEEPPPOS
Legal
Latitude 32.13768
Longitude -103.279597
County EDDY
State NM

Vehicle
Transporter Versa Enterprises LLC
Driver Fernando Rubio
Driver Code RUBFERN
Vehicle # 134
Trailer # T-104

Load
Rejected ☐
Reason Rejected
Rejection Notes
Date & Time Tue Dec 28 2021 10:20 AM - 11:10 AM
Tank # SOUTHTANK1
Tank Size @ 500WP (1.67)
Tank Status Active

Demurrage Hours
Demurrage Minutes
☐ Split ☐ Short ☐ Slow
Trailer Gauge 160
Observed Gravity 42
Observed Temp 64
Corrected Gravity 41.7
BS&W Level
BS&W % 8
Netted Volume (estimate) 146.9
Seal On 0000
Seal Off 0000

Unload

START GAUGE	END GAUGE	GROSS BBL
0	0	0

Line Temp
Demurrage Hours
Demurrage Minutes
☐ Split ☐ Short ☐ Long
Driver Notes Loaded 160 bbls
Driver Name
Gauger Name

DRIVER SIGNATURE	GAUGER SIGNATURE

VERSA

PO BOX 51721
MIDLAND, TX 79710
PH.

EMERGENCY PHONE 1-800-633-8253

Ticket
Product UN1267, PETROLEUM CRUDE OIL, 3, PGI
Ticket # 6013437
Purchaser Ticket #
Transporter Order #
Dispatch #
Mileage 69
Print Date Fri Dec 31 2021 11:41 AM
Account Of

Lease
Operator BC&D OPERATING INC.
Lease Deep Poseidon SWD
Lease # DEEPPPOS
Legal
Latitude 32.13768
Longitude -103.279597
County EDDY
State NM

Vehicle
Transporter Versa Enterprises LLC
Driver Bani Luna
Driver Code LUNABANI
Vehicle # 150
Trailer # T-133

Load
Rejected ☐
Reason Rejected
Rejection Notes
Date & Time Fri Dec 31 2021 10:46 AM - 11:34 AM
Tank # SOUTHTANK1
Tank Size @ 500WP (1.67)
Tank Status Active

Demurrage Hours
Demurrage Minutes

☐ Split☐ Short☐ Slow

Trailer Gauge 172
Observed Gravity 47.37
Observed Temp 58
Corrected Gravity 47.6
BS&W Level
BS&W % 7.4
Netted Volume (estimate) 159.45
Seal On 00000
Seal Off 0000

Unload

START GAUGE	END GAUGE	GROSS BBL
0	0	0

Line Temp

Demurrage Hours
Demurrage Minutes


☐ Split☐ Short☐ Long

Driver Notes

high h2s levels pumper requested i did not
gauge tank

Driver Name

Gauger Name

DRIVER SIGNATURE	GAUGER SIGNATURE
	

District I

1625 N. French Dr., Hobbs, NM 88240
Phone:(575) 393-6161 Fax:(575) 393-0720

District II

811 S. First St., Artesia, NM 88210
Phone:(575) 748-1283 Fax:(575) 748-9720

District III

1000 Rio Brazos Rd., Aztec, NM 87410
Phone:(505) 334-6178 Fax:(505) 334-6170

District IV

1220 S. St Francis Dr., Santa Fe, NM 87505
Phone:(505) 476-3470 Fax:(505) 476-3462

State of New Mexico
Energy, Minerals and Natural Resources
Oil Conservation Division
1220 S. St Francis Dr.
Santa Fe, NM 87505

ACKNOWLEDGMENTS

Action 91556

ACKNOWLEDGMENTS

Operator: BC & D OPERATING INC. 1008 West Broadway Hobbs, NM 88240	OGRID: 25670
	Action Number: 91556
	Action Type: [C-104] Transport Authorization (C-104)

ACKNOWLEDGMENTS

<input checked="" type="checkbox"/>	I hereby certify that the required Water Use Report has been, or will be, submitted for this wells completion.
<input checked="" type="checkbox"/>	I hereby certify that the required FracFocus disclosure has been, or will be, submitted for this wells completion.

District I
1625 N. French Dr., Hobbs, NM 88240
Phone:(575) 393-6161 Fax:(575) 393-0720
District II
811 S. First St., Artesia, NM 88210
Phone:(575) 748-1283 Fax:(575) 748-9720
District III
1000 Rio Brazos Rd., Aztec, NM 87410
Phone:(505) 334-6178 Fax:(505) 334-6170
District IV
1220 S. St Francis Dr., Santa Fe, NM 87505
Phone:(505) 476-3470 Fax:(505) 476-3462

State of New Mexico
Energy, Minerals and Natural Resources
Oil Conservation Division
1220 S. St Francis Dr.
Santa Fe, NM 87505

CONDITIONS

Action 91556

CONDITIONS

Operator: BC & D OPERATING INC. 1008 West Broadway Hobbs, NM 88240	OGRID: 25670
	Action Number: 91556
	Action Type: [C-104] Transport Authorization (C-104)

CONDITIONS

Created By	Condition	Condition Date
plmartinez	ACCEPTED FOR RECORD.	3/23/2022