

Operator

Well Name: HAWK 9J FEDERAL	Well Location: T18S / R27E / SEC 9 / NWSE /	County or Parish/State: EDDY / NM
Well Number: 15	Type of Well: OIL WELL	Allottee or Tribe Name:
Lease Number: NMNM025604	Unit or CA Name:	Unit or CA Number:
US Well Number: 300152951600X1	Well Status: Abandoned	Operator: REDWOOD OPERATING LLC

Accepted for record – NMOCD gc 3/17/2022

Subsequent Report

Sundry ID: 2649699

Type of Submission: Subsequent Report

Type of Action: Plug and Abandonment

Date Sundry Submitted: 12/20/2021

Time Sundry Submitted: 10:39

Date Operation Actually Began: 12/10/2021

Actual Procedure: 12/10/21 MIRU plugging equipment. Unseated pump. POH w/ rods. 12/13/21 Dug out cellar, ND well head, NU BOP. POH w/ tbg. Set 5 1/2" CIBP @ 1534'. Circ'd hole w/ Brine H2O & salt gel. Pressure tested csg, held 500 PSI. Spotted 30 sx class C cmt @ 1534-1238'. Spotted 40 sx class C cmt @ 1202-807'. WOC. 12/14/21 Tagged plug @ 805'. ND BOP. Spotted 25 sx class C cmt @ 214' to surface. 12/16/21 Moved in backhoe and welder. Cut off well head & anchors. Gabriel Beneway w/ BLM verified cmt @ surface via picture text message. Welded on "Above Ground Dry Hole Marker". Backfilled cellar, cut off deadmen, cleaned location, and moved off.

SR Attachments

Actual Procedure

Hawk_9J_Fed_15__Current_20211220103858.pdf

Hawk_9J_Fed_15__Plugged_20211220103858.pdf

RECLAMATION
DUE 6-16-22

RECEIVED
DEC 30 2021
MAILROOM

Well Number: 15

Type of Well: OIL WELL

Allottee or Tribe Name:

Lease Number: NMNM025604

Unit or CA Name:

Unit or CA Number:

US Well Number: 300152951600X1

Well Status: Abandoned

Operator: REDWOOD
OPERATING LLC**Operator Certification**

I certify that the foregoing is true and correct. Title 18 U.S.C. Section 1001 and Title 43 U.S.C. Section 1212, make it a crime for any person knowingly and willfully to make to any department or agency of the United States any false, fictitious or fraudulent statements or representations as to any matter within its jurisdiction. Electronic submission of Sundry Notices through this system satisfies regulations requiring a submission of Form 3160-5 or a Sundry Notice.

Operator Electronic Signature: DELILAH FLORES

Signed on: DEC 20, 2021 10:39 AM

Name: REDWOOD OPERATING LLC

Title: Regulatory Technician 1

Street Address: 11344 LOVINGTON HWY

City: ARTESIA

State: NM

Phone: (575) 748-1288

Email address: DELILAH@MEC.COM

Field Representative

Representative Name:

Street Address:

City:

State:

Zip:

Phone:

Email address:

BLM Point of Contact

BLM POC Name: JAMES A AMOS

BLM POC Title: Acting Assistant Field Manager

BLM POC Phone: 5752345927

BLM POC Email Address: jamos@blm.gov

Disposition: Accepted

Disposition Date: 12/22/2021

Signature: James A. Amos

Plug Abandonment
Subsequent Report


OPERATOR NAME:	Redwood Operating, LLC
LEASE NO.:	NMNM025604
WELL NAME & NO.:	Hawk 9J Federal #15
US WELL NUMBER:	30-015-29516-00-S1
LOCATION:	T18S/R27E/Sec 9/NWSE
COUNTY:	Eddy County, NM

12/10/21 MIRU plugging equipment. Unseated pump. POH w/ rods. 12/13/21 Dug out cellar, ND well head, NU BOP. POH w/ tbg. Set 5 1/2" CIBP @ 1534'. Circ'd hole w/ Brine H2O & salt gel. Pressure tested csg, held 500 PSI. Spotted 30 sx class C cmt @ 1534-1238'. Spotted 40 sx class C cmt @ 1202-807'. WOC. 12/14/21 Tagged plug @ 805'. ND BOP. Spotted 25 sx class C cmt @ 214' to surface. 12/16/21 Moved in backhoe and welder. Cut off well head & anchors. Gabriel Beneway w/ BLM verified cmt @ surface via picture text message. Welded on "Above Ground Dry Hole Marker". Backfilled cellar, cut off deadmen, cleaned location, and moved off.

Redwood		PLUGGED	
Author:	Abby @ BCM	Well No.	#15
Well Name	Hawk "9J" Fed	API #:	30-015-29516
Field/Pool	Red Lake; Qn-Grbg-SA	Location:	Sec 9, T18S, R27E
County	Eddy		2180 FSL & 2290 FEL
State	New Mexico	GL:	3553
Spud Date	8/14/1997		

Description	O.D.	Grade	Weight	Depth	Hole	Cmt Sx	TOC
Surface Csg	8 5/8	J55	24#	1,152	12 1/4	550	0
Prod Csg	5 1/2	J55	15.5#	2,658	7 7/8	525	0

Formation	Top
Bowers	650
Queen	876
GRBG	1286
Premier	1482
San Andres	1522



3. Spotted 25 sx class C cmt @ 214' to surface.

8 5/8 24# CSG @ 1,152
Hole Size: 12 1/4

2. Spotted 40 sx class C cmt @ 1202-807'. WOC. Tagged plug @ 805'.

1. Set 5 1/2" CIBP @ 1534'. Circ'd hole w/ Brine H2O & salt gel. Pressure tested csg, held 500 PSI. Spotted 30 sx class C cmt @ 1534-1238'.
Perfs @ 1580-2371

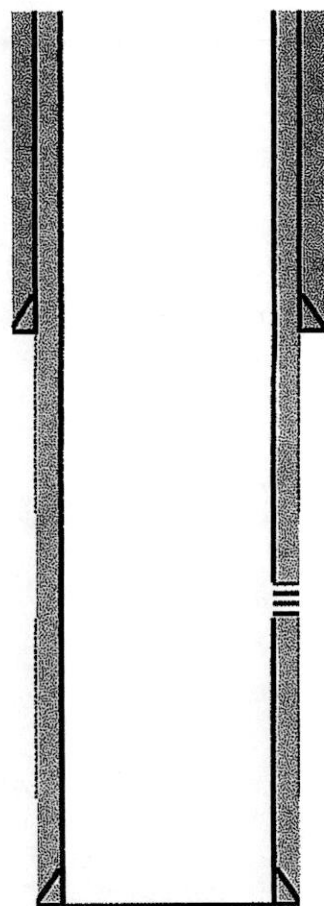
5 1/2 15.5# CSG @ 2,658
Hole Size: 7 7/8

TDPB @ 2600
TD @ 2649

Redwood		CURRENT	
Author:	Abby @ BCM	Well No.	#15
Well Name	Hawk "9J" Fed	API #:	30-015-29516
Field/Pool	Red Lake; Qn-Grbg-SA	Location:	Sec 9, T18S, R27E
County	Eddy		2180 FSL & 2290 FEL
State	New Mexico	GL:	3553
Spud Date	8/14/1997		

Description	O.D.	Grade	Weight	Depth	Hole	Cmt Sx	TOC
Surface Csg	8 5/8	J55	24#	1,152	12 1/4	550	0
Prod Csg	5 1/2	J55	15.5#	2,658	7 7/8	525	0

Formation	Top
Bowers	650
Queen	876
GRBG	1286
Premier	1482
San Andres	1522



8 5/8 24# CSG @ 1,152
Hole Size: 12 1/4

Perfs @ 1580-2371

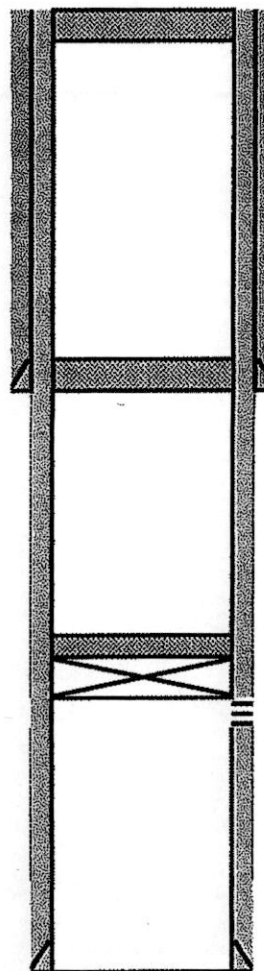
5 1/2 15.5# CSG @ 2,658
Hole Size: 7 7/8

TDPB @ 2600
TD @ 2649

Redwood		PLUGGED	
Author:	Abby @ BCM	Well No.	#15
Well Name	Hawk "9J" Fed	API #:	30-015-29516
Field/Pool	Red Lake; Qn-Grbg-SA	Location:	Sec 9, T18S, R27E
County	Eddy		2180 FSL & 2290 FEL
State	New Mexico	GL:	3553
Spud Date	8/14/1997		

Description	O.D.	Grade	Weight	Depth	Hole	Cmt Sx	TOC
Surface Csg	8 5/8	J55	24#	1,152	12 1/4	550	0
Prod Csg	5 1/2	J55	15.5#	2,658	7 7/8	525	0

Formation	Top
Bowers	650
Queen	876
GRBG	1286
Premier	1482
San Andres	1522



3. Spotted 25 sx class C cmt @ 214' to surface.

8 5/8 24# CSG @ 1,152
Hole Size: 12 1/4

2. Spotted 40 sx class C cmt @ 1202-807'. WOC. Tagged plug @ 805'.

1. Set 5 1/2" CIBP @ 1534'. Circ'd hole w/ Brine H2O & salt gel. Pressure tested csg, held 500 PSI. Spotted 30 sx class C cmt @ 1534-1238'.
Perfs @ 1580-2371

5 1/2 15.5# CSG @ 2,658
Hole Size: 7 7/8

TDPB @ 2600
TD @ 2649

District I
1625 N. French Dr., Hobbs, NM 88240
Phone:(575) 393-6161 Fax:(575) 393-0720
District II
811 S. First St., Artesia, NM 88210
Phone:(575) 748-1283 Fax:(575) 748-9720
District III
1000 Rio Brazos Rd., Aztec, NM 87410
Phone:(505) 334-6178 Fax:(505) 334-6170
District IV
1220 S. St Francis Dr., Santa Fe, NM 87505
Phone:(505) 476-3470 Fax:(505) 476-3462

State of New Mexico
Energy, Minerals and Natural Resources
Oil Conservation Division
1220 S. St Francis Dr.
Santa Fe, NM 87505

CONDITIONS

Action 85106

CONDITIONS

Operator: Redwood Operating LLC PO Box 1370 Artesia, NM 88210	OGRID: 330211
	Action Number: 85106
	Action Type: [C-103] Sub. Plugging (C-103P)

CONDITIONS

Created By	Condition	Condition Date
gcordero	None	3/17/2022