

Submit a Copy To Appropriate District
Office
District I – (575) 393-6161
1625 N. French Dr., Hobbs, NM 88240
District II – (575) 748-1283
811 S. First St., Artesia, NM 88210
District III – (505) 334-6178
1000 Rio Brazos Rd., Aztec, NM 87410
District IV – (505) 476-3460
1220 S. St. Francis Dr., Santa Fe, NM
87505

State of New Mexico
Energy, Minerals and Natural Resources

Form C-103
Revised July 18, 2013

OIL CONSERVATION DIVISION
1220 South St. Francis Dr.
Santa Fe, NM 87505

WELL API NO.	30-015-38972
5. Indicate Type of Lease STATE <input checked="" type="checkbox"/> FEE <input type="checkbox"/>	
6. State Oil & Gas Lease No.	
7. Lease Name or Unit Agreement Name	EMPIRE STATE SWD 9
8. Well Number	4
9. OGRID Number	328947
10. Pool name or Wildcat	SWD; CISCO
11. Elevation (Show whether DR, RKB, RT, GR, etc.) 3582' GR	

SUNDRY NOTICES AND REPORTS ON WELLS (DO NOT USE THIS FORM FOR PROPOSALS TO DRILL OR TO DEEPEN OR PLUG BACK TO A DIFFERENT RESERVOIR. USE "APPLICATION FOR PERMIT" (FORM C-101) FOR SUCH PROPOSALS.)	
1. Type of Well: Oil Well <input type="checkbox"/> Gas Well <input checked="" type="checkbox"/> Other SWD	
2. Name of Operator SPUR ENERGY PARTNERS LLC	
3. Address of Operator 9655 KATY FREEWAY, SUITE 500, HOUSTON, TX 77024	
4. Well Location Unit Letter <u>A</u> : <u>660</u> feet from the <u>NORTH</u> line and <u>540</u> feet from the <u>EAST</u> line Section <u>09</u> Township <u>17S</u> Range <u>29E</u> NMPM EDDY County	

12. Check Appropriate Box to Indicate Nature of Notice, Report or Other Data

NOTICE OF INTENTION TO:		SUBSEQUENT REPORT OF:	
PERFORM REMEDIAL WORK <input type="checkbox"/>	PLUG AND ABANDON <input type="checkbox"/>	REMEDIAL WORK <input type="checkbox"/>	ALTERING CASING <input type="checkbox"/>
TEMPORARILY ABANDON <input type="checkbox"/>	CHANGE PLANS <input type="checkbox"/>	COMMENCE DRILLING OPNS. <input type="checkbox"/>	P AND A <input type="checkbox"/>
PULL OR ALTER CASING <input type="checkbox"/>	MULTIPLE COMPL <input type="checkbox"/>	CASING/CEMENT JOB <input type="checkbox"/>	
DOWNHOLE COMMINGLE <input type="checkbox"/>			
CLOSED-LOOP SYSTEM <input type="checkbox"/>			
OTHER: <input type="checkbox"/>		OTHER: <input checked="" type="checkbox"/>	MIT TEST

13. Describe proposed or completed operations. (Clearly state all pertinent details, and give pertinent dates, including estimated date of starting any proposed work). SEE RULE 19.15.7.14 NMAC. For Multiple Completions: Attach wellbore diagram of proposed completion or recompletion.

5-YEAR MIT TEST DATED 03/17/2022

1. Notify NMOCD 24-hours of running test, good to test without NMOCD staff on location.
2. MIRU Kill truck loaded with treated FW and chart recorder.
3. Pressure test casing-tubing annulus to 510 psi while recording on chart recorder.
4. Submit results to Spur office and RDMO kill truck.

Spud Date:

Rig Release Date:

I hereby certify that the information above is true and complete to the best of my knowledge and belief.

SIGNATURE Sarah Chapman TITLE REGULATORY DIRECTOR DATE 04/13/2022

Type or print name SARAH CHAPMAN E-mail address: SCHAPMAN@SPURENERGY.COM PHONE: 832-930-8613

For State Use Only

APPROVED BY: Accepted for record – NMOCD gc 4/26/2022 DATE

Conditions of Approval (if any):

State of New Mexico
Energy, Minerals and Natural Resources Department

Michelle Lujan Grisham
Governor

Sarah Cottrell Propst
Cabinet Secretary

Todd E. Leahy, JD, PhD
Deputy Secretary

Adrienne Sandoval, Division Director
Oil Conservation Division



Date: 3-17-2022

API# 30-015-38972

A **Mechanical Integrity Test (M.I.T.)** was performed on, Well Empire 9 State SWD #004

☒ **M.I.T. is successful**, the original chart has been retained by the Operator on site. Send a **legible** scan of the chart with an attached **Original C-103 Form** indicating reason for the test, via post mail to District NMOCD field office. A scanned image will appear online via NMOCD website, www.emnrd.state.nm.us/ocd/OCDOOnline.htm 7 to 10 days after postdating.

☐ **M.I.T. is unsuccessful**, the original chart is returned to the Operator. Repairs will be made; Operator is to schedule for a re-test within a 90-day period. If this is a test of a repaired well currently in non-compliance, all dates and requirements of the original are still in effect.

No expectation of extension should be construed because of this test.

☐ **M.I.T. for Temporary Abandonment**, shall include a detailed description on **Form C-103**, including the location of the CIBP and any other tubular goods in the well including the Operator's request for TA status timeline.

☐ **M.I.T. is successful**, after the secondary request of a scheduled M.I.T. is performed. Therefore, Operator has within a 30-day period from the M.I.T. to submit a current C-103 along with a legible scan of the Chart, including a detailed description of the repair(s). **Only after receipt of the C-103 will the non-compliance be closed.**


☐ **M.I.T. is successful**, Initial of an injection well, you must submit a **form C-103** to NMOCD within 30 days. A **C-103 form** must include a detailed description of the work performed on this well including the position of the packer, tubing Information, the date of first Injection, the tubing pressure and Injection volume.

Please contact me for verification to ensure documentation requirements are in place prior to injection process.

If I can be of additional assistance, please feel free to contact me at (575) 626-0836

Thank You,

Dan Smolik, Compliance Officer
EMNRD-O.C.D.
District II – Artesia, NM




D & L Meters & Instrument Service, Inc.

Lovington, NM 88260

P.O. Box 1621

Office: (575) 396-3715

Fax: (575) 396-5812



Date:

Tuesday, March 15, 2022

Invoice #

Certification of Pressure Recorder Test:

Company: STONE OILFIELD


Unit:

Model: BARTON 8"

Pressure Rating: 1K

Serial #: 8519

This Pressure Recorder was tested at midrange for accuracy and verified within +5% and -5% for 1K pressure element.


Jesse Arenivas, Technician

District I
1625 N. French Dr., Hobbs, NM 88240
Phone:(575) 393-6161 Fax:(575) 393-0720
District II
811 S. First St., Artesia, NM 88210
Phone:(575) 748-1283 Fax:(575) 748-9720
District III
1000 Rio Brazos Rd., Aztec, NM 87410
Phone:(505) 334-6178 Fax:(505) 334-6170
District IV
1220 S. St Francis Dr., Santa Fe, NM 87505
Phone:(505) 476-3470 Fax:(505) 476-3462

State of New Mexico
Energy, Minerals and Natural Resources
Oil Conservation Division
1220 S. St Francis Dr.
Santa Fe, NM 87505

CONDITIONS

Action 98244

CONDITIONS

Operator: Spur Energy Partners LLC 9655 Katy Freeway Houston, TX 77024	OGRID: 328947
	Action Number: 98244
	Action Type: [C-103] Sub. General Sundry (C-103Z)

CONDITIONS

Created By	Condition	Condition Date
gcordero	None	4/26/2022