

U.S. Department of the Interior
BUREAU OF LAND MANAGEMENT

Well Name: RED HILLS WEST UNIT	Well Location: T26S / R32E / SEC 9 / SESW /	County or Parish/State: LEA / NM
Well Number: 006H	Type of Well: OIL WELL	Allottee or Tribe Name:
Lease Number: NMNM128928	Unit or CA Name: INITIAL BONE SPRGS PA A	Unit or CA Number: NMNM125386A
US Well Number: 3002540605	Well Status: Producing Oil Well	Operator: MEWBOURNE OIL COMPANY

Notice of Intent

Sundry ID: 2643216

Type of Submission: Notice of Intent

Type of Action: Other

Date Sundry Submitted: 11/05/2021

Time Sundry Submitted: 12:46

Date proposed operation will begin: 11/28/2021

Procedure Description: MOC would like to install 374.57' of buried electric line from MOC's existing OHEL system to existing SWD system. See attached for plats.

Surface Disturbance

Is any additional surface disturbance proposed?: No

NOI Attachments

Procedure Description

SLWMS_RHWU_006_to_NGL___Plat_20211105124622.pdf

Well Name: RED HILLS WEST UNIT**Well Location:** T26S / R32E / SEC 9 /
SESW /**County or Parish/State:** LEA /
NM**Well Number:** 006H**Type of Well:** OIL WELL**Allottee or Tribe Name:****Lease Number:** NMNM128928**Unit or CA Name:** INITIAL BONE
SPRGS PA A**Unit or CA Number:**
NMNM125386A**US Well Number:** 3002540605**Well Status:** Producing Oil Well**Operator:** MEWBOURNE OIL
COMPANY

Conditions of Approval

Additional Reviews

COAs_Buried_Pipeline_20211217074058.pdf

Operator Certification

I certify that the foregoing is true and correct. Title 18 U.S.C. Section 1001 and Title 43 U.S.C. Section 1212, make it a crime for any person knowingly and willfully to make to any department or agency of the United States any false, fictitious or fraudulent statements or representations as to any matter within its jurisdiction. Electronic submission of Sundry Notices through this system satisfies regulations requiring a submission of Form 3160-5 or a Sundry Notice.

Operator Electronic Signature: BRADLEY BISHOP**Signed on:** NOV 05, 2021 12:46 PM**Name:** MEWBOURNE OIL COMPANY**Title:** Regulatory**Street Address:** PO Box 5270**City:** Hobbs**State:** NM**Phone:** (575) 393-5905**Email address:** bbishop@mewbourne.com

Field Representative

Representative Name:**Street Address:****City:****State:****Zip:****Phone:****Email address:**

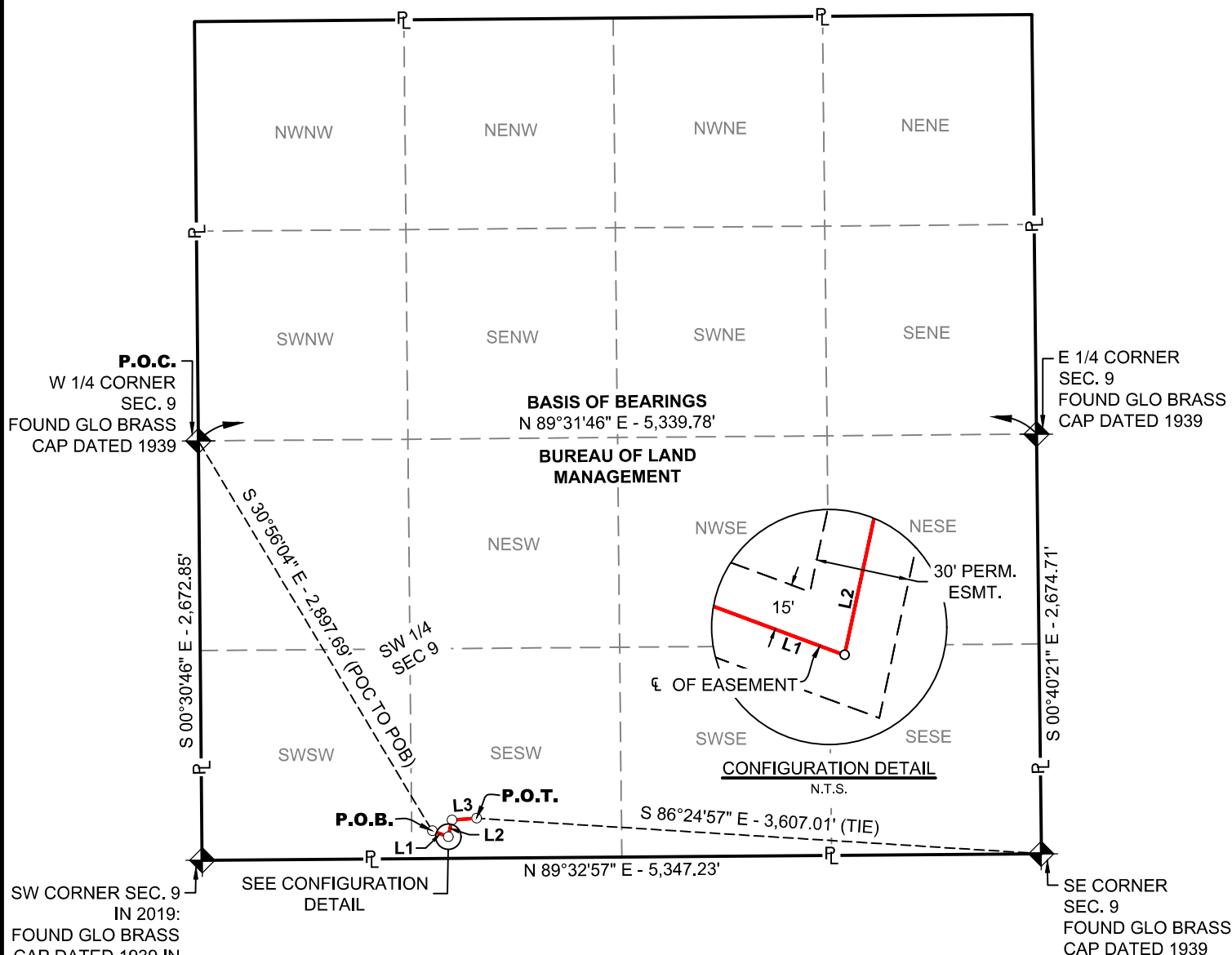
BLM Point of Contact

BLM POC Name: Cody Layton**BLM POC Title:** Assistant Field Manager Lands & Minerals**BLM POC Phone:** 5752345959**BLM POC Email Address:** clayton@blm.gov**Disposition:** Approved**Disposition Date:** 01/31/2022

EXHIBIT "A"

SLWMS RHWU 006 TO NGL EASEMENT

IN A PART OF THE SW 1/4 OF SECTION 9, TOWNSHIP 26 SOUTH, RANGE 32 EAST, NEW MEXICO P.M.
LEA COUNTY, NEW MEXICO










QTR/QTR	ℓ LENGTH IN FEET	ℓ LENGTH IN RODS	ACRES
SESW	374.57	22.70	0.26

LINE TABLE			
NUMBER	BEARINGS	DISTANCE	RODS
L1	S 69°40'04" E	108.88'	6.60
L2	N 12°05'48" E	108.64'	6.58
L3	N 85°38'46" E	157.05'	9.52

THE CENTERLINE LENGTH OF THE EASEMENT SHOWN HEREON THIS
BUREAU OF LAND MANAGEMENT PROPERTY IS 374.57 FEET (22.70 RODS).

THE TOTAL AREA OF THE EASEMENT SHOWN HEREON IS

LEGEND

- | | |
|---|-----------------------|
| P.O.B. | POINT OF BEGINNING |
| P.O.C. | POINT OF COMMENCEMENT |
| P.O.T. | POINT OF TERMINUS |
|  | ANGLE POINT |
|  | FOUND MONUMENT |
|  | SECTION LINE |
|  | INTERIOR SECTION LINE |
|  | EASEMENT CENTERLINE |
|  | EASEMENT LIMITS |
|  | PROPERTY LINE |

PARCEL DESCRIPTION

A STRIP OF LAND ON A PARCEL OF LAND OWNED BY THE BUREAU OF LAND MANAGEMENT AND IS LOCATED IN A PART OF THE SW 1/4 OF SECTION 9, TOWNSHIP 26 SOUTH, RANGE 32 EAST OF THE NEW MEXICO PRINCIPAL MERIDIAN, COUNTY OF LEA, STATE OF NEW MEXICO;

A 30 FEET WIDE PERMANENT EASEMENT, BEING 15 FEET ON EACH SIDE OF THE FOLLOWING DESCRIBED CENTERLINE:

CENTERLINE DESCRIPTION

COMMENCING AT THE W 1/4 CORNER OF SAID SECTION 9, (AS MONUMENTED BY A FOUND GLO BRASS CAP DATED 1939), FROM WHICH THE E 1/4 CORNER OF SAID SECTION 9, (AS MONUMENTED BY A FOUND GLO BRASS CAP DATED 1939), BEARS N 89°31'46" E, A DISTANCE OF 5,339.78 FEET, FORMING THE **BASIS OF BEARINGS** USED IN THIS DESCRIPTION;

THENCE, N 30°56'04" E, A DISTANCE OF 2,897.69 FEET TO THE **POINT OF BEGINNING**;

THENCE, ALONG SAID CENTERLINE THE FOLLOWING THREE (3) COURSES:

- 1) S 69°40'04" E, A DISTANCE OF 108.88 FEET;
- 2) N 12°05'48" E, A DISTANCE OF 108.64 FEET;
- 3) N 85°38'46" E, A DISTANCE OF 157.05 FEET TO THE **POINT OF TERMINUS**, FROM WHICH THE SE CORNER OF SAID SECTION 9, (AS MONUMENTED BY A FOUND GLO BRASS CAP DATED 1939), BEARS S 86°24'57" E, A DISTANCE OF 3,607.01 FEET.

THE SIDELINES OF SAID EASEMENT ARE LENGTHENED OR SHORTENED TO MEET AT ANGLE POINTS AND TO TERMINATE PERPENDICULAR TO THE POINTS OF BEGINNING AND TERMINUS.

THE TOTAL LENGTH OF THE ABOVE DESCRIBED CENTERLINE IS 374.57 FEET (22.70 RODS), CONTAINING AN AREA OF 11,237 SQUARE FEET OR 0.26 ACRES, MORE OR LESS.

SURVEYOR'S STATEMENT:

I, THOMAS G. CARLSON, A NEW MEXICO PROFESSIONAL SURVEYOR, HEREBY STATE THAT THIS LEGAL DESCRIPTION AND ACCOMPANYING EXHIBIT WERE PREPARED FROM AN ACTUAL GROUND SURVEY PERFORMED UNDER MY SUPERVISION, THAT THIS LEGAL DESCRIPTION AND EXHIBIT ARE TRUE AND CORRECT TO THE BEST OF MY KNOWLEDGE, INFORMATION AND BELIEF AND THAT THE FIELD SURVEY ON WHICH IT IS BASED MEET THE MINIMUM STANDARDS FOR SURVEYING IN NEW MEXICO AND THAT THIS LEGAL DESCRIPTION AND EXHIBIT ARE NOT A LAND DIVISION OR SUBDIVISION AS DEFINED IN THE NEW MEXICO SUBDIVISION ACT.



THOMAS G. CARLSON, NM PS #22896
FOR AND ON BEHALF OF ENCOMPASS ENERGY SERVICES, LLC

District I
1625 N. French Dr., Hobbs, NM 88240
Phone:(575) 393-6161 Fax:(575) 393-0720
District II
811 S. First St., Artesia, NM 88210
Phone:(575) 748-1283 Fax:(575) 748-9720
District III
1000 Rio Brazos Rd., Aztec, NM 87410
Phone:(505) 334-6178 Fax:(505) 334-6170
District IV
1220 S. St Francis Dr., Santa Fe, NM 87505
Phone:(505) 476-3470 Fax:(505) 476-3462

State of New Mexico
Energy, Minerals and Natural Resources
Oil Conservation Division
1220 S. St Francis Dr.
Santa Fe, NM 87505

CONDITIONS

Action 92629

CONDITIONS

Operator: MEWBOURNE OIL CO P.O. Box 5270 Hobbs, NM 88241	OGRID: 14744
	Action Number: 92629
	Action Type: [C-103] NOI Change of Plans (C-103A)

CONDITIONS

Created By	Condition	Condition Date
pkautz	None	5/20/2022