

U.S. Department of the Interior
BUREAU OF LAND MANAGEMENT

Sundry Print Report

03/08/2022

Well Name: TSAH TAH SWD	Well Location: T24N / R10W / SEC 11 / SESW / 36.323965 / -107.869454	County or Parish/State: SAN JUAN / NM
Well Number: 11	Type of Well: OTHER	Allottee or Tribe Name:
Lease Number: NMNM112955	Unit or CA Name:	Unit or CA Number:
US Well Number: 300453408200S1	Well Status: Temporarily Abandoned	Operator: DUGAN PRODUCTION CORPORATION

Notice of Intent

Sundry ID: 2658685

Type of Submission: Notice of Intent

Type of Action: Temporary Abandonment

Date Sundry Submitted: 02/24/2022

Time Sundry Submitted: 12:27

Date proposed operation will begin: 01/25/2022

Procedure Description: Dugan Production Corp. conducted MIT test on well on 1/25/22 after notifying NMOCD 24 hrs ahead, per the following procedure: 1) Conduct bradenhead test prior to pressure test. Bradenhead test passed. 2) Hook Wilson Services pressure truck to 5-1/2" production casing. 3) AS-1X injection packer @ 3199'. Perforations @ 3248'-3818' & 4127'-4310'. 4) Pressure test 5-1/2", 15.5# J-55 casing from surface to injection packer @ 3199' to 620 psi for 30 mins. 5) Test passed w/NMOCD. Submitted copy of chart electronically to NMOCD. 6) Bottom hole schematic of the current wellbore and TA'd wellbore attached. 7) Scanned copy of the pressure chart also attached. 8) No rig on location. Dugan Production Corp. requests permission to TA the well until 1/25/23 (NMOCD expiration 1/25/27).

Surface Disturbance

Is any additional surface disturbance proposed?: No

NOI Attachments

Procedure Description

Post_TA_MIT_request_Tsah_Tah_SWD_11_current_wellbore_schematic_20220224121651.pdf

Post_TA_MIT_request_Tsah_Tah_SWD_11_completed_wellbore_schematic_20220224121636.pdf

Post_TA_MIT_request_Tsah_Tah_SWD_11_procedure_20220224121619.pdf

Tsah_Tah_SWD_11_pressure_chart_1_25_22_20220224121546.pdf

Well Name: TSAH TAH SWD	Well Location: T24N / R10W / SEC 11 / SESW / 36.323965 / -107.869454	County or Parish/State: SAN JUAN / NM
Well Number: 11	Type of Well: OTHER	Allottee or Tribe Name:
Lease Number: NMNM112955	Unit or CA Name:	Unit or CA Number:
US Well Number: 300453408200S1	Well Status: Temporarily Abandoned	Operator: DUGAN PRODUCTION CORPORATION

Operator Certification

I certify that the foregoing is true and correct. Title 18 U.S.C. Section 1001 and Title 43 U.S.C. Section 1212, make it a crime for any person knowingly and willfully to make to any department or agency of the United States any false, fictitious or fraudulent statements or representations as to any matter within its jurisdiction. Electronic submission of Sundry Notices through this system satisfies regulations requiring a submission of Form 3160-5 or a Sundry Notice.

Operator Electronic Signature: TYRA FEIL**Signed on:** FEB 24, 2022 12:14 PM**Name:** DUGAN PRODUCTION CORPORATION**Title:** Authorized Representative**Street Address:** PO Box 420**City:** Farmington**State:** NM**Phone:** (505) 325-1821**Email address:** tyrafeil@duganproduction.com**Field Representative****Representative Name:** ALIPH REENA**Street Address:** PO BOX 420**City:** FARMINGTON**State:** NM**Zip:** 87499-0420**Phone:** (505)325-1821**Email address:** Aliph.Reena@duganproduction.com**BLM Point of Contact****BLM POC Name:** KENNETH G RENNICK**BLM POC Title:** Petroleum Engineer**BLM POC Phone:** 5055647742**BLM POC Email Address:** krennick@blm.gov**Disposition:** Approved**Disposition Date:** 03/07/2022**Signature:** Kenneth Rennick

Current Wellbore Schematic

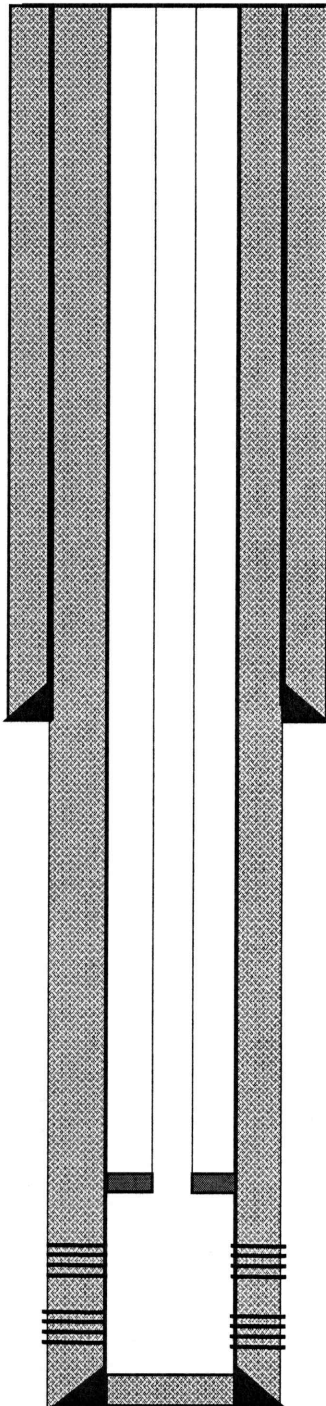
Dugan Production Corp.

Tsah Tah SWD # 11

API: 30-045-34082

Sec 11 T24N R10W

Lat:36.3239288 Long:-107.8694382



8-5/8", 24# J-55 Casing set @ 1408'

32 jnts, 8-5/8", 24# J-55 Casing @ 1408' (12-1/4" hole)

Cemented w/ 395 sks (814 cu.ft) of Type V & 140 sks Type V.

Circulated 60 bbl cement circulated to surface

104 jnts, 5-1/2", 15.5# J-55 casing @ 4509' (7-7/8" hole). PBTD: 4496'.

Cemented w/ 652 & 146 cu.ft on Stage I, Stage II 491 cu.ft & 59 cu.ft.

Circulated 40 bbl cement after stage I, 8 bbl cement after stage II.

Dv tool @ 2224' KB.

102 Joints 2-7/8", 6.5# EUE, J-55 IPC: 3189'

T-2 On-Off tool, 2.25" F Nipple: 3191'

Weatherford Nickel Coated AS1-X 6K packer 3199'

Mesaverde

Menefee: 3248'-3818' (432 holes, .36")

Point Lookout: 4172'-4310' (238 holes, .36")

Completed TA'ed Wellbore Schematic

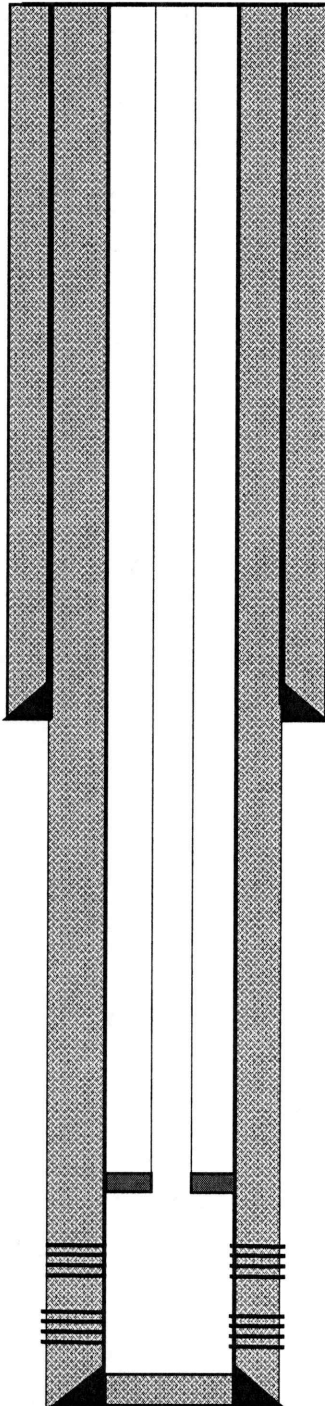
Dugan Production Corp.

Tsah Tah SWD # 11

API: 30-045-34082

Sec 11 T24N R10W

Lat:36.3239288 Long:-107.8694382



8-5/8", 24# J-55 Casing set @ 1408'

32 jnts, 8-5/8", 24# J-55 Casing @ 1408' (12-1/4" hole)

Cemented w/ 395 sks (814 cu.ft) of Type V & 140 sks Type V.

Circulated 60 bbl cement circulated to surface

104 jnts, 5-1/2", 15.5# J-55 casing @ 4509' (7-7/8" hole). PBTD: 4496'.

Cemented w/ 652 & 146 cu.ft on Stage I, Stage II 491 cu.ft & 59 cu.ft.

Circulated 40 bbl cement after stage I, 8 bbl cement after stage II.

Dv tool @ 2224' KB.

102 Joints 2-7/8", 6.5# EUE, J-55 IPC: 3189'

T-2 On-Off tool, 2.25" F Nipple: 3191'

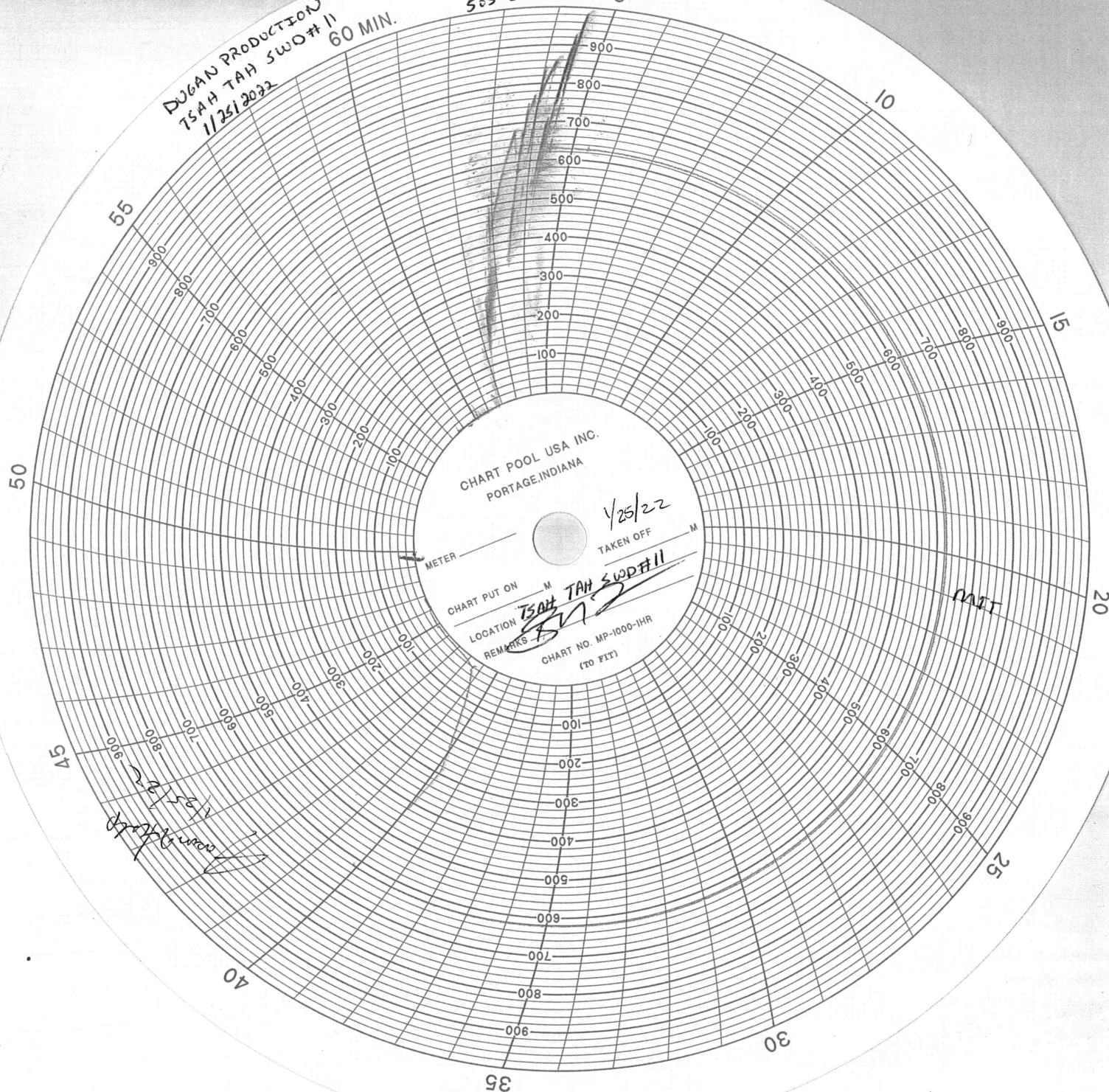
Weatherford Nickel Coated AS1-X 6K packer 3199'

Mesaverde

Menefee: 3248'-3818' (432 holes, .36")

Point Lookout: 4172'-4310' (238 holes, .36")

DUGAN PRODUCTION
TSAH TAH SWO #11
1/25/2022 60 MIN.



District I
1625 N. French Dr., Hobbs, NM 88240
Phone:(575) 393-6161 Fax:(575) 393-0720
District II
811 S. First St., Artesia, NM 88210
Phone:(575) 748-1283 Fax:(575) 748-9720
District III
1000 Rio Brazos Rd., Aztec, NM 87410
Phone:(505) 334-6178 Fax:(505) 334-6170
District IV
1220 S. St Francis Dr., Santa Fe, NM 87505
Phone:(505) 476-3470 Fax:(505) 476-3462

State of New Mexico
Energy, Minerals and Natural Resources
Oil Conservation Division
1220 S. St Francis Dr.
Santa Fe, NM 87505

COMMENTS

Action 88173

COMMENTS

Operator: DUGAN PRODUCTION CORP PO Box 420 Farmington, NM 87499	OGRID: 6515
	Action Number: 88173
	Action Type: [C-103] Sub. Temporary Abandonment (C-103U)

COMMENTS

Created By	Comment	Comment Date
mkuehling	test witnessed through facetime	4/13/2022

District I
1625 N. French Dr., Hobbs, NM 88240
Phone:(575) 393-6161 Fax:(575) 393-0720
District II
811 S. First St., Artesia, NM 88210
Phone:(575) 748-1283 Fax:(575) 748-9720
District III
1000 Rio Brazos Rd., Aztec, NM 87410
Phone:(505) 334-6178 Fax:(505) 334-6170
District IV
1220 S. St Francis Dr., Santa Fe, NM 87505
Phone:(505) 476-3470 Fax:(505) 476-3462

State of New Mexico
Energy, Minerals and Natural Resources
Oil Conservation Division
1220 S. St Francis Dr.
Santa Fe, NM 87505

CONDITIONS

Action 88173

CONDITIONS

Operator: DUGAN PRODUCTION CORP PO Box 420 Farmington, NM 87499	OGRID: 6515
	Action Number: 88173
	Action Type: [C-103] Sub. Temporary Abandonment (C-103U)

CONDITIONS

Created By	Condition	Condition Date
mkuehling	Test witnessed through facetime	4/13/2022