

Submit a Copy To Appropriate District  
Office  
District I - (575) 393-6161  
1625 N. French Dr., Hobbs, NM 88240  
District II - (575) 748-1283  
811 S. First St., Artesia, NM 88210  
District III - (505) 334-6178  
1000 Rio Brazos Rd., Aztec, NM 87410  
District IV - (505) 476-3460  
1220 S. St. Francis Dr., Santa Fe, NM  
87505

State of New Mexico  
Energy, Minerals and Natural Resources

Form C-103  
Revised July 18, 2013

OIL CONSERVATION DIVISION  
1220 South St. Francis Dr.  
Santa Fe, NM 87505

|  |  |   |
|--|--|---|
| SUNDRY NOTICES AND REPORTS ON WELLS<br>(DO NOT USE THIS FORM FOR PROPOSALS TO DRILL OR TO DEEPEN OR PLUG BACK TO A DIFFERENT RESERVOIR. USE "APPLICATION FOR PERMIT" (FORM C-101) FOR SUCH PROPOSALS.) |  | WELL API NO.<br>30-025-03109  |
| 1. Type of Well: Oil Well <input checked="" type="checkbox"/> Gas Well <input type="checkbox"/> Other <input type="checkbox"/>   |  | 5. Indicate Type of Lease<br>STATE <input checked="" type="checkbox"/> FEE <input type="checkbox"/> |
| 2. Name of Operator<br>MORNINGSTAR OPERATING LLC   |  | 6. State Oil & Gas Lease No.  |
| 3. Address of Operator<br>400 W 7TH ST, FORT WORTH, TX 76102   |  | 7. Lease Name or Unit Agreement Name<br>HOBBS N STATE   |
| 4. Well Location<br>Unit Letter C : 330 feet from the N line and 1650 feet from the W line<br>Section 8 Township 18S Range 35E NMPM County LEA   |  | 8. Well Number 2  |
| 11. Elevation (Show whether DR, RKB, RT, GR, etc.)<br>3953 GL  |  | 9. OGRID Number<br>330132   |
|  |  | 10. Pool name or Wildcat<br>VACUUM; BLINBRY   |

12. Check Appropriate Box to Indicate Nature of Notice, Report or Other Data

|  |   |  |  |
|--|---|--|--|
| NOTICE OF INTENTION TO:                        |   | SUBSEQUENT REPORT OF:  |  |
| PERFORM REMEDIAL WORK <input type="checkbox"/> | PLUG AND ABANDON <input type="checkbox"/> | REMEDIAL WORK <input type="checkbox"/>                             | ALTERING CASING <input type="checkbox"/> |
| TEMPORARILY ABANDON <input type="checkbox"/>   | CHANGE PLANS <input type="checkbox"/>     | COMMENCE DRILLING OPNS. <input type="checkbox"/>                   | P AND A <input type="checkbox"/>         |
| PULL OR ALTER CASING <input type="checkbox"/>  | MULTIPLE COMPL <input type="checkbox"/>   | CASING/CEMENT JOB <input type="checkbox"/>                         |  |
| DOWNHOLE COMMINGLE <input type="checkbox"/>    |   |  |  |
| CLOSED-LOOP SYSTEM <input type="checkbox"/>    |   |  |  |
| OTHER: <input type="checkbox"/>                |   | OTHER: TA STATUS EXTENSION-MIT <input checked="" type="checkbox"/> |  |

13. Describe proposed or completed operations. (Clearly state all pertinent details, and give pertinent dates, including estimated date of starting any proposed work). SEE RULE 19.15.7.14 NMAC. For Multiple Completions: Attach wellbore diagram of proposed completion or recompletion.

MorningStar Operating LLC requests TA Status Extension.

Attached is a current WBD and passing MIT: START 550 psi, END 540 psi

A passing Bradenhead Test has also been submitted.

**FINAL TA STATUS- EXTENSION**

Approval of TA EXPIRES: 6/1/27  
Well needs to be PLUGGED OR RETURNED  
to PRODUCTION  
BY THE DATE STATED ABOVE: X 7

Spud Date:

01/12/1982

Rig Release Date:

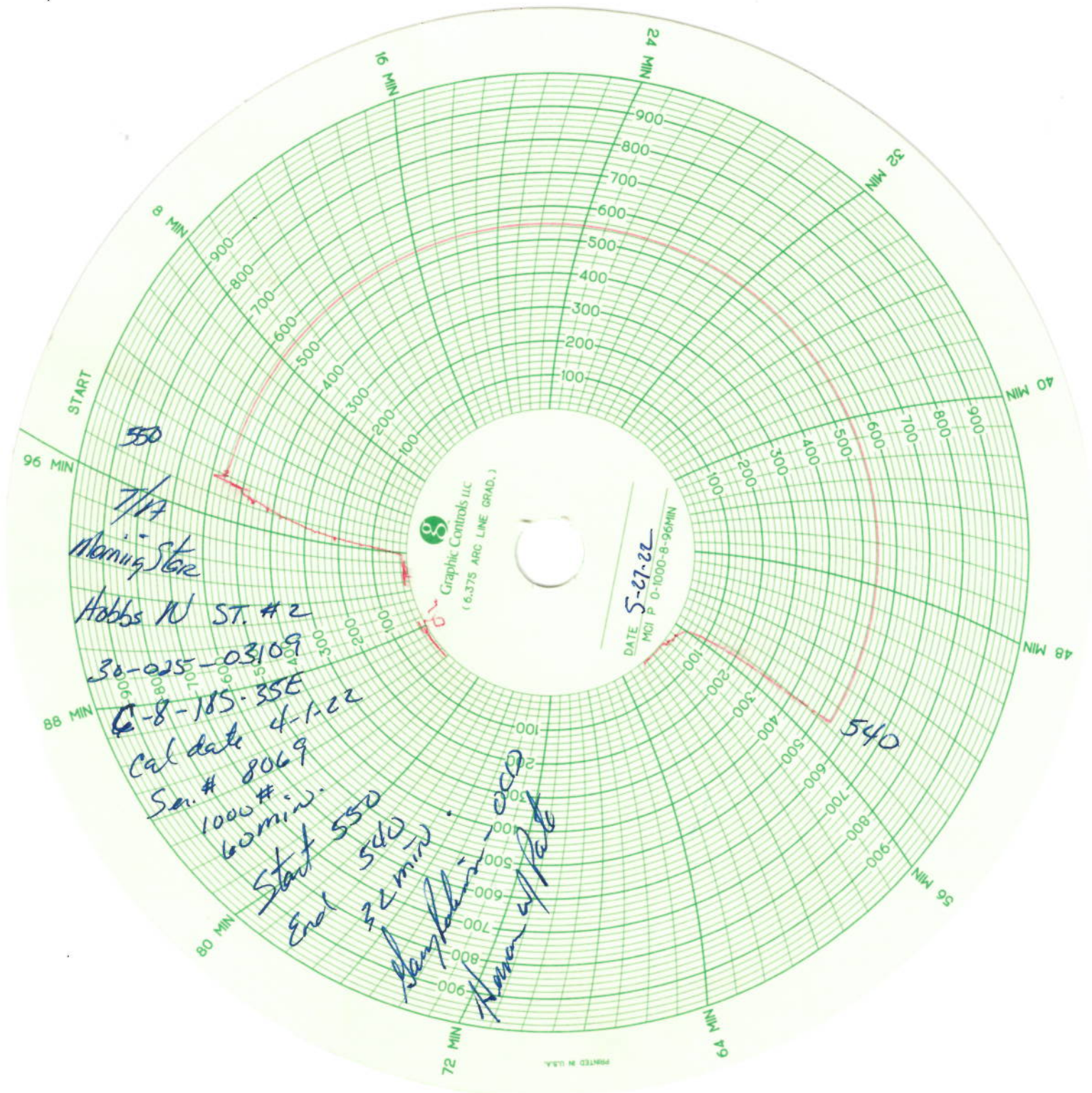
I hereby certify that the information above is true and complete to the best of my knowledge and belief.

SIGNATURE Connie Blaylock TITLE REGULATORY ANALYST DATE 06/13/2022

Type or print name CONNIE BLAYLOCK E-mail address: cblaylock@mspartners.com PHONE: 817-334-7882

**For State Use Only**

APPROVED BY: Kerry Fortner TITLE Compliance Officer A DATE 6/21/22  
Conditions of Appr



Created: 12/12/11 By: CHAY  
 Updated: By:  
 Updated: By:  
 Lease: Hobbs 'N' State  
 Field: Vacuum (Drinkard)  
 Surf. Loc.: 330' FNL & 1650' FWL  
 Bot. Loc.:  
 County: Lea St.: NM  
 Status: T&A'd

Well #: 2 St. Lse:  
 API 30-025-03109  
 Unit Ltr.: C Section: 8  
 TSHR/Rng: T18S; R35E  
 Unit Ltr.: Section:  
 TSHR/Rng:  
 Directions:  
 Chevno:

## Proposed Wellbore

## Surface Casing

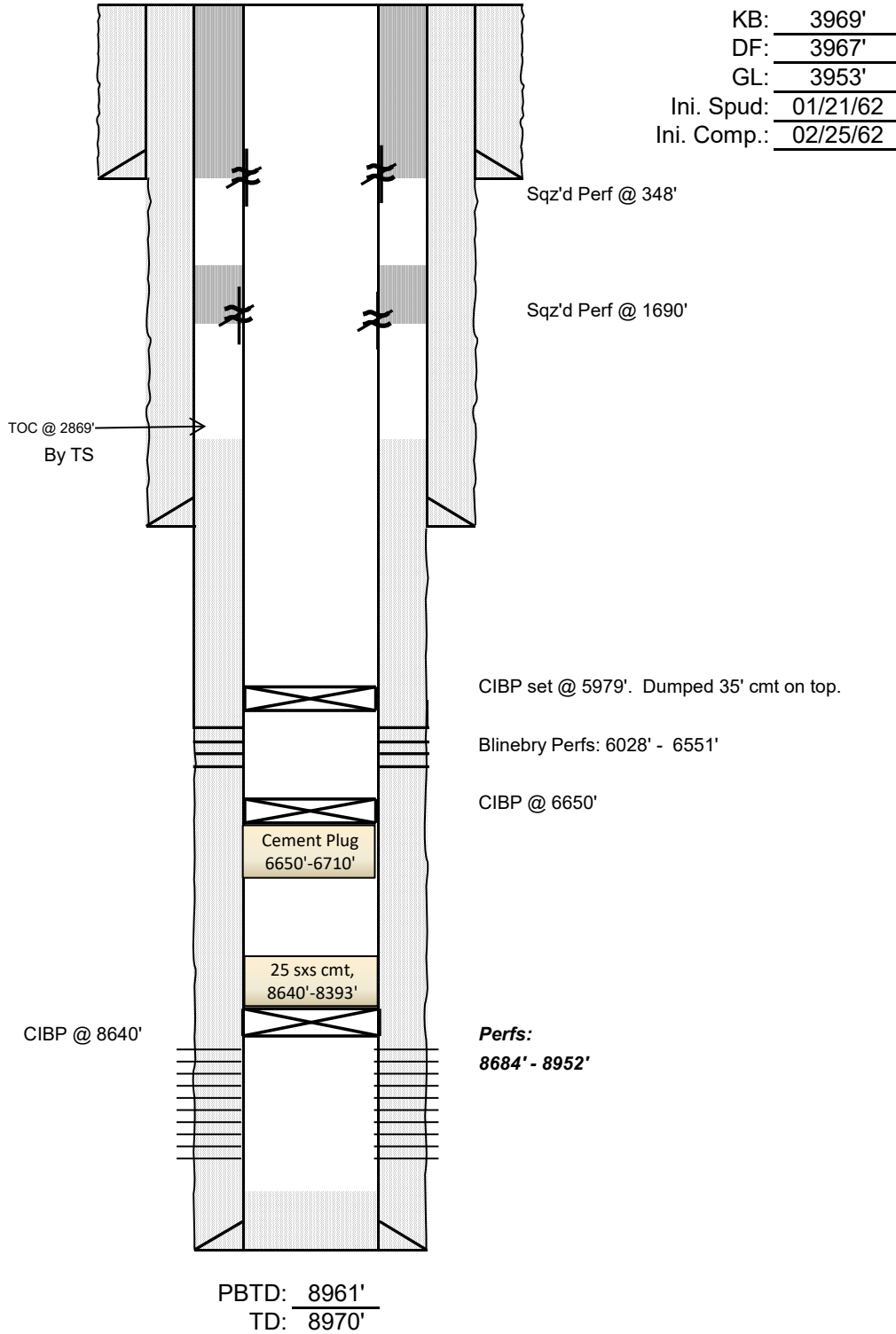
Size: 13 3/8"  
 Wt., Grd.: 35.6#  
 Depth: 314'  
 Sxs Cmt: 310  
 Circulate: yes  
 TOC: Surface  
 Hole Size: 17 1/2"

## Intermediate Casing

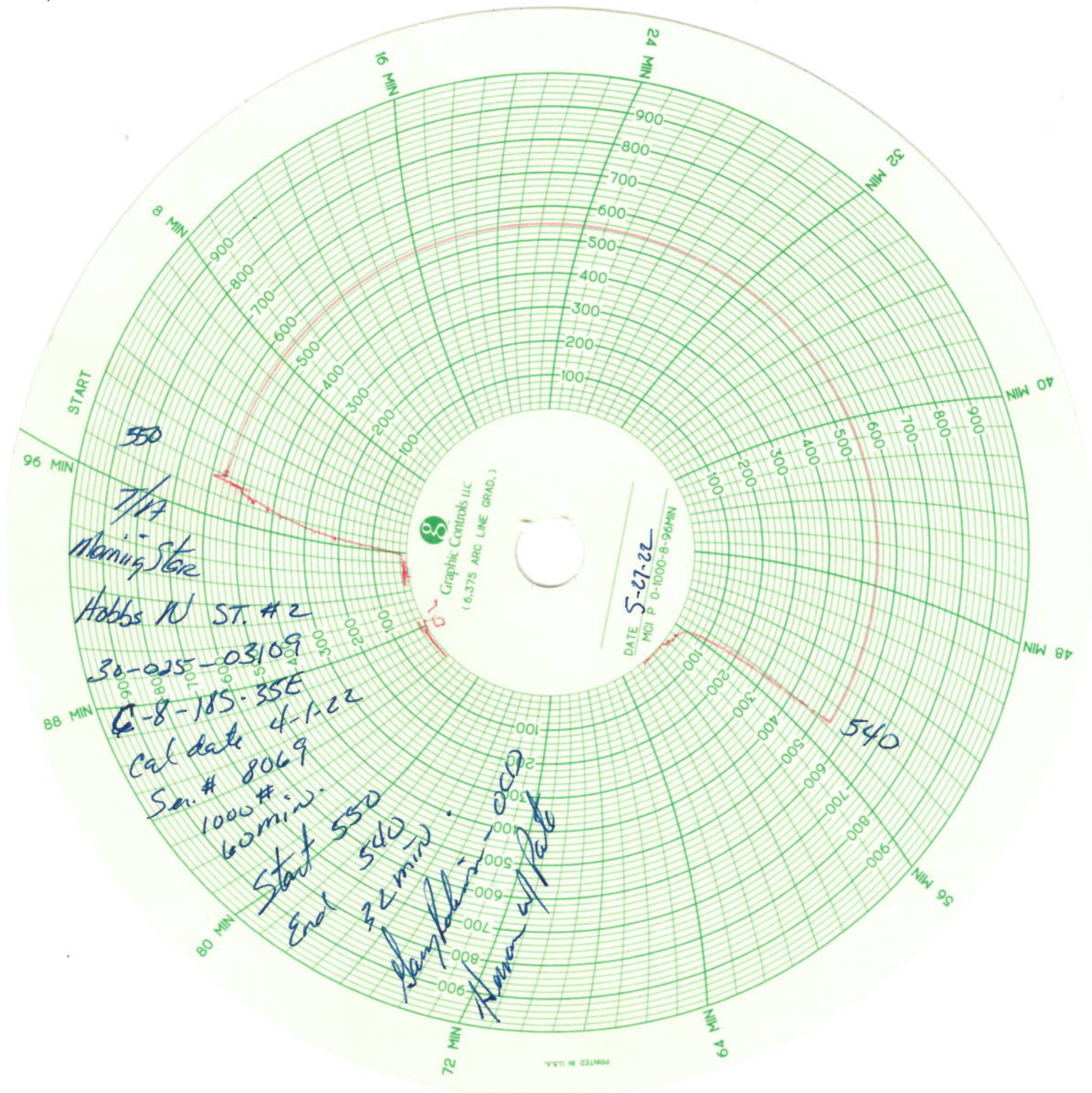
Size: 8-5/8"  
 Wt., Grd.: 32#, J-55  
 Depth: 3275'  
 Sxs Cmt: 1100'  
 Circulate: yes  
 TOC: Surf-by Calc  
 Hole Size: 11"

## Production Casing

Size: 5-1/2"  
 Wt., Grd.: 17#  
 Depth: 8969'  
 Sxs Cmt: 779  
 Circulate: No  
 TOC: 2869' TS  
 Hole Size: 7-7/8"







Created: 12/12/11 By: CHAY  
 Updated: By:  
 Updated: By:  
 Lease: Hobbs 'N' State  
 Field: Vacuum (Drinkard)  
 Surf. Loc.: 330' FNL & 1650' FWL  
 Bot. Loc.:  
 County: Lea St.: NM  
 Status: T&A'd

Well #: 2 St. Lse:  
 API 30-025-03109  
 Unit Ltr.: C Section: 8  
 TSHP/Rng: T18S; R35E  
 Unit Ltr.: Section:  
 TSHP/Rng:  
 Directions:  
 Chevno:

## Proposed Wellbore

## Surface Casing

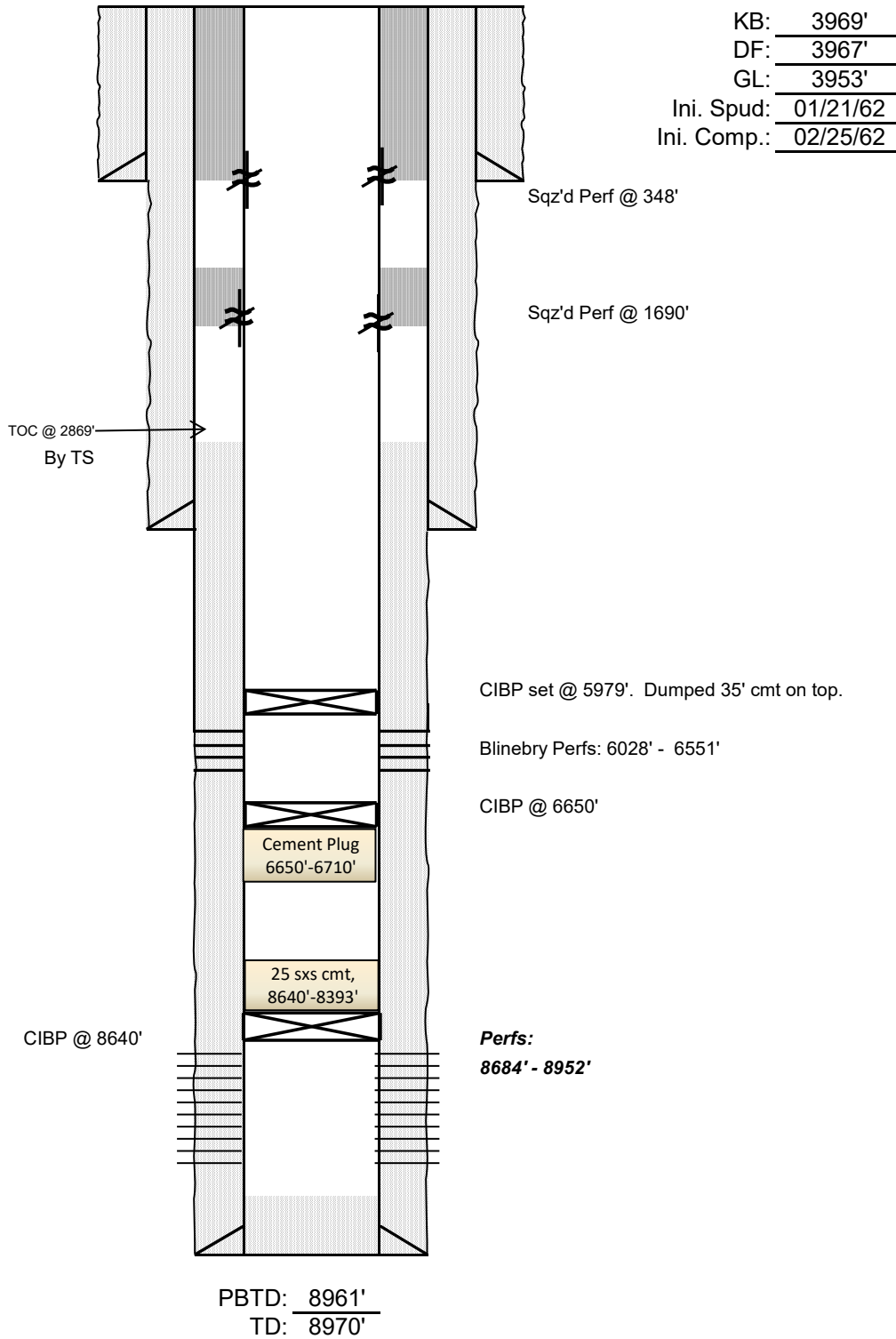
Size: 13 3/8"  
 Wt., Grd.: 35.6#  
 Depth: 314'  
 Sxs Cmt: 310  
 Circulate: yes  
 TOC: Surface  
 Hole Size: 17 1/2"

## Intermediate Casing

Size: 8-5/8"  
 Wt., Grd.: 32#, J-55  
 Depth: 3275'  
 Sxs Cmt: 1100'  
 Circulate: yes  
 TOC: Surf-by Calc  
 Hole Size: 11"

## Production Casing

Size: 5-1/2"  
 Wt., Grd.: 17#  
 Depth: 8969'  
 Sxs Cmt: 779  
 Circulate: No  
 TOC: 2869' TS  
 Hole Size: 7-7/8"



**District I**  
1625 N. French Dr., Hobbs, NM 88240  
Phone:(575) 393-6161 Fax:(575) 393-0720  
**District II**  
811 S. First St., Artesia, NM 88210  
Phone:(575) 748-1283 Fax:(575) 748-9720  
**District III**  
1000 Rio Brazos Rd., Aztec, NM 87410  
Phone:(505) 334-6178 Fax:(505) 334-6170  
**District IV**  
1220 S. St Francis Dr., Santa Fe, NM 87505  
Phone:(505) 476-3470 Fax:(505) 476-3462

**State of New Mexico**  
**Energy, Minerals and Natural Resources**  
**Oil Conservation Division**  
**1220 S. St Francis Dr.**  
**Santa Fe, NM 87505**

COMMENTS

Action 116541

COMMENTS

|  |   |
|--|---|
| Operator:<br>MorningStar Operating LLC<br>400 W 7th St<br>Fort Worth, TX 76102 | OGRID:<br>330132  |
|  | Action Number:<br>116541                                    |
|  | Action Type:<br>[C-103] Sub. Temporary Abandonment (C-103U) |

COMMENTS

| Created By | Comment       | Comment Date |
|------------|---------------|--------------|
| plmartinez | DATA ENTRY PM | 6/23/2022    |

**District I**  
1625 N. French Dr., Hobbs, NM 88240  
Phone:(575) 393-6161 Fax:(575) 393-0720  
**District II**  
811 S. First St., Artesia, NM 88210  
Phone:(575) 748-1283 Fax:(575) 748-9720  
**District III**  
1000 Rio Brazos Rd., Aztec, NM 87410  
Phone:(505) 334-6178 Fax:(505) 334-6170  
**District IV**  
1220 S. St Francis Dr., Santa Fe, NM 87505  
Phone:(505) 476-3470 Fax:(505) 476-3462

**State of New Mexico**  
**Energy, Minerals and Natural Resources**  
**Oil Conservation Division**  
**1220 S. St Francis Dr.**  
**Santa Fe, NM 87505**

CONDITIONS  
  
Action 116541

CONDITIONS

|  |   |
|--|---|
| Operator:<br>MorningStar Operating LLC<br>400 W 7th St<br>Fort Worth, TX 76102 | OGRID:<br>330132  |
|  | Action Number:<br>116541                                    |
|  | Action Type:<br>[C-103] Sub. Temporary Abandonment (C-103U) |

CONDITIONS

| Created By | Condition                | Condition Date |
|------------|--------------------------|----------------|
| kfortner   | TA status expires 6/1/27 | 6/21/2022      |