

District I
1625 N. French Dr., Hobbs, NM 88240

District II

811 S. First St., Artesia, NM 88210

District III

1000 Rio Brazos Rd., Aztec, NM 87410

District IV

1220 S. St. Francis Dr., Santa Fe, NM 87505

State of New Mexico
Energy, Minerals & Natural Resources

Form C-104
Revised August 1, 2011

Oil Conservation Division
1220 South St. Francis Dr.
Santa Fe, NM 87505

Submit one copy to appropriate District Office

☒ AMENDED REPORT

I. REQUEST FOR ALLOWABLE AND AUTHORIZATION TO TRANSPORT

¹ Operator name and Address OXY USA INC. P.O. BOX 50250 MIDLAND, TX 79710		² OGRID Number: 16696
		³ Reason for Filing Code/ Effective Date: NW - 01/22/2022
⁴ API Number 30 - 025-46937	⁵ Pool Name WC-025 G-08 S223227D; UPPER WOLFCAMP	⁶ Pool Code 98286
⁷ Property Code: 321612	⁸ Property Name: TACO CAT 27-34 FEDERAL COM	⁹ Well Number: 35H

II. ¹⁰ Surface Location

Ul or lot no.	Section	Township	Range	Lot Idn	Feet from the	North/South Line	Feet from the	East/West line	County
A	27	22S	32E		325	NORTH	1285	EAST	LEA

¹¹ Bottom Hole Location

FTP- 127' FNL 406' FEL LTP- 163' FSL 373' FEL

UL or lot no.	Section	Township	Range	Lot Idn	Feet from the	North/South line	Feet from the	East/West line	County
P	34	22S	32E		49	SOUTH	370	EAST	LEA
¹² Lse Code F	¹³ Producing Method Code : P		¹⁴ Gas Connection Date: 01/24/22		¹⁵ C-129 Permit Number		¹⁶ C-129 Effective Date		¹⁷ C-129 Expiration Date

III. Oil and Gas Transporters

¹⁸ Transporter OGRID	¹⁹ Transporter Name and Address	²⁰ O/G/W
237722	CENTURION PIPELINE L.P.	O
248749	DCP MIDSTREAM, LP	G

IV. Well Completion Data

²¹ Spud Date 09/03/21	²² Ready Date 01/22/2022	²³ TD 22502'M 12112'V	²⁴ PBSD 22470'M 12111'V	²⁵ Perforations 12088-22388'	²⁶ DHC, MC
²⁷ Hole Size		²⁸ Casing & Tubing Size		²⁹ Depth Set	³⁰ Sacks Cement
17-1/2"		13-3/8"		970'	1180
9-7/8"		7-5/8"		11308'	2407
6-3/4"		5-1/2"		22482'	926
		2-3/8" x 1-2/3" tbg		12000'	na

V. Well Test Data

³¹ Date New Oil 01/24/2022	³² Gas Delivery Date 01/24/2022	³³ Test Date 02/05/2022	³⁴ Test Length 24 hrs	³⁵ Tbg. Pressure	³⁶ Csg. Pressure 1519
³⁷ Choke Size 67/128	³⁸ Oil 5332	³⁹ Water 6475	⁴⁰ Gas 8523		⁴¹ Test Method F

⁴² I hereby certify that the rules of the Oil Conservation Division have been complied with and that the information given above is true and complete to the best of my knowledge and belief.

Signature: 

Printed name: JANA MENDIOLA

Title: SR. REGULATORY ANALYST

E-mail Address:
Janalyn_mendiola@oxy.com

Date: 06/21/2022 Phone: 432-685-5936

OIL CONSERVATION DIVISION

Approved by:

PATRICIA MARTINEZ

Title: PETROLEUM SPECIALIST

Approval Date: 7/6/2022

Well Name: TACO CAT 27-34 FEDERAL COM	Well Location: T22S / R32E / SEC 27 / NENE / 32.3690712 / -103.6581616	County or Parish/State: LEA / NM
Well Number: 35H	Type of Well: OIL WELL	Allottee or Tribe Name:
Lease Number: NMNM081272, NMNM81272	Unit or CA Name:	Unit or CA Number:
US Well Number: 3002546937	Well Status: Drilling Well	Operator: OXY USA INCORPORATED

Subsequent Report

Sundry ID: 2678107

Type of Submission: Subsequent Report

Type of Action: Workover Operations

Date Sundry Submitted: 06/21/2022

Time Sundry Submitted: 03:52

Date Operation Actually Began: 12/24/2021

Actual Procedure: RUPU 12/24/21, RIH & clean out to PBTD @ 22470', pressure test casing to 9800# for 30 min, good test. RIH & perf @ 22388-12088' Total 1462 holes. Frac in 43 stages w/ 266470BBL Produced Water + 278372BBL Brackish Water (> 1,000 mg/I TDS and 10,000 mg/I TDS) w/ 31035236# sand, RD NexTier 01/16/22. Well ready to produce 01/22/22. 04/15/22 RIH with 2-3/8" x 1-2/3" L80 tbg & gas lift set @ 12000', RD 04/16/22. Formation Tops for this completion are as follows: Rustler 854'M 854'V Salado 1334'M 1334'V Castile 3311'M 3311'V Lamar/Delaware 4722'M 4719'V Bell Canyon 4760'M 4757'V Cherry Canyon 5615'M 5613'V Brushy Canyon 6816'M 6813'V Bone Spring 8657'M 8634'V Ist Bone Springs 9758'M 9713'V 2nd Bone Springs 10379'M 10321'V 3rd Bone Springs 11574'M 11482'V Wolfcamp 12011'M 11847'V

Received by OCD: 6/27/2022 1:54:02 PM

Page 3 of 8

Well Name: TACO CAT 27-34 FEDERAL COM	Well Location: T22S / R32E / SEC 27 / NENE / 32.3690712 / -103.6581616	County or Parish/State: LEA / NM
Well Number: 35H	Type of Well: OIL WELL	Allottee or Tribe Name:
Lease Number: NMNM081272, NMNM81272	Unit or CA Name:	Unit or CA Number:
US Well Number: 3002546937	Well Status: Drilling Well	Operator: OXY USA INCORPORATED

Operator

I certify that the foregoing is true and correct. Title 18 U.S.C. Section 1001 and Title 43 U.S.C. Section 1212, make it a crime for any person knowingly and willfully to make to any department or agency of the United States any false, fictitious or fraudulent statements or representations as to any matter within its jurisdiction. Electronic submission of Sundry Notices through this system satisfies regulations requiring a


Operator Electronic Signature: JANA MENDIOLA	Signed on: JUN 21, 2022 03:51 PM
Name: OXY USA INCORPORATED	
Title: Regulatory Coordinator	
Street Address: PO BOX 50250	
City: Midland	State: TX
Phone: (432) 685-5936	
Email address: Janalyn_mendiola@oxy.com	

Field

Representative Name:		
Street Address:		
City:	State:	Zip:
Phone:		
Email address:		

BLM Point of Contact

BLM POC Name: Jonathon W Shepard	BLM POC Title: Petroleum Engineer
BLM POC Phone: 5752345972	BLM POC Email Address: jshepard@blm.gov
Disposition: Accepted	Disposition Date: 06/23/2022
Signature: Jonathon Shepard	

Submit To Appropriate District Office Two Copies <u>District I</u> 1625 N. French Dr., Hobbs, NM 88240 <u>District II</u> 811 S. First St., Artesia, NM 88210 <u>District III</u> 1000 Rio Brazos Rd., Aztec, NM 87410 <u>District IV</u> 1220 S. St. Francis Dr., Santa Fe, NM 87505		State of New Mexico Energy, Minerals and Natural Resources Oil Conservation Division 1220 South St. Francis Dr. Santa Fe, NM 87505			Form C-105 Revised April 3, 2017					
WELL COMPLETION OR RECOMPLETION REPORT AND LOG							1. WELL API NO. 30-025-46937			
4. Reason for filing: <input checked="" type="checkbox"/> COMPLETION REPORT (Fill in boxes #1 through #31 for State and Fee wells only) <input type="checkbox"/> C-144 CLOSURE ATTACHMENT (Fill in boxes #1 through #9, #15 Date Rig Released and #32 and/or #33; attach this and the plat to the C-144 closure report in accordance with 19.15.17.13.K NMAC)							2. Type of Lease <input type="checkbox"/> STATE <input type="checkbox"/> FEE <input checked="" type="checkbox"/> FED/INDIAN			
							3. State Oil & Gas Lease No.			
7. Type of Completion: <input checked="" type="checkbox"/> NEW WELL <input type="checkbox"/> WORKOVER <input type="checkbox"/> DEEPENING <input type="checkbox"/> PLUGBACK <input type="checkbox"/> DIFFERENT RESERVOIR <input type="checkbox"/> OTHER							5. Lease Name or Unit Agreement Name TACO CAT 27-34 FEDERAL COM			
8. Name of Operator: OXY USA INC.							6. Well Number: 35H			
10. Address of Operator: P.O. BOX 50250 MIDLAND, TX 79710							11. Pool name or Wildcat WC-025 G-08 S223227D; UPPER WOLFCAMP			
12. Location	Unit Ltr	Section	Township	Range	Lot	Feet from the	N/S Line	Feet from the	E/W Line	County
Surface:	A	27	22S	32E		325	NORTH	1285	EAST	LEA
BH:	P	34	22S	32E		49	SOUTH	370	EAST	LEA
13. Date Spudded 09/03/21	14. Date T.D. Reached 12/03/2021	15. Date Rig Released 12/05/2021			16. Date Completed (Ready to Produce) 01/22/2022			17. Elevations (DF and RKB, RT, GR, etc.) 3657' GL		
18. Total Measured Depth of Well 22502'M 12112'V			19. Plug Back Measured Depth 22470'M 12111'V			20. Was Directional Survey Made? YES		21. Type Electric and Other Logs Run Gamma Ray		
22. Producing Interval(s), of this completion - Top, Bottom, Name 12088-22388' Wolfcamp										
23. CASING RECORD (Report all strings set in well)										
CASING SIZE		WEIGHT LB./FT.		DEPTH SET		HOLE SIZE		CEMENTING RECORD		AMOUNT PULLED
13.375" J55		54.5		970'		17.5"		1180sx-surf circ		
7.625" HCL80		26.4		11308'		9.875"		2407sx-surf circ		
5.5" P110		20		22482'		6.75"		926sx-TOC@10808'		
24. LINER RECORD										
SIZE	TOP	BOTTOM		SACKS CEMENT		SCREEN		25. TUBING RECORD		
								SIZE		
								2.375" x 1.66"		
								DEPTH SET		
								12000'		
26. Perforation record (interval, size, and number) 12088-22388' Total 1462 holes, Hole Size=0.42						27. ACID, SHOT, FRACTURE, CEMENT, SQUEEZE, ETC.				
						DEPTH INTERVAL		AMOUNT AND KIND MATERIAL USED		
						12088-22388'		266470BBL Produced Water + 278372BBL Brackish Water w/ 31035236# sand		
28. PRODUCTION										
Date First Production 1/24/2022		Production Method (Flowing, gas lift, pumping - Size and type pump) Gas Lift					Well Status (Prod. or Shut-in) Prod.			
Date of Test 2/5/2022	Hours Tested 24 hrs.	Choke Size 67/128	Prod'n For Test Period	Oil - Bbl 5332	Gas - MCF 8523	Water - Bbl. 6475	Gas - Oil Ratio 1598			
Flow Tubing Press.	Casing Pressure 1519	Calculated 24- Hour Rate	Oil - Bbl. 5332	Gas - MCF 8523	Water - Bbl. 6475	Oil Gravity - API - (Corr.)				
29. Disposition of Gas (Sold, used for fuel, vented, etc.) SOLD							30. Test Witnessed By			
31. List Attachments WBD										
32. If a temporary pit was used at the well, attach a plat with the location of the temporary pit.							33. Rig Release Date:			
34. If an on-site burial was used at the well, report the exact location of the on-site burial:										
Latitude _____ Longitude _____ NAD83										
I hereby certify that the information shown on both sides of this form is true and complete to the best of my knowledge and belief										
Printed										
Signature: 		Name: <u>Jana Mendiola</u>			Title: <u>Sr. Regulatory Analyst</u>			Date: <u>06/21/2022</u>		
E-mail Address: <u>janalyn_mendiola@oxy.com</u>										

This form is to be filed with the appropriate District Office of the Division not later than 20 days after the completion of any newly-drilled or deepened well and not later than 60 days after completion of closure. When submitted as a completion report, this shall be accompanied by one copy of all electrical and radio-activity logs run on the well and a summary of all special tests conducted, including drill stem tests. All depths reported shall be measured depths. In the case of directionally drilled wells, true vertical depths shall also be reported. For multiple completions, items 11, 12 and 26-31 shall be reported for each zone.

Southeastern New Mexico		Northwestern New Mexico	
T. Rustler 854'	T. Bell Canyon 4760'	T. Ojo Alamo	T. Penn A "
T. Salado 1334'	T. Strawn	T. Kirtland	T. Penn. "B"
T. Castile 3311'	T. Atoka	T. Fruitland	T. Penn. "C"
T. Delaware 4722'	T. Miss	T. Pictured Cliffs	T. Penn. "D"
T. Cherry Canyon 5615'	T. Devonian	T. Cliff House	T. Leadville
T. Brushy Canyon 6816'	T. Silurian	T. Menefee	T. Madison
T. Grayburg	T. Montoya	T. Point Lookout	T. Elbert
T. San Andres	T. Simpson	T. Mancos	T. McCracken
T. Glorieta	T. McKee	T. Gallup	T. Ignacio Otzte
T. Paddock	T. Ellenburger	Base Greenhorn	T. Granite
T. Blinebry	T. Gr. Wash	T. Dakota	
T. Tubb	T. Delaware Sand	T. Morrison	
T. Drinkard	T. Bone Springs 8657'	T. Todilto	
T. Abo	T. 1 st Bone Springs 9758'	T. Entrada	
T. Wolfcamp 12011'	T. 2 nd Bone Springs 10379'	T. Wingate	
T. Penn	T. 3 rd Bone Springs 11574'	T. Chinle	
T. Cisco (Bough C)	T.	T. Permian	

No. 1, from.....to.....

No. 2, from.....to.....

No. 3, from.....to.....


No. 4, from.....to.....

Include data on rate of water inflow and elevation to which water rose in hole.

No. 1, from.....to.....feet.....
 No. 2, from.....to.....feet.....
 No. 3, from.....to.....feet.....

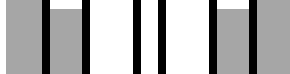
From	To	Thickness In Feet	Lithology

OXY USA Inc.
Taco Cat 27-34 Federal Com 35H
API No. 30-025-46937



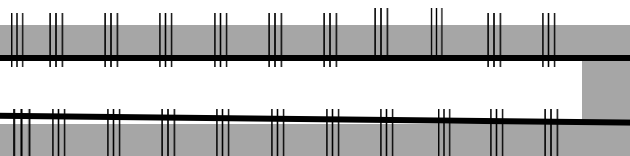
17-1/2" hole @ 980'
13-3/8" csg @ 970'
w/ 1180sx-TOC-Surf Circ.

9-7/8" hole @ 11333'
7-5/8" csg @ 11308'
w/ 2407sx-TOC-Surf.



2-3/8" x 1-2/3" tbg & gas lift @ 12000'

6-3/4" hole @ 22502'
5-1/2" csg @ 22482'
w/ 926sx-TOC-10808'



Perfs @ 12088-22388'

TD- 22502'M 12112'V

District I
1625 N. French Dr., Hobbs, NM 88240
Phone:(575) 393-6161 Fax:(575) 393-0720
District II
811 S. First St., Artesia, NM 88210
Phone:(575) 748-1283 Fax:(575) 748-9720
District III
1000 Rio Brazos Rd., Aztec, NM 87410
Phone:(505) 334-6178 Fax:(505) 334-6170
District IV
1220 S. St Francis Dr., Santa Fe, NM 87505
Phone:(505) 476-3470 Fax:(505) 476-3462

State of New Mexico
Energy, Minerals and Natural Resources
Oil Conservation Division
1220 S. St Francis Dr.
Santa Fe, NM 87505

ACKNOWLEDGMENTS

Action 120804

ACKNOWLEDGMENTS

Operator: OXY USA INC P.O. Box 4294 Houston, TX 772104294	OGRID: 16696
	Action Number: 120804
	Action Type: [C-104] Completion Packet (C-104C)

ACKNOWLEDGMENTS

<input checked="" type="checkbox"/>	I hereby certify that the required Water Use Report has been, or will be, submitted for this wells completion.
<input checked="" type="checkbox"/>	I hereby certify that the required FracFocus disclosure has been, or will be, submitted for this wells completion.

District I
1625 N. French Dr., Hobbs, NM 88240
Phone:(575) 393-6161 Fax:(575) 393-0720
District II
811 S. First St., Artesia, NM 88210
Phone:(575) 748-1283 Fax:(575) 748-9720
District III
1000 Rio Brazos Rd., Aztec, NM 87410
Phone:(505) 334-6178 Fax:(505) 334-6170
District IV
1220 S. St Francis Dr., Santa Fe, NM 87505
Phone:(505) 476-3470 Fax:(505) 476-3462

State of New Mexico
Energy, Minerals and Natural Resources
Oil Conservation Division
1220 S. St Francis Dr.
Santa Fe, NM 87505

CONDITIONS

Action 120804

CONDITIONS

Operator: OXY USA INC P.O. Box 4294 Houston, TX 772104294	OGRID: 16696
	Action Number: 120804
	Action Type: [C-104] Completion Packet (C-104C)

CONDITIONS

Created By	Condition	Condition Date
plmartinez	File 3160-4 Completion Report within 10 days to NMOCD after BLM approval.	7/6/2022