

Office
 District I – (575) 393-6161
 1625 N. French Dr., Hobbs, NM 88240
 District II – (575) 748-1283
 811 S. First St., Artesia, NM 88210
 District III – (505) 334-6178
 1000 Rio Brazos Rd., Aztec, NM 87410
 District IV – (505) 476-3460
 1220 S. St. Francis Dr., Santa Fe, NM
 87505

State of New Mexico
 Energy, Minerals and Natural Resources

Form C-103
 Revised July 18, 2013

OIL CONSERVATION DIVISION
 1220 South St. Francis Dr.
 Santa Fe, NM 87505

WELL API NO. 30-025-38951
5. Indicate Type of Lease STATE <input checked="" type="checkbox"/> FEE <input type="checkbox"/>
6. State Oil & Gas Lease No. VO-7079
7. Lease Name or Unit Agreement Name Abby BLF State
8. Well Number 1
9. OGRID Number 7377
10. Pool name or Wildcat Flying M; Penn

SUNDRY NOTICES AND REPORTS ON WELLS (DO NOT USE THIS FORM FOR PROPOSALS TO DRILL OR TO DEEPEN OR PLUG BACK TO A DIFFERENT RESERVOIR. USE "APPLICATION FOR PERMIT" (FORM C-101) FOR SUCH PROPOSALS.)	
1. Type of Well: Oil Well <input type="checkbox"/> Gas Well <input type="checkbox"/> Other P&A <input type="checkbox"/>	
2. Name of Operator EOG Resources, Inc.	
3. Address of Operator 104 South Fourth Street, Artesia, NM 88210	
4. Well Location Unit Letter <u>N</u> : <u>660</u> feet from the <u>South</u> line and <u>2310</u> feet from the <u>West</u> line Section <u>10</u> Township <u>9S</u> Range <u>33E</u> NMPM <u>Lea</u> County	
11. Elevation (Show whether DR, RKB, RT, GR, etc.) 4386'GR	

12. Check Appropriate Box to Indicate Nature of Notice, Report or Other Data

NOTICE OF INTENTION TO:

PERFORM REMEDIAL WORK ☐ PLUG AND ABANDON ☐
 TEMPORARILY ABANDON ☐ CHANGE PLANS ☐
 PULL OR ALTER CASING ☐ MULTIPLE COMPL ☐
 DOWNHOLE COMMINGLE ☐
 CLOSED-LOOP SYSTEM ☐
 OTHER: ☐

SUBSEQUENT REPORT OF:

REMEDIAL WORK ☐ ALTERING CASING ☐
 COMMENCE DRILLING OPNS. ☐ P AND A ☒
 CASING/CEMENT JOB ☐
 OTHER: ☐

13. Describe proposed or completed operations. (Clearly state all pertinent details, and give pertinent dates, including estimated date of starting any proposed work). SEE RULE 19.15.7.14 NMAC. For Multiple Completions: Attach wellbore diagram of proposed completion or recompletion.

5/16/22 – MIRU and NU BOP. RIH with GR/JB down to 9400'.

5/17/22 – Set CIBP at 9376', tagged. Kerry Fortner with NMOC-D-Hobbs confirmed tag. Pressured up to 500 psi, good test. Spotted 25 sx Class "H" cement on top of CIBP to 9141', tagged. Kerry Fortner confirmed tag.

5/18/22 – Spotted a 25 sx Class "H" cement plug from 8738'-8512' calc TOC. Spotted a 25 sx Class "H" cement plug from 7650'-7424' calc TOC. Spotted a 25 sx Class "C" cement plug from 5218'-4966' calc TOC.

5/19/22 – Perforated at 4068'. Pressured up to 500 psi with no leak off. Confirmed with Kerry Fortner to pump next plug. Spotted a 31 sx Class "C" cement plug from 4120'-3799', tagged. Kerry Fortner confirmed tag. Spotted a 57 sx Class "C" cement plug from 2638'-2062' calc TOC.

5/20/22 – Perforated at 460'. Pressured up to 500 psi with no leak off. Confirmed with Kerry Fortner to pump next plug. Spotted 52 sx Class "C" cement at 521' and circulated up to surface. Backfilled with cement.

5/23/22 – Cut off wellhead and installed below ground dry hole marker. Cut off anchors and cleaned location. **WELL IS PLUGGED AND ABANDONED.**

Spud Date:

Rig Release Date:


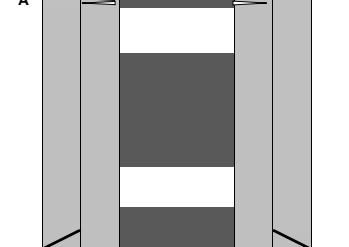
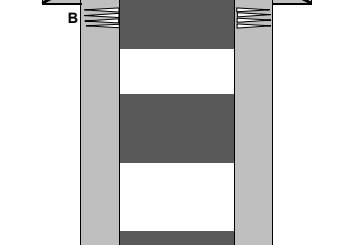
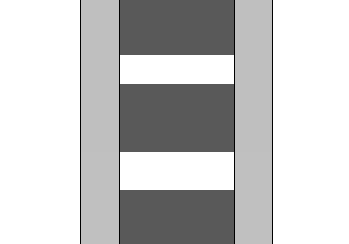
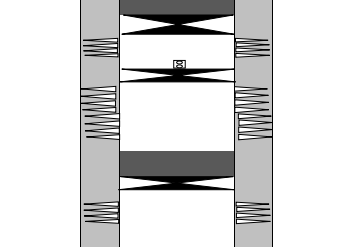
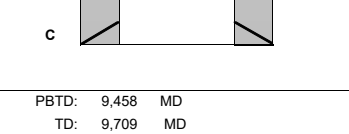
I hereby certify that the information above is true and complete to the best of my knowledge and belief.

SIGNATURE Tina Huerta TITLE Regulatory Specialist DATE June 6, 2022

Type or print name Tina Huerta E-mail address: tina_huerta@eogresources.com PHONE: 575-748-4168

For State Use Only

APPROVED BY: Kerry Fortner TITLE Compliance Officer A DATE 8/3/22
 Conditions of Approval

Abby BLF State 1			Sec-TWN-RNG: 10-9S-33E	API: 30-025-38951				
			FOOTAGES: 660' FSL & 2310' FWL	GL: 4386				
				KB: 4403				
Plug 7			Casing Detail					
			#	HOLE SIZE	SIZE	WGHT	GRADE	Top
			A	14 3/4	11 3/4	42	H-40	0
Plug 6			Bottom	Sx Cmt	Circ/TOC	TOC Method		
			B	11	8 5/8	32	J-55	0
			C	7 7/8	5 1/2	15.5/17	J55/P110	0
Plug 5								
Plug 4			Formation Tops					
			Formation	Top	Formation	Top		
			Rustler	2118	Abo	7600		
Plug 3			Yates	2588	Wolfcamp	8688		
			San Andres	3916	Penn	9336		
			Glorieta	5168				
Plug 2								
Plug 1			#	sx	Class	Top		
			1	25	H	9141		
			2	25	H	8512		
Bough B perfs 9426-9431			3	25	H	7424		
			4	25	C	4966		
			5	31	C	3799		
Existing RBP @ 9458			6	57	C	2062		
			7	52	C	0		
Bough B perfs 9437-9446								
Bough C Perfs 9470-9480								
Existing CIBP @ 9590 w/35' cmt								
Cisco Perfs 9602-9611								
	</							

District I
1625 N. French Dr., Hobbs, NM 88240
Phone:(575) 393-6161 Fax:(575) 393-0720
District II
811 S. First St., Artesia, NM 88210
Phone:(575) 748-1283 Fax:(575) 748-9720
District III
1000 Rio Brazos Rd., Aztec, NM 87410
Phone:(505) 334-6178 Fax:(505) 334-6170
District IV
1220 S. St Francis Dr., Santa Fe, NM 87505
Phone:(505) 476-3470 Fax:(505) 476-3462

State of New Mexico
Energy, Minerals and Natural Resources
Oil Conservation Division
1220 S. St Francis Dr.
Santa Fe, NM 87505

COMMENTS

Action 114603

COMMENTS

Operator: EOG RESOURCES INC P.O. Box 2267 Midland, TX 79702	OGRID: 7377
	Action Number: 114603
	Action Type: [C-103] Sub. Plugging (C-103P)

COMMENTS

Created By	Comment	Comment Date
plmartinez	DATA ENTRY PM	8/4/2022

District I
1625 N. French Dr., Hobbs, NM 88240
Phone:(575) 393-6161 Fax:(575) 393-0720
District II
811 S. First St., Artesia, NM 88210
Phone:(575) 748-1283 Fax:(575) 748-9720
District III
1000 Rio Brazos Rd., Aztec, NM 87410
Phone:(505) 334-6178 Fax:(505) 334-6170
District IV
1220 S. St Francis Dr., Santa Fe, NM 87505
Phone:(505) 476-3470 Fax:(505) 476-3462

State of New Mexico
Energy, Minerals and Natural Resources
Oil Conservation Division
1220 S. St Francis Dr.
Santa Fe, NM 87505

CONDITIONS

Action 114603

CONDITIONS

Operator: EOG RESOURCES INC P.O. Box 2267 Midland, TX 79702	OGRID: 7377
	Action Number: 114603
	Action Type: [C-103] Sub. Plugging (C-103P)

CONDITIONS

Created By	Condition	Condition Date
kfortner	Need C103Q and marker pics to release	8/3/2022