

Form 3160-5  
(June 2019)UNITED STATES  
DEPARTMENT OF THE INTERIOR  
BUREAU OF LAND MANAGEMENTFORM APPROVED  
OMB No. 1004-0137  
Expires: October 31, 2021**SUNDRY NOTICES AND REPORTS ON WELLS**  
***Do not use this form for proposals to drill or to re-enter an abandoned well. Use Form 3160-3 (APD) for such proposals.***5. Lease Serial No. **NOG14041965**6. If Indian, Allottee or Tribe Name  
**NAVAJO NATION*****SUBMIT IN TRIPLICATE - Other instructions on page 2***

1. Type of Well

☒ Oil Well ☐ Gas Well ☐ Other2. Name of Operator  
**ENDURING RESOURCES LLC**3a. Address **1050 17TH STREET SUITE 2500, DENVER, CO** 3b. Phone No. (include area code)  
**(303) 573-1222**4. Location of Well (Footage, Sec., T., R., M., or Survey Description)  
**SEC 28/T23N/R9W/NMP**7. If Unit of CA/Agreement, Name and/or No.  
**NMNM135255A**8. Well Name and No. **KIMBETO WASH UNIT/795H**9. API Well No. **3004538172**10. Field and Pool or Exploratory Area  
**Wildcat**11. Country or Parish, State  
**SAN JUAN/NM****12. CHECK THE APPROPRIATE BOX(ES) TO INDICATE NATURE OF NOTICE, REPORT OR OTHER DATA**

TYPE OF SUBMISSION	TYPE OF ACTION				
<input checked="" type="checkbox"/> Notice of Intent	<input type="checkbox"/> Acidize	<input type="checkbox"/> Deepen	<input type="checkbox"/> Production (Start/Resume)	<input type="checkbox"/> Water Shut-Off	
<input type="checkbox"/> Subsequent Report	<input type="checkbox"/> Alter Casing	<input type="checkbox"/> Hydraulic Fracturing	<input type="checkbox"/> Reclamation	<input type="checkbox"/> Well Integrity	
<input type="checkbox"/> Final Abandonment Notice	<input type="checkbox"/> Casing Repair	<input type="checkbox"/> New Construction	<input type="checkbox"/> Recomplete	<input checked="" type="checkbox"/> Other	
	<input type="checkbox"/> Change Plans	<input type="checkbox"/> Plug and Abandon	<input type="checkbox"/> Temporarily Abandon		
	<input type="checkbox"/> Convert to Injection	<input type="checkbox"/> Plug Back	<input type="checkbox"/> Water Disposal		

13. Describe Proposed or Completed Operation: Clearly state all pertinent details, including estimated starting date of any proposed work and approximate duration thereof. If the proposal is to deepen directionally or recompleat horizontally, give subsurface locations and measured and true vertical depths of all pertinent markers and zones. Attach the Bond under which the work will be performed or provide the Bond No. on file with BLM/BIA. Required subsequent reports must be filed within 30 days following completion of the involved operations. If the operation results in a multiple completion or recompleat in a new interval, a Form 3160-4 must be filed once testing has been completed. Final Abandonment Notices must be filed only after all requirements, including reclamation, have been completed and the operator has detennined that the site is ready for final inspection.)

Due to the combination of the W Lybrook Unit/Kimbeto Wash Unit creating the Greater Lybrook Unit, which also resulted in the pool expansion of the West Lybrook Unit Mancos Pool, Enduring Resources requests the following pool change for mentioned well:  
Basin Mancos Gas Pool (97232) to the West Lybrook Unit Mancos Pool (98157).

NMOCD ORDER R-22081

14. I hereby certify that the foregoing is true and correct. Name (Printed/Typed)  
**HEATHER HUNTINGTON / Ph: (505) 636-9751**Title **Permitting Technician**

Signature

Date

**06/08/2022****THE SPACE FOR FEDERAL OR STATE OFFICE USE**

Approved by

**DAVE J MANKIEWICZ / Ph: (505) 564-7761 / Approved**Title **AFM-Minerals**Date **06/21/2022**

Conditions of approval, if any, are attached. Approval of this notice does not warrant or certify that the applicant holds legal or equitable title to those rights in the subject lease which would entitle the applicant to conduct operations thereon.

Office **FARMINGTON**

Title 18 U.S.C Section 1001 and Title 43 U.S.C Section 1212, make it a crime for any person knowingly and willfully to make to any department or agency of the United States any false, fictitious or fraudulent statements or representations as to any matter within its jurisdiction.

(Instructions on page 2)

District II  
811 S. First Street, Artesia, NM 88210  
Phone: (575) 748-1283 Fax: (575) 748-9720

District III  
1000 Rio Brazos Road, Aztec, NM 87410  
Phone: (505) 334-6178 Fax: (505) 334-6170

District IV  
1220 S. St. Francis Drive, Santa Fe, NM 87505  
Phone: (505) 476-3460 Fax: (505) 476-3462

Submit one copy to  
Appropriate District Office

**OIL CONSERVATION DIVISION**  
**1220 South St. Francis Drive**  
**Santa Fe, NM 87505**

☐ AMENDED REPORT

**AS-DRILLED WELL LOCATION AND ACREAGE DEDICATION PLAT**

<sup>1</sup> API Number <b>30-045-38172</b>	<sup>2</sup> Pool Code <b>98157</b>	<sup>3</sup> Pool Name <b>LYBROOK MANCOS W</b>
<sup>4</sup> Property Code <b>332891</b>	<sup>5</sup> Property Name <b>GREATER LYBROOK UNIT</b>	<sup>6</sup> Well Number <b>795H</b>
<sup>7</sup> GRID No. <b>372286</b>	<sup>8</sup> Operator Name <b>ENDURING RESOURCES, LLC</b>	<sup>9</sup> Elevation <b>6534'</b>

<sup>10</sup> Surface Location

UL or lot no.	Section	Township	Range	Lot Idn	Feet from the	North/South line	Feet from the	East/West line	County
C	28	23N	9W		181	NORTH	2417	WEST	SAN JUAN

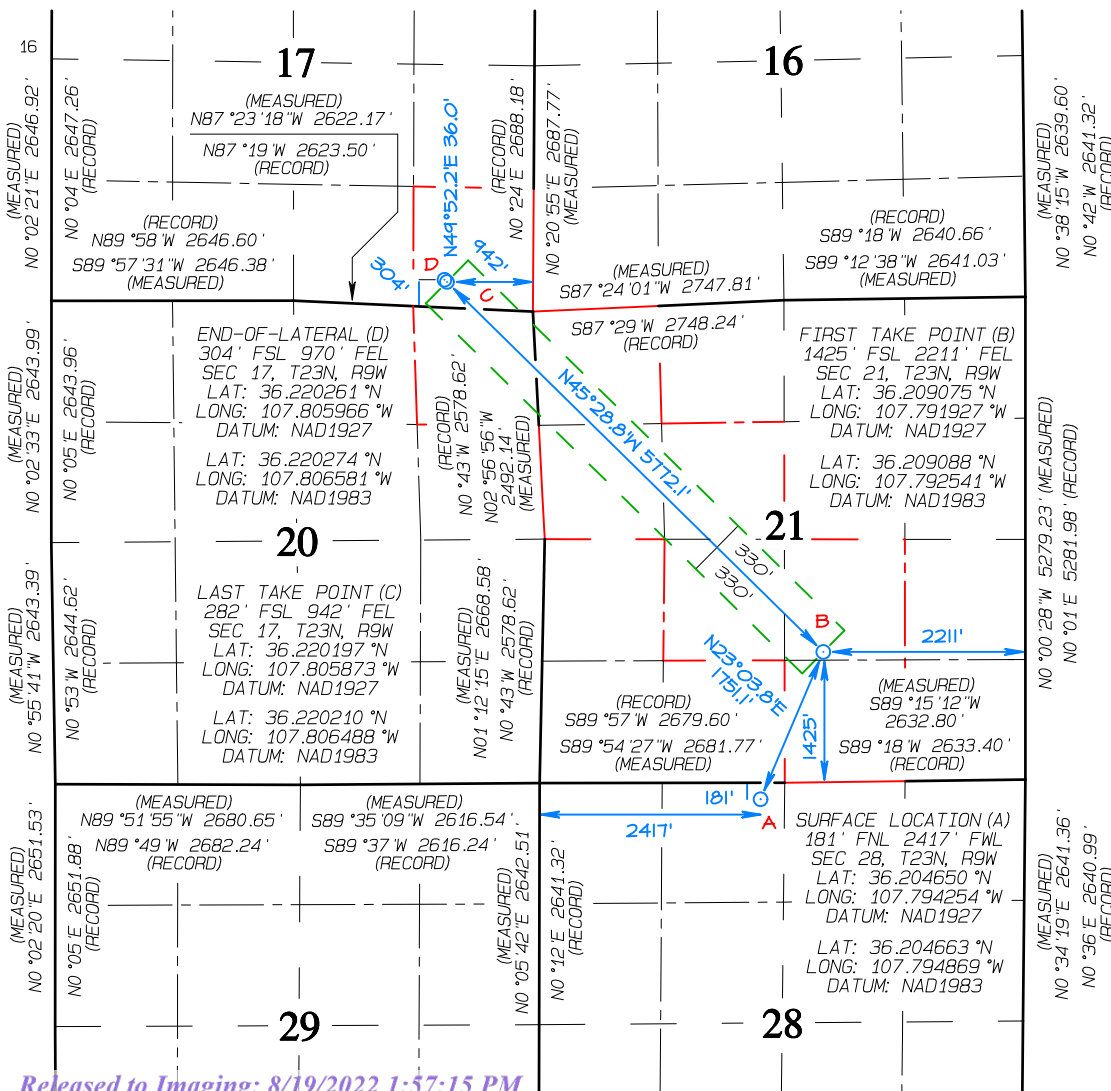
<sup>11</sup> Bottom Hole Location If Different From Surface

UL or lot no.	Section	Township	Range	Lot Idn	Feet from the	North/South line	Feet from the	East/West line	County
P	17	23N	9W		304	SOUTH	970	EAST	SAN JUAN

<sup>12</sup> Dedicated Acres  
320.00  
SE/4 SE/4 - Section 17  
NE/4 NE/4 - Section 20  
W/2 NW/4, SE/4 NW/4  
NE/4 SW/4, W/2 SE/4 Section 21

<sup>13</sup> Joint or Infill  
<sup>14</sup> Consolidation Code  
<sup>15</sup> Order No.  
R-22081

NO ALLOWABLE WILL BE ASSIGNED TO THIS COMPLETION  
UNTIL ALL INTERESTS HAVE BEEN CONSOLIDATED OR A  
NON-STANDARD UNIT HAS BEEN APPROVED BY THE DIVISION



**<sup>17</sup> OPERATOR CERTIFICATION**  
I hereby certify that the information contained herein is true and complete to the best of my knowledge and belief, and that this organization either owns a working interest or unleased mineral interest in the land including the proposed bottom-hole location or has a right to drill this well at this location pursuant to a contract with an owner of such a mineral or working interest, or to a voluntary pooling agreement or a compulsory pooling order heretofore entered by the division.  
  
Signature: *Heather Huntington* Date: **7/18/22**  
Printed Name: **Heather Huntington**  
E-mail Address: **hhuntington@enduringresources.com**

**<sup>18</sup> SURVEYOR CERTIFICATION**  
I hereby certify that the well location shown on this plat was plotted from field notes of actual surveys made by me or under my supervision, and that the same is true and correct to the best of my belief.  
  
Date Revised: **JULY 16, 2022**  
Survey Date: **OCTOBER 2, 2015**  
  
Signature and Seal of Professional Surveyor



**JASON C. EDWARDS**  
Certificate Number **15269**

District I  
811 S. First Street, Artesia, NM 88210  
Phone: (575) 393-6161 Fax: (575) 393-0720

District III  
1000 Rio Brazos Road, Aztec, NM 87410  
Phone: (505) 334-6178 Fax: (505) 334-6170

District IV  
1220 S. St. Francis Drive, Santa Fe, NM 87505  
Phone: (505) 476-3460 Fax: (505) 476-3462

Submit one copy to  
Appropriate District Office

**OIL CONSERVATION DIVISION**  
**1220 South St. Francis Drive**  
**Santa Fe, NM 87505**

☐ AMENDED REPORT

**AS-DRILLED WELL LOCATION AND ACREAGE DEDICATION PLAT**

<sup>1</sup> API Number <b>30-045-38172</b>	<sup>2</sup> Pool Code <b>98157</b>	<sup>3</sup> Pool Name <b>LYBROOK MANCOS W</b>
<sup>4</sup> Property Code <b>332891</b>	<sup>5</sup> Property Name <b>GREATER LYBROOK UNIT</b>	<sup>6</sup> Well Number <b>795H</b>
<sup>7</sup> GRID No. <b>372286</b>	<sup>8</sup> Operator Name <b>ENDURING RESOURCES, LLC</b>	<sup>9</sup> Elevation <b>6534'</b>

<sup>10</sup> Surface Location

UL or lot no.	Section	Township	Range	Lot Idn	Feet from the	North/South line	Feet from the	East/West line	County
C	28	23N	9W		181	NORTH	2417	WEST	SAN JUAN

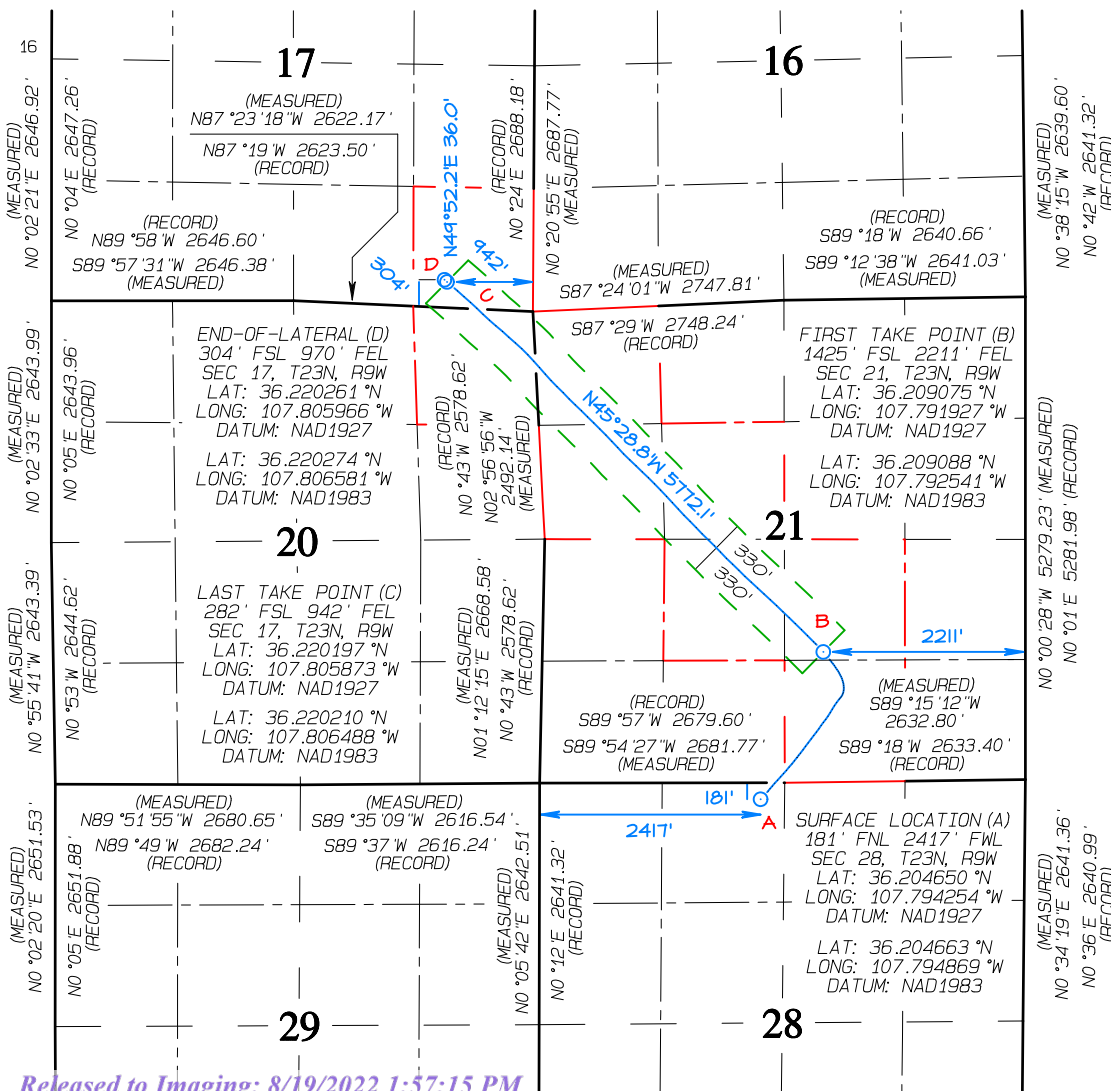
<sup>11</sup> Bottom Hole Location If Different From Surface

UL or lot no.	Section	Township	Range	Lot Idn	Feet from the	North/South line	Feet from the	East/West line	County
P	17	23N	9W		304	SOUTH	970	EAST	SAN JUAN

<sup>12</sup> Dedicated Acres  
320.00  
SE/4 SE/4 - Section 17  
NE/4 NE/4 - Section 20  
W/2 NW/4, SE/4 NW/4  
NE/4 SW/4, W/2 SE/4 Section 21

<sup>13</sup> Joint or Infill  
<sup>14</sup> Consolidation Code  
<sup>15</sup> Order No.  
R-22081

NO ALLOWABLE WILL BE ASSIGNED TO THIS COMPLETION  
UNTIL ALL INTERESTS HAVE BEEN CONSOLIDATED OR A  
NON-STANDARD UNIT HAS BEEN APPROVED BY THE DIVISION



**17 OPERATOR CERTIFICATION**  
I hereby certify that the information contained herein is true and complete to the best of my knowledge and belief, and that this organization either owns a working interest or unleased mineral interest in the land including the proposed bottom-hole location or has a right to drill this well at this location pursuant to a contract with an owner of such a mineral or working interest, or to a voluntary pooling agreement or a compulsory pooling order heretofore entered by the division.

Signature: *Heather Huntington* Date: 7/18/212  
Printed Name: Heather Huntington  
E-mail Address: hhuntington@enduringresources.com

**18 SURVEYOR CERTIFICATION**  
I hereby certify that the well location shown on this plat was plotted from field notes of actual surveys made by me or under my supervision, and that the same is true and correct to the best of my belief.

Date Revised: JULY 16, 2022  
Survey Date: OCTOBER 2, 2015

Signature and Seal of Professional Surveyor



**JASON C. EDWARDS**  
Certificate Number 15269

District I  
Phone: (575) 393-6161 Fax: (575) 393-0720  
District II  
811 S. First Street, Artesia, NM 88210  
Phone: (575) 748-1283 Fax: (575) 748-9720  
District III  
1000 Rio Brazos Road, Aztec, NM 87410  
Phone: (505) 334-6178 Fax: (505) 334-6170  
District IV  
1220 S. St. Francis Drive, Santa Fe, NM 87505  
Phone: (505) 476-3460 Fax: (505) 476-3462

Submit one copy to  
Appropriate District Office

**OIL CONSERVATION DIVISION**  
**1220 South St. Francis Drive**  
**Santa Fe, NM 87505**

☐ AMENDED REPORT

**AS-DRILLED WELL LOCATION AND ACREAGE DEDICATION PLAT**

<sup>1</sup> API Number <b>30-045-38172</b>	<sup>2</sup> Pool Code <b>98157</b>	<sup>3</sup> Pool Name <b>LYBROOK MANCOS W</b>
<sup>4</sup> Property Code <b>332891</b>	<sup>5</sup> Property Name <b>GREATER LYBROOK UNIT</b>	<sup>6</sup> Well Number <b>795H</b>
<sup>7</sup> GRID No. <b>372286</b>	<sup>8</sup> Operator Name <b>ENDURING RESOURCES, LLC</b>	<sup>9</sup> Elevation <b>6534'</b>

<sup>10</sup> Surface Location

UL or lot no.	Section	Township	Range	Lot Idn	Feet from the	North/South line	Feet from the	East/West line	County
C	28	23N	9W		181	NORTH	2417	WEST	SAN JUAN

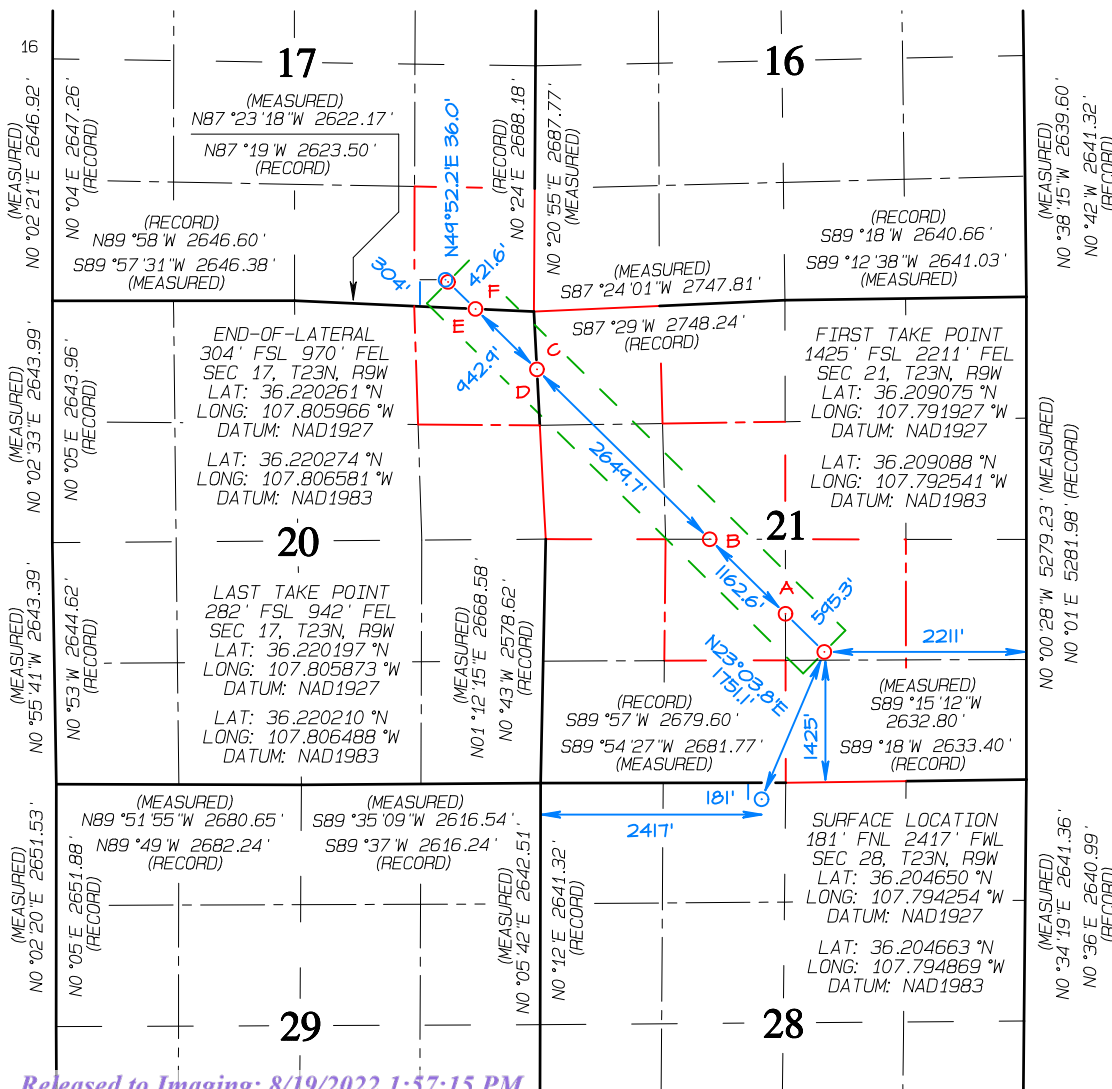
<sup>11</sup> Bottom Hole Location If Different From Surface

UL or lot no.	Section	Township	Range	Lot Idn	Feet from the	North/South line	Feet from the	East/West line	County
P	17	23N	9W		304	SOUTH	970	EAST	SAN JUAN

<sup>12</sup> Dedicated Acres  
320.00  
SE/4 SE/4 - Section 17  
NE/4 NE/4 - Section 20  
W/2 NW/4, SE/4 NW/4  
NE/4 SW/4, W/2 SE/4 Section 21

<sup>13</sup> Joint or Infill  
<sup>14</sup> Consolidation Code  
<sup>15</sup> Order No.  
R-22081

NO ALLOWABLE WILL BE ASSIGNED TO THIS COMPLETION  
UNTIL ALL INTERESTS HAVE BEEN CONSOLIDATED OR A  
NON-STANDARD UNIT HAS BEEN APPROVED BY THE DIVISION



**17 OPERATOR CERTIFICATION**  
I hereby certify that the information contained herein is true and complete to the best of my knowledge and belief, and that this organization either owns a working interest or unleased mineral interest in the land including the proposed bottom-hole location or has a right to drill this well at this location pursuant to a contract with an owner of such a mineral or working interest, or to a voluntary pooling agreement or a compulsory pooling order heretofore entered by the division.  
Signature: *Heather Huntington* Date: **7/18/22**  
Printed Name: **Heather Huntington**  
E-mail Address: **hhuntington@enduringresources.com**

**18 SURVEYOR CERTIFICATION**  
I hereby certify that the well location shown on this plat was plotted from field notes of actual surveys made by me or under my supervision, and that the same is true and correct to the best of my belief.  
Date Revised: **JULY 16, 2022**  
Survey Date: **OCTOBER 2, 2015**  
Signature and Seal of Professional Surveyor



**JASON C. EDWARDS**  
Certificate Number 15269

(A) 1847' FSL 2639' FWL  
SEC 21, T23N, R9W  
LAT: 36.210222 °N  
LONG: 107.793365 °W  
DATUM: NAD1927  
  
LAT: 36.210235 °N  
LONG: 107.793979 °W  
DATUM: NAD1983

(B) 2664' FSL 1794' FWL  
SEC 21, T23N, R9W  
LAT: 36.212462 °N  
LONG: 107.796173 °W  
DATUM: NAD1927  
  
LAT: 36.212475 °N  
LONG: 107.796788 °W  
DATUM: NAD1983

(C) 633' FNL 0' FWL  
SEC 21, T23N, R9W  
LAT: 36.217568 °N  
LONG: 107.802576 °W  
DATUM: NAD1927  
  
LAT: 36.217581 °N  
LONG: 107.803191 °W  
DATUM: NAD1983

(D) 633' FNL 0' FEL  
SEC 20, T23N, R9W  
LAT: 36.217568 °N  
LONG: 107.802576 °W  
DATUM: NAD1927  
  
LAT: 36.217581 °N  
LONG: 107.803191 °W  
DATUM: NAD1983

(E) 0' FNL 640' FEL  
SEC 20, T23N, R9W  
LAT: 36.219385 °N  
LONG: 107.804854 °W  
DATUM: NAD1927  
  
LAT: 36.219398 °N  
LONG: 107.805469 °W  
DATUM: NAD1983

(F) 0' FSL 640' FEL  
SEC 17, T23N, R9W  
LAT: 36.219385 °N  
LONG: 107.804854 °W  
DATUM: NAD1927  
  
LAT: 36.219398 °N  
LONG: 107.805469 °W  
DATUM: NAD1983



**District I**  
1625 N. French Dr., Hobbs, NM 88240  
Phone:(575) 393-6161 Fax:(575) 393-0720  
**District II**  
811 S. First St., Artesia, NM 88210  
Phone:(575) 748-1283 Fax:(575) 748-9720  
**District III**  
1000 Rio Brazos Rd., Aztec, NM 87410  
Phone:(505) 334-6178 Fax:(505) 334-6170  
**District IV**  
1220 S. St Francis Dr., Santa Fe, NM 87505  
Phone:(505) 476-3470 Fax:(505) 476-3462

**State of New Mexico**  
**Energy, Minerals and Natural Resources**  
**Oil Conservation Division**  
**1220 S. St Francis Dr.**  
**Santa Fe, NM 87505**

CONDITIONS

Action 124150

CONDITIONS

Operator: ENDURING RESOURCES, LLC 6300 S Syracuse Way, Suite 525 Centennial, CO 80111	OGRID: 372286
	Action Number: 124150
	Action Type: [C-103] NOI Change of Plans (C-103A)

CONDITIONS

Created By	Condition	Condition Date
kpickford	Adhere to previous NMOCD Conditions of Approval	8/19/2022