

Submit 1 Copy To Appropriate District Office
 District I – (575) 393-6161
 1625 N. French Dr., Hobbs, NM 88240
 District II – (575) 748-1283
 811 S. First St., Artesia, NM 88210
 District III – (505) 334-6178
 1000 Rio Brazos Rd., Aztec, NM 87410
 District IV – (505) 476-3460
 1220 S. St. Francis Dr., Santa Fe, NM 87505

State of New Mexico
 Energy, Minerals and Natural Resources

OIL CONSERVATION DIVISION
 1220 South St. Francis Dr.
 Santa Fe, NM 87505

Form C-103
 Revised July 18, 2013

SUNDRY NOTICES AND REPORTS ON WELLS (DO NOT USE THIS FORM FOR PROPOSALS TO DRILL OR TO DEEPEN OR PLUG BACK TO A DIFFERENT RESERVOIR. USE "APPLICATION FOR PERMIT" (FORM C-101) FOR SUCH PROPOSALS.)		WELL API NO. 30-025-05989
1. Type of Well: Oil Well <input checked="" type="checkbox"/> Gas Well <input type="checkbox"/> Other <input type="checkbox"/>		5. Indicate Type of Lease STATE <input type="checkbox"/> FEE <input checked="" type="checkbox"/>
2. Name of Operator Morgan Operating Inc.		6. State Oil & Gas Lease No.
3. Address of Operator P.O. Box 118 Hobbs N.M. 88241		7. Lease Name or Unit Agreement Name COOPER B
4. Well Location Unit Letter <u>D-07</u> : <u>20S-37E</u> feet from the <u>330 FNL</u> line and <u>330FWL</u> feet from the _____ line Section _____ Township _____ Range _____ NMPM _____ County Lea _____		8. Well Number 12
11. Elevation (Show whether DR, RKB, RT, GR, etc.) GL 3567		9. OGRID Number 224367
10. Pool name or Wildcat Eunice Monument Grayburg-San Andres		

12. Check Appropriate Box to Indicate Nature of Notice, Report or Other Data

NOTICE OF INTENTION TO:

PERFORM REMEDIAL WORK ☐ PLUG AND ABANDON ☒
 TEMPORARILY ABANDON ☐ CHANGE PLANS ☐
 PULL OR ALTER CASING ☐ MULTIPLE COMPL ☐

DOWNHOLE COMMINGLE ☐
 CLOSED-LOOP SYSTEM ☐

OTHER: ☐

SUBSEQUENT REPORT OF:

REMEDIAL WORK ☐ ALTERING CASING ☐
 COMMENCE DRILLING OPNS. ☐ P AND A ☒
 CASING/CEMENT JOB ☐ PNR

OTHER: ☐

13. Describe proposed or completed operations. (Clearly state all pertinent details, and give pertinent dates, including estimated date of starting any proposed work). SEE RULE 19.15.7.14 NMAC. For Multiple Completions: Attach wellbore diagram of proposed completion or recompletion.

Spud Date

12/16/1954

Rig Release Date:

I hereby certify that the information above is true and complete to the best of my knowledge and belief.

SIGNATURE

TITLE President

DATE 8-11-22

Type or print name Gary Morgan E-mail address: moropinc@yahoo.com PHONE: 575-631-4597

For State Use Only

APPROVED

BY: Kerry Fortner TITLE Compliance Officer A DATE 8/26/22

.
Plugging Report
Cooper B #12
API 30-025-05989

8/1/2022 Moved in equipment. Cleared location and set large matting board. Rigged up and dug out cellar to the intermediate head. No pressure. Replace bad connections. Un-hung rods, unseated the pump and began to lay down rods.

8/2/2022 Finished laying down the rods and pump. 14 7/8" and 112 3/4" rods. Installed the BOP and POOH with tubing. 113 joints 2 3/8" tubing. Made gauge ring run and set 7" CIBP at 3332'. RIH with tubing and tagged CIBP. Circulated MLF and tested casing. Good to 500#. Spot 25 sx Class C cement on top of CIBP. POOH and SION.

8/3/2022 Tagged cement at 3199'. POOH to 2528' and spot 50 sx cement with CaCl. Combined the Intermediate Shoe plug and the Base of Salt plugs. WOC and tagged at 2254'. POOH to 1232' and spot 25 sx cement. POOH to 632' and spot 25 sx cement. POOH and SION.

8/4/2022 Tagged cement at 505'. POOH to 158' and circulated cement to surface with 30 sx. Rigged down, dug out cellar and removed the wellhead. Filled up all three strings of casing with 5 sx cement. Cement remained at surface. Installed standard marker, removed the anchors, cleaned the pit and moved out equipment.



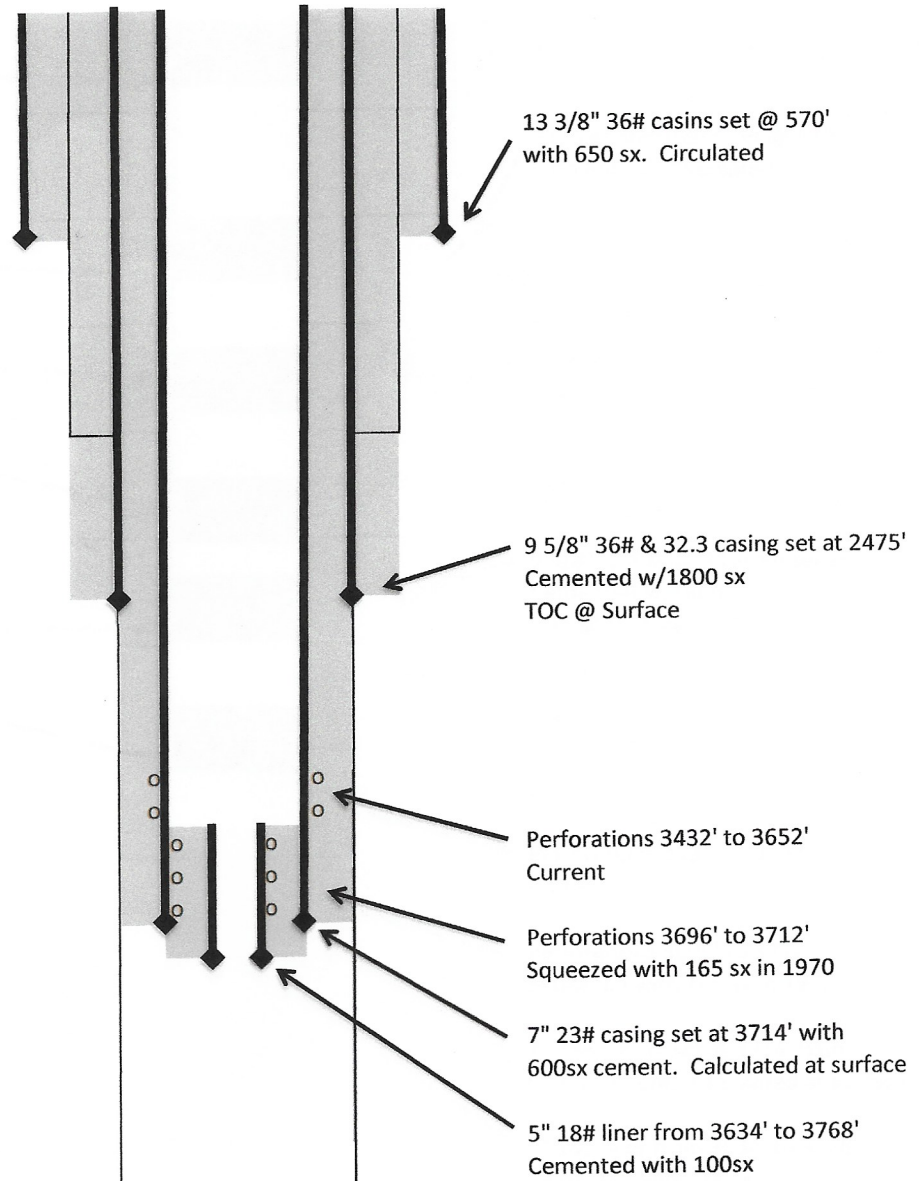






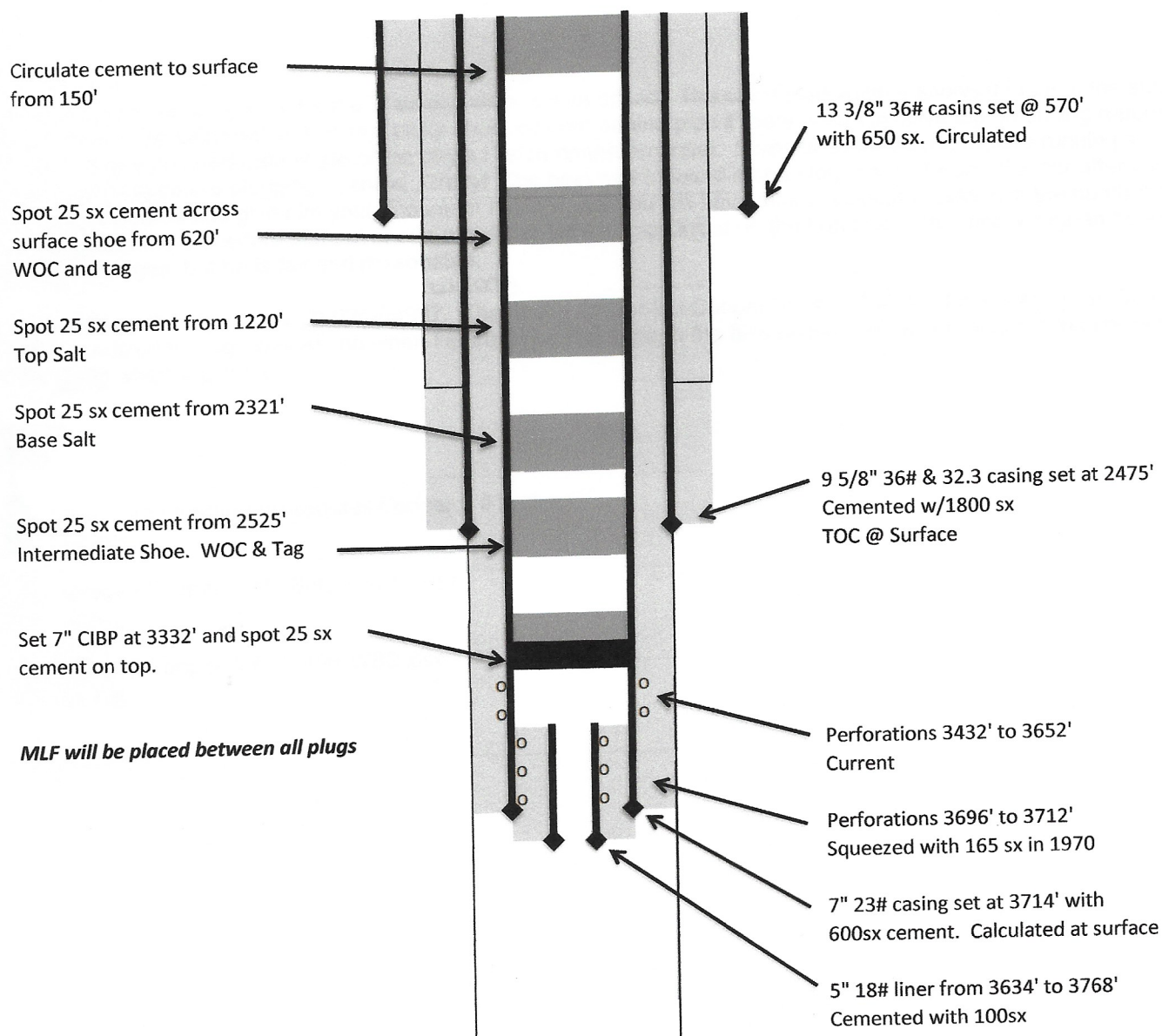


Morgan Operating, Inc.
Cooper B #12
API 30-025-05989
WBD Before PA



NOT TO SCALE

Morgan Operating, Inc.
Cooper B #12
API 30-025-05989
WBD After PA



NOT TO SCALE

.
Plugging Report
Cooper B #12
API 30-025-05989

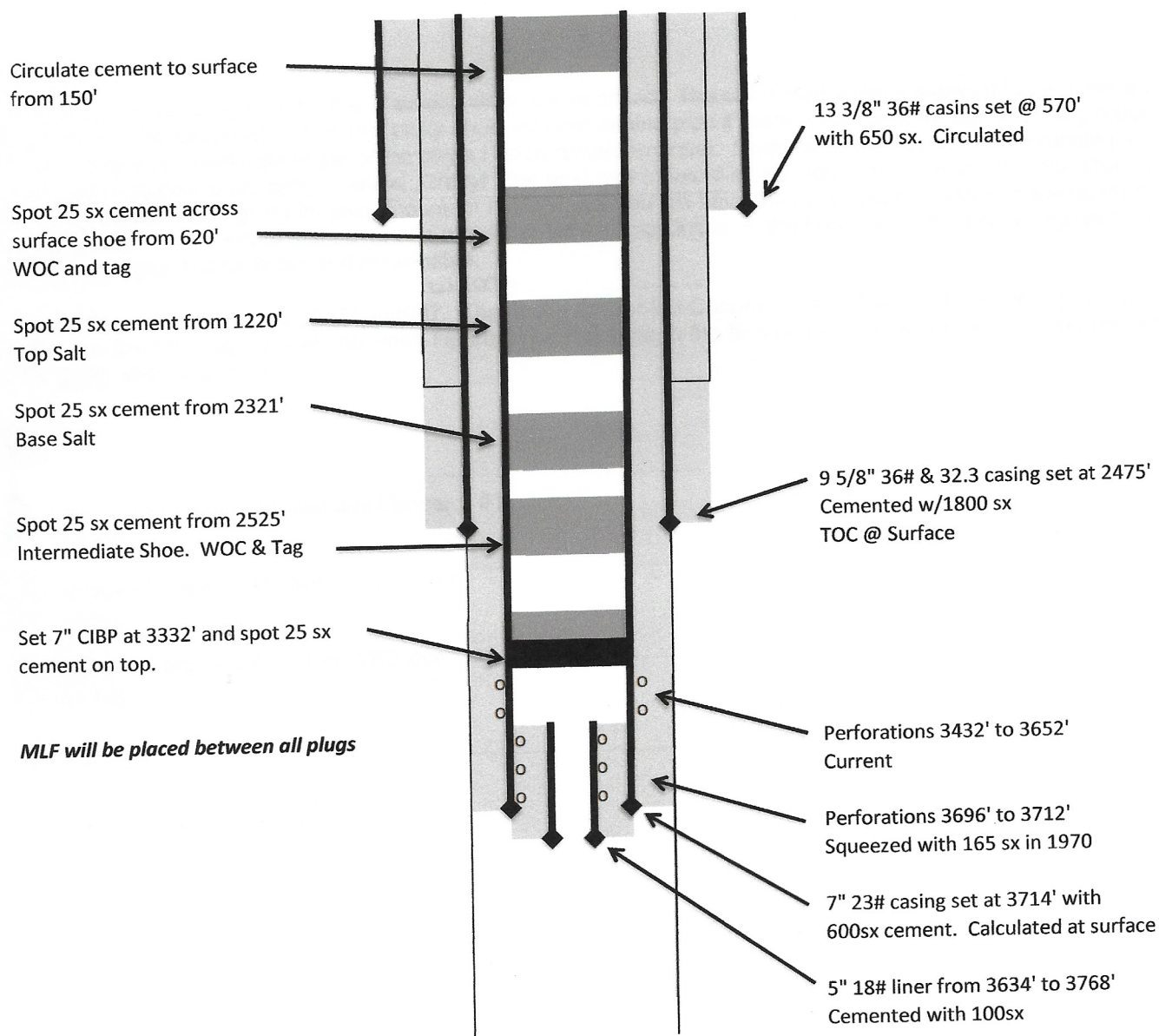
8/1/2022 Moved in equipment. Cleared location and set large matting board. Rigged up and dug out cellar to the intermediate head. No pressure. Replace bad connections. Un-hung rods, unseated the pump and began to lay down rods.

8/2/2022 Finished laying down the rods and pump. 14 7/8" and 112 3/4" rods. Installed the BOP and POOH with tubing. 113 joints 2 3/8" tubing. Made gauge ring run and set 7" CIBP at 3332'. RIH with tubing and tagged CIBP. Circulated MLF and tested casing. Good to 500#. Spot 25 sx Class C cement on top of CIBP. POOH and SION.

8/3/2022 Tagged cement at 3199'. POOH to 2528' and spot 50 sx cement with CaCl. Combined the Intermediate Shoe plug and the Base of Salt plugs. WOC and tagged at 2254'. POOH to 1232' and spot 25 sx cement. POOH to 632' and spot 25 sx cement. POOH and SION.

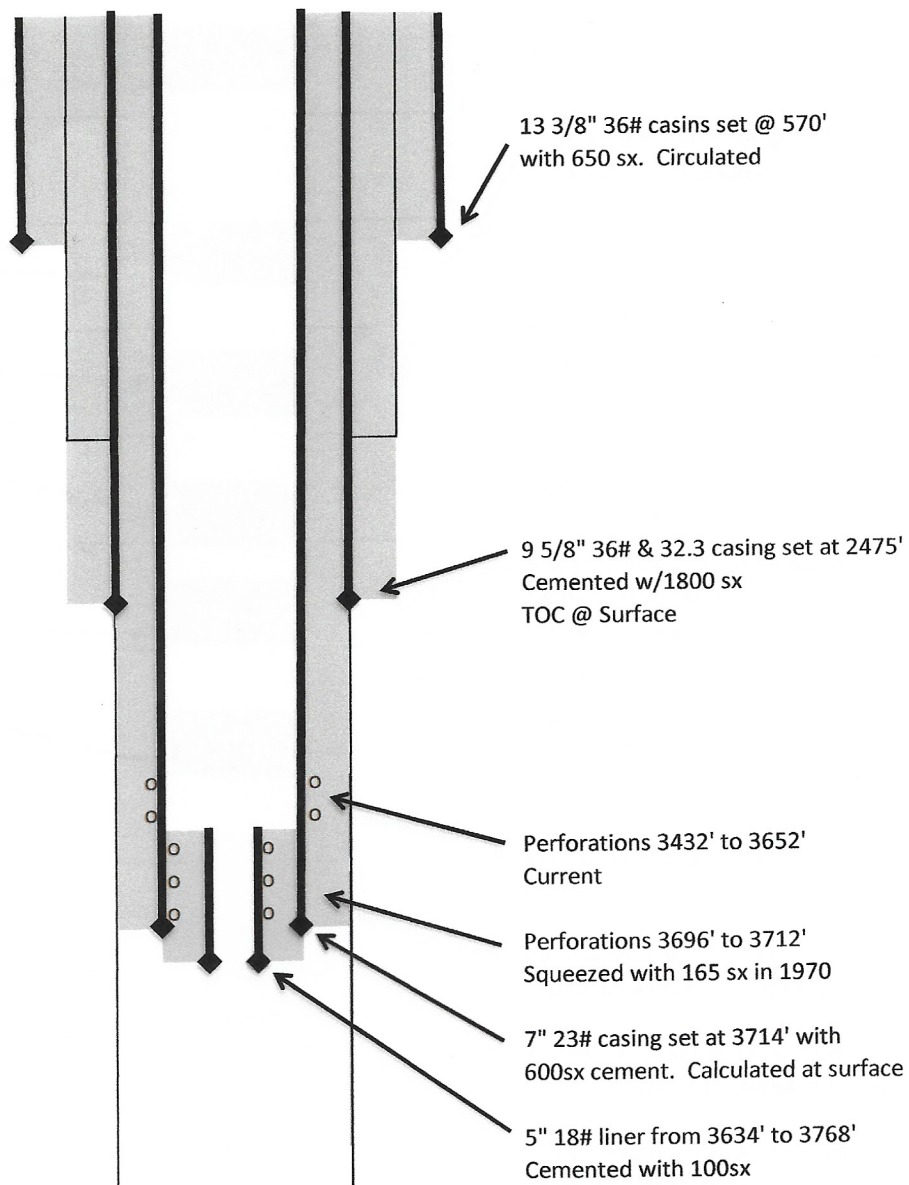
8/4/2022 Tagged cement at 505'. POOH to 158' and circulated cement to surface with 30 sx. Rigged down, dug out cellar and removed the wellhead. Filled up all three strings of casing with 5 sx cement. Cement remained at surface. Installed standard marker, removed the anchors, cleaned the pit and moved out equipment.

Morgan Operating, Inc.
Cooper B #12
API 30-025-05989
WBD After PA



NOT TO SCALE

Morgan Operating, Inc.
Cooper B #12
API 30-025-05989
WBD Before PA



NOT TO SCALE

District I
1625 N. French Dr., Hobbs, NM 88240
Phone:(575) 393-6161 Fax:(575) 393-0720
District II
811 S. First St., Artesia, NM 88210
Phone:(575) 748-1283 Fax:(575) 748-9720
District III
1000 Rio Brazos Rd., Aztec, NM 87410
Phone:(505) 334-6178 Fax:(505) 334-6170
District IV
1220 S. St Francis Dr., Santa Fe, NM 87505
Phone:(505) 476-3470 Fax:(505) 476-3462

State of New Mexico
Energy, Minerals and Natural Resources
Oil Conservation Division
1220 S. St Francis Dr.
Santa Fe, NM 87505

COMMENTS

Action 132409

COMMENTS

Operator: MORGAN OPERATING, INC. P. O. Box 118 Hobbs, NM 88241	OGRID: 224367
	Action Number: 132409
	Action Type: [C-103] Sub. Plugging (C-103P)

COMMENTS

Created By	Comment	Comment Date
plmartinez	DATA ENTRY PM	8/29/2022

District I
1625 N. French Dr., Hobbs, NM 88240
Phone:(575) 393-6161 Fax:(575) 393-0720
District II
811 S. First St., Artesia, NM 88210
Phone:(575) 748-1283 Fax:(575) 748-9720
District III
1000 Rio Brazos Rd., Aztec, NM 87410
Phone:(505) 334-6178 Fax:(505) 334-6170
District IV
1220 S. St Francis Dr., Santa Fe, NM 87505
Phone:(505) 476-3470 Fax:(505) 476-3462

State of New Mexico
Energy, Minerals and Natural Resources
Oil Conservation Division
1220 S. St Francis Dr.
Santa Fe, NM 87505

CONDITIONS

Action 132409

CONDITIONS

Operator: MORGAN OPERATING, INC. P. O. Box 118 Hobbs, NM 88241	OGRID: 224367
	Action Number: 132409
	Action Type: [C-103] Sub. Plugging (C-103P)

CONDITIONS

Created By	Condition	Condition Date
kfortner	Need C103Q and marker pics to release	8/26/2022